Regular Meeting Agenda
May 3, 2016

Placentia City Council
Placentia City Council as Successor to the Placentia Redevelopment Agency
Placentia Industrial Commercial Development Authority

Jeremy B. Yamaguchi
Mayor

Craig S. Green
Mayor Pro Tem

Scott W. Nelson
Council Member

Constance M. Underhill
Council Member

Chad P. Wanke
Council Member

Patrick J. Melia
City Clerk

Kevin A. Larson
City Treasurer

Damien R. Arrula
City Administrator

Christian L. Bettenhausen
City Attorney

City of Placentia
401 E. Chapman Avenue
Placentia, CA 92870

Phone: (714) 993-8117
Fax: (714) 961-0283
Email: administration@placentia.org
Website: www.placentia.org

Mission Statement

The City Council is committed to keeping Placentia a pleasant place by providing a safe family atmosphere, superior public services and policies that promote the highest standards of community life.

Vision Statement

The City of Placentia will maintain an open, honest, responsive and innovative government that delivers quality services in a fair and equitable manner while optimizing available resources.

Copies of all agenda materials are available for public review in the Office of the City Clerk, online at www.placentia.org, and at the Placentia Library Reference Desk. Persons who have questions concerning any agenda item may call the City Clerk's Office, (714) 993-8231, to make inquiry concerning the nature of the item described on the agenda.

Procedures for Addressing the Council/Board Members

Any person who wishes to speak regarding an item on the agenda or on a subject within the City's jurisdiction during the "**Oral Communications**" portion of the agenda should fill out a "**Speaker Request Form**" and give it to the City Clerk BEFORE that portion of the agenda is called. Testimony for Public Hearings will only be taken at the time of the hearing. Any person who wishes to speak on a Public Hearing item should fill out a "**Speaker Request Form**" and give it to the City Clerk BEFORE the item is called.

The Council and Board members encourage free expression of all points of view. To allow all persons the opportunity to speak, please keep your remarks brief. If others have already expressed your position, you may simply indicate that you agree with a previous speaker. If appropriate, a spokesperson may present the views of an entire group. To encourage all views, the Council and Board discourage clapping, booing or shouts of approval or disagreement from the audience.

PLEASE SILENCE ALL PAGERS, CELL PHONES, AND OTHER ELECTRONIC EQUIPMENT WHILE COUNCIL AND BOARD MEMBERS ARE IN SESSION.

Special Accommodations

In compliance with the Americans with Disabilities Act, if you need special assistance to participate in this meeting, please contact the City Clerk's Office at (714) 993-8231. Notification 48 hours prior to the meeting will generally enable City Staff to make reasonable arrangements to ensure accessibility. (28 CFR 35.102.35.104 ADA Title II)

In compliance with California Government Code § 54957.5, any writings or documents provided to a majority of the City Council regarding any item on this agenda that are not exempt from disclosure under the Public Records Act will be made available for public inspection at the City Clerk's Office at City Hall, 401 East Chapman Avenue, Placentia, during normal business hours.

Study Sessions are open to the public and held in the City Council Chambers or City Hall Community Room. Executive Sessions are held in the Council Caucus Room. While the public may be in attendance during oral announcements preceding Executive Sessions, Executive Sessions are not open to the public.

PLACENTIA CITY COUNCIL
PLACENTIA CITY COUNCIL AS SUCCESSOR TO THE
PLACENTIA REDEVELOPMENT AGENCY
PLACENTIA INDUSTRIAL COMMERCIAL DEVELOPMENT AUTHORITY
REGULAR MEETING AGENDA- CLOSED SESSION
MAY 3, 2016
5:30 p.m. – City Council Chambers
401 E. Chapman Avenue, Placentia, CA

CALL TO ORDER:

ROLL CALL: Councilmember/Board Member Nelson
Councilmember/Board Member Underhill
Councilmember/Board Member Wanke
Mayor Pro Tem/Board Vice Chair Green
Mayor/Board Chair Yamaguchi

ORAL COMMUNICATIONS:
At this time the public may address the City Council and Boards of Directors concerning any items on the Closed Session Agenda only. There is a five (5) minute time limit for each individual addressing the City Council and Boards of Directors.

The City Council and Boards of Directors will recess to the City Council Caucus Room for the purpose of conducting their Closed Session proceedings.

CITY COUNCIL:

1. Pursuant to Government Code Section 54956.9(d)(1):
   CONFERENCE WITH LEGAL COUNSEL- EXISTING LITIGATION
   Name of Case: Pike v. City of Placentia; Case CV-08-08586 DSF

2. Pursuant to Government Code Section 54956.9(d)(2):
   CONFERENCE WITH LEGAL COUNSEL- POTENTIAL LITIGATION
   Significant Exposure to Litigation: (2 Cases)

3. Pursuant to Government Code Section 54957:
   PUBLIC EMPLOYEE DISCIPLINE/DISMISSAL/RELEASE

4. Pursuant to Government Code Section 54956.9(d)(4):
   CONFERENCE WITH LEGAL COUNSEL – INITIATION OF LITIGATION
   Number of Cases: 3

RECESS: The City Council and Boards of Directors will recess to their 7:00 p.m. Regular Meeting.

PLACENTIA CITY COUNCIL
PLACENTIA CITY COUNCIL AS SUCCESSOR TO THE
PLACENTIA REDEVELOPMENT AGENCY
PLACENTIA INDUSTRIAL COMMERCIAL DEVELOPMENT AUTHORITY
REGULAR MEETING AGENDA
MAY 3, 2016
7:00 p.m. – City Council Chambers
401 E. Chapman Avenue, Placentia, CA

CALL TO ORDER:

ROLL CALL: Councilmember/Board Member Nelson
Councilmember/Board Member Underhill
Councilmember/Board Member Wanke
Mayor Pro Tem/Board Vice Chair Green
Mayor/Board Chair Yamaguchi

INVOCATION: Police Chaplain Arturo Rodriguez

PLEDGE OF ALLEGIANCE:

PRESENTATIONS:

a. **Proclamation Declaring the Week of May 15-21, 2016 as National Public Works Week**
Recipient: Joel Cardenas, Public Works Superintendent
Luis Estevez, Public Works Manager
Presenter: Mayor Yamaguchi

CLOSED SESSION REPORT:

CITY ADMINISTRATOR REPORT:

ORAL COMMUNICATIONS:
At this time the public may address the City Council and Boards of Directors concerning any agenda item, which is not a public hearing item, or on matters within the jurisdiction of the City Council and Boards of Directors. There is a five (5) minute time limit for each individual addressing the City Council and Boards of Directors.

CITY COUNCIL/BOARD MEMBER COMMENTS:

1. CONSENT CALENDAR (Items 1.a. through 1.j.):
All items on the Consent Calendar are considered routine and are enacted by one motion approving the recommended action listed on the Agenda. Any Member of the City Council and Boards of Directors or City Administrator may request an item be removed from the Consent Calendar for discussion. All items removed shall be considered immediately following action on the remaining items.

1.a. **Consideration to Waive Reading in Full of all Ordinances and Resolutions**
Fiscal Impact: None
Recommended Action: Approve.

1.b. **City Fiscal Year 2015-16 Register for May 3, 2016**
Check Register
Fiscal Impact: $164,813.72

Electronic Disbursement Register
Fiscal Impact: $469,601.86

Recommended Action: It is recommended that the City Council:
1) Receive and file.

1.c. **Award of contract for Pedestrian Accessibility Project Phase IV Capital Improvement Project 2016-34**
Fiscal Impact: Expense: $78,092
Revenue: $50,000 Community Development Block Grant Funds
$35,000 Fiscal Year (FY) 2015-16 General Fund Operating Budget
Recommended Action: It is recommended that the City Council:
1) Reject the bid received from CJ Concrete Construction, Inc., as non-responsive; and
2) Approve a Public Works Agreement with EBS General Engineering, Inc. for construction of the Pedestrian Accessibility Project Phase IV in a not-to-exceed amount of $78,092; and
3) Reject all other bids received and authorize the return of the bid bonds; and
4) Authorize the City Administrator to approve contract change orders up to $6,908 for a total Project not-to-exceed amount of $85,000; and
5) Authorize the City Administrator and/or his designee to execute all necessary documents, in a form approved by the City Attorney.

1.d. **Resolution authorizing submittal of application for Beverage Container Recycling City/County Payment Programs from CalRecycle and related authorizations**
Fiscal Impact: Expense: $0
Revenue: $13,539 Estimated Fiscal Year 2015-16
Recommended Action: It is recommended that the City Council:
1) Adopt Resolution No. 2016-XX, A Resolution of the City Council of the City of Placentia, California, authorizing submittal of application for Beverage Container Recycling City/County Payment Programs from CalRecycle and related authorizations.

1.e. **Resolution authorizing temporary suspension of regulatory Ordinance Section 10.28.010 to facilitate the Placentia Founder's Society Special Event scheduled for Sunday, May 22, 2016**
Fiscal Impact: None
Recommended Action: It is recommended that the City Council:
1) Adopt Resolution No. R-2016-XX, A Resolution of the City Council of the City of Placentia, California, authorizing the temporary suspension of regulatory Ordinance Section 10.28.010 to facilitate the Placentia Founders Society Special Event scheduled for May 22, 2016.

1.f. **Appointment of Representatives to the Public Agency Risk Sharing Authority of California Board of Directors**
Fiscal Impact: None
Recommended Action: It is recommended that the City Council:
1) Adopt Resolution No. R-2016-XX, A Resolution of the City Council of the City of Placentia, California, appointing representatives to the Public Agency Risk Sharing Authority of California Board of Directors.

1.g. **Amendment No. 1 to Professional Services Agreement with Lilley Planning Group to complete the Transit Oriented Development Zoning Amendment**

Fiscal Impact: Expense: Amendment No. 1 not-to-exceed amount: $10,000
Total not-to-exceed amount: $33,000

Recommended Action: It is recommended that the City Council:

1) Approve Amendment No. 1 to the Professional Services Agreement with Lilley Planning Group for an amount not-to-exceed $10,000 to complete the Transit Oriented Development Zoning Amendment; and
2) Authorize the City Administrator to execute the Professional Services Agreement, in a form approved by the City Attorney.

1.h. **2016 Heritage Festival Date, Theme, Location, Parade Route, and Expenditure Amount**

Fiscal Impact: Expense: $71,000 Estimated Expenditures for Fiscal Year 2016-17
Revenue: $39,000 Estimated Revenues
$32,000 General Fund

Recommended Action: It is recommended that the City Council:

1) Approve the Heritage Festival Committee's recommendation of event date, location, parade route, and estimated net expenditure amount of $32,000 for the 2016 Heritage Festival.

1.i. **Resolution relating to Fiscal Year 2016/17 Levy of Assessments to the City of Placentia Landscape Maintenance No. 92-1 and setting public hearing for June 7, 2016 at 7:00 p.m.**

Fiscal Impact: Recouped through Assessments: $427,616

Single Family Residential:	$154.87/Parcel
Commercial/Industrial:	$1,548.70/Acre
Multiple Family Residential:	$108.41/Unit
Undeveloped:	$744.35/Parcel

Recommended Action: It is recommended that the City Council:

1) Adopt Resolution No. 2016-XX, A Resolution of the City Council of the City of Placentia directing preparation of the Engineer's Report for Fiscal Year 2016-17 for the continuation of the annual assessments for Landscape Maintenance District No. 92-1; and
2) Adopt Resolution No. 2016-XX, A Resolution of the City Council of the City of Placentia declaring its intention to provide for the annual levy and collection of assessments for certain maintenance in an existing district pursuant to the provisions of Division 15, Part 2, of the Streets and Highways Code of the State of California, and setting a time and place for public hearing thereon.

1.j. **Resolution relating to Fiscal Year 2016/17 Levy of Assessments to the City of Placentia Street Lighting District No. 81-1 and setting public hearing for June 7, 2016 at 7:00 p.m.**

Fiscal Impact: Recouped through Assessments: $154,427

Single Family Residential:	$27.38/Parcel
Commercial/Industrial:	$164.28/Acre
Tentative/Final Map:	$8.21/Unit

Recommended Action: It is recommended that the City Council:

1) Adopt Resolution No. 2016-XX, A Resolution of the City Council of the City of Placentia directing preparation of the Engineer's Report for Fiscal Year 2016-17 for the continuation of the annual assessments for Street Lighting District No. 81-1; and

2) Adopt Resolution No. 2016-XX, A Resolution of the City Council of the City of Placentia declaring its intention to provide for the annual levy and collection of assessments for certain maintenance in an existing district pursuant to the provisions of Division 15, Part 2, of the Streets and Highways Code of the State of California, and setting a time and place for public hearing thereon.

2. PUBLIC HEARING:

2.a. **Removal of Agenda Item No. 2.a: an Ordinance related to the establishment of Medical Marijuana Businesses.**
Recommended Action: It is recommended that the City Council remove this item from tonight's City Council agenda and Staff will bring this item back at a future date. Since the future City Council meeting date is unknown at this time, the City will provide notice of public hearing prior to that meeting as required by law.

3. REGULAR AGENDA:

3.a. **2016 Pavement Management Plan Report and Presentation**
Fiscal Impact: None
Recommended Action: It is recommended that the City Council:
1) Receive and file the Pavement Management Plan Report and Presentation.

CITY COUNCIL/BOARD MEMBERS REQUESTS:

Council/Board Members may make requests or ask questions of Staff. If a Council/Board Member would like to have formal action taken on a requested matter, it will be placed on a future Council or Board Agenda.

ADJOURNMENT:

The City Council/Successor Agency/ICDA Agency Board of Directors will adjourn to May 17, 2016 at 4:30 p.m.

TENTATIVE AGENDA FORECAST

The Tentative Agenda Forecast is subject to change up until the posting of the Agenda for the Council Meeting listed below:

- Award of contract for Contract Administration and Construction Inspection Services
- Award of contract for Sewer System Master Plan Update
- Purchase of City Corporation Yard Clarifier Roof Covering
- Notice of Completion of Measure M Tier I, Phase II Environmental Clean Up Catch Basin Screen Installation Project
- Uniform Public Construction Cost Accounting Act and Procedures

CERTIFICATION OF POSTING

I, Rosanna Ramirez, Chief Deputy City Clerk of the City of Placentia and Assistant Secretary of the Industrial Commercial Development Authority and Successor Agency, hereby certify that the Agenda for the May 3, 2016 meetings of the City Council, Successor Agency, and Industrial Commercial Development Authority was posted on April 28, 2016.

_____

Rosanna Ramirez, Chief Deputy City Clerk

City of Placentia
Check Register
For 5/3/2016

Type	Vendor Name/ID	Description	Account/Description	Batch ID	Amount	Invoice#	PO #	Check #	Check Date
				Grand Total:	164,813.72				

Check Totals by ID

AP	164,813.72
EP	0.00
IP	0.00
OP	0.00

Fund Name	Check Totals by Fund
101-General Fund (0010)	121,699.16
211-PEG Fund (0058)	7,112.37
265-Landscape Maintenance (0029)	289.24
275-Sewer Maintenance (0048)	128.75
280-Misc Grants Fund (0050)	425.00
401-City Capital Projects (0033)	9,313.50
501-Refuse Administration (0037)	40.69
601-Employee Health & Wlfre (0039)	5,602.05
605-Risk Management (0040)	11,064.46
701-Special Deposits (0044)	9,138.50
Check Total:	164,813.72

Void Total:	0.00
Check Total:	164,813.72

LEGEND	
EP	Electronic Payment
MW IP	Machine Written (Immediate Pay)
MW OH	Machine Written (Open Hold)
RV	Reversed Check

1.b.
May 3, 2016

City of Placentia
Check Register
For 04/28/2016

Type	Vendor Name/ID	Description	Account/Description	Batch ID	Amount	Invoice#	PO #	Check #	Check Date
MW OH	ABBA TERMITE & PEST V000087	APRIL GOPHER CONTROL SVS	103655-6301 Special Department Supplies	TK041416	105.00	28255		00090656	04/14/2016
MW OH	ABBA TERMITE & PEST V000087	APRIL PEST CONTROL	103655-6301 Special Department Supplies	TK041416	105.00	28256		00090656	04/14/2016
				Check Total:	**210.00**				
MW OH	ALBERT GROVER & V007111	FEB TRAFFIC IMPACT STUDY SVS	332531-6017 / 61086-6017 Special Studies	TK041416	2,356.00	16104-IN	P10792	00090657	04/14/2016
				Check Total:	**2,356.00**				
MW OH	ARAMARK UNIFORM V004232	PW UNIFORMS	103650-6360 Uniforms	TK041416	337.29	531391129		00090658	04/14/2016
MW OH	ARAMARK UNIFORM V004232	FACILITY MAT CLEANING	103654-6301 Special Department Supplies	TK041416	252.91	531391130		00090658	04/14/2016
MW OH	ARAMARK UNIFORM V004232	PW UNIFORMS	103650-6360 Uniforms	TK041416	297.11	531459842		00090658	04/14/2016
MW OH	ARAMARK UNIFORM V004232	FACILITY MAT CLEANING	103654-6301 Special Department Supplies	TK041416	252.91	531459843		00090658	04/14/2016
				Check Total:	**1,140.22**				
MW OH	BROBECK WEST BORGES V009753	LEGAL SERVICES	404582-6006 Litigation	TK041416	441.16	PA003-5		00090659	04/14/2016
				Check Total:	**441.16**				
MW OH	BROWN, DONALD V010003	FULL & FINAL SETTLEMENT PMT	404582-6210 Liability Claims	TK041416	2,600.00	041316		00090660	04/14/2016
				Check Total:	**2,600.00**				
MW OH	BRYANT, DANIELLE V010004	SPRING INSTRUCTOR PAYMENT	104071-6060 Instructional Services	TK041416	33.15	SPRING 2016		00090661	04/14/2016
				Check Total:	**33.15**				
MW OH	CALIFORNIA DENTAL V008102	MAY DENTAL INSURANCE	395000-4720 ISF Dental Ins Reimbursement	TK041416	534.40	002171-MAY 16		00090662	04/14/2016
MW OH	CALIFORNIA DENTAL	MAY DENTAL INSURANCE PAYMENT	395083-5162	TK041416	203.30	002171-MAY 16		00090662	04/14/2016

City of Placentia
Check Register
For 04/28/2016

Type	Vendor Name/ID	Description	Account/Description	Batch ID	Amount	Invoice#	PO #	Check #	Check Date
	V008102		Dental Insurance Premiums						
				Check Total:	**737.70**				
MW OH	CANON SOLUTIONS AMERICA V008809	APRIL COPIER USAGE	109595-6175 Office Equipment Rental	TK041416	396.40	4018770099		00090663	04/14/2016
MW OH	CANON SOLUTIONS AMERICA V008809	MARCH COPIER USAGE	109595-6175 Office Equipment Rental	TK041416	203.54	4018776215		00090663	04/14/2016
				Check Total:	**599.94**				
MW OH	CAR WASH OF AMERICA V000771	MARCH CAR WASHES	103658-6134 Vehicle Repair & Maintenance	TK041416	41.97	MARCH 16		00090664	04/14/2016
MW OH	CAR WASH OF AMERICA V000771	MARCH PD CAR WASHES	103658-6134 Vehicle Repair & Maintenance	TK041416	339.60	MARCH 16		00090664	04/14/2016
				Check Total:	**381.57**				
MW OH	CASC ENGINEERING & V009889	DEC ENGINEERING CONSULTING SVS	32531-6017 / 61086-6017 Special Studies	TK041416	810.00	0034979	P10749	00090665	04/14/2016
MW OH	CASC ENGINEERING & V009889	JAN ENGINEERING CONSULTING SVS	32531-6017 / 61086-6017 Special Studies	TK041416	1,417.50	0035132	P10749	00090665	04/14/2016
MW OH	CASC ENGINEERING & V009889	FEB ENGINEERING CONSULTING SVS	32531-6017 / 61086-6017 Special Studies	TK041416	292.50	0035321	P10749	00090665	04/14/2016
				Check Total:	**2,520.00**				
MW OH	CITY OF FULLERTON V000385	11/30-1/31 TRAFFIC SIGNAL MAIN	103652-6099 Professional Services	TK041416	614.93	AR134495		00090666	04/14/2016
				Check Total:	**614.93**				
MW OH	CITY OF LA HABRA V000600	JAN-MARCH COURT LIASION SVS	103043-6290 Dept. Contract Services	TK041416	7,753.75	LH 16-303 AR	P10691	00090667	04/14/2016
				Check Total:	**7,753.75**				
MW OH	CIVIC PLUS V006674	ANNUAL WEBSITE HOTING FEES	581573-6136 Software Maintenance	TK041416	5,974.94	158421		00090668	04/14/2016
				Check Total:	**5,974.94**				
MW OH	COMLOCK	KEYS	103655-6301	TK041416	19.12	665690		00090669	04/14/2016

City of Placentia
Check Register
For 04/28/2016

Type	Vendor Name/ID	Description	Account/Description	Batch ID	Amount	Invoice#	PO #	Check #	Check Date
	V003166		Special Department Supplies						
MW OH	COMLOCK V003166	DEADBOLT LOCK	103654-6130 Repair & Maint/Facilities	TK041416	203.29	665870		00090669	04/14/2016
				Check Total:	**222.41**				
MW OH	COMMERCIAL AQUATIC V005203	MARCH WHITTEN POOL CHEMICALS	103654-6130 Repair & Maint/Facilities	TK041416	546.48	I16-0915		00090670	04/14/2016
MW OH	COMMERCIAL AQUATIC V005203	MARCH GOMEZ POOL CHEMICAL	103654-6130 Repair & Maint/Facilities	TK041416	409.86	I16-0984		00090670	04/14/2016
MW OH	COMMERCIAL AQUATIC V005203	MARCH POOL MAINT	103654-6130 Repair & Maint/Facilities	TK041416	325.38	I16-1067		00090670	04/14/2016
MW OH	COMMERCIAL AQUATIC V005203	MARCH WHITTEN POOL MAINT	103654-6130 Repair & Maint/Facilities	TK041416	300.00	I16-1068		00090670	04/14/2016
				Check Total:	**1,581.72**				
MW OH	COMMERCIAL DOOR V009994	PD SECURITY DOOR 50% DEPOSIT	333554-6185 / 6106700021-6185 Construction Services	TK041416	4,437.50	HM04-16-03	P10814	00090671	04/14/2016
				Check Total:	**4,437.50**				
MW OH	COUNTY OF ORANGE V007152	MARCH OCATS PHONE SVS	103043-6137 Repair Maint/Equipment	TK041416	784.00	SH 42527	P10690	00090672	04/14/2016
				Check Total:	**784.00**				
MW OH	D & D SERVICES INC. V007321	APRIL-JUNE ANIMAL DISPOSAL SVS	103045-6280 Animal Control Services	TK041416	735.00	12513		00090673	04/14/2016
				Check Total:	**735.00**				
MW OH	DALEY & HEFT LLP V005914	LEGAL SERVICES	404582-6006 / 10043-6006 Litigation	TK041416	8,023.30	46981		00090674	04/14/2016
				Check Total:	**8,023.30**				
MW OH	DATA TICKET INC. V006119	FEB CITATION PROCESSING	103046-6290 Dept. Contract Services	TK041416	1,209.00	68830		00090675	04/14/2016
				Check Total:	**1,209.00**				
MW OH	DELL MARKETING L.P.	CREATIVE CLOUD SOFTWARE	101523-6136	TK041416	1,524.86	XJWR7P766	P10805	00090676	04/14/2016

City of Placentia
Check Register
For 04/28/2016

Type	Vendor Name/ID	Description	Account/Description	Batch ID	Amount	Invoice#	PO #	Check #	Check Date
	V000301		Software Maintenance						
MW OH	DELL MARKETING L.P. V000301	CREATIVE CLOUD SOFTWARE	581573-6136 Software Maintenance	TK041416	762.43	XJWR7P766	P10805	00090676	04/14/2016
MW OH	DELL MARKETING L.P. V000301	VLA ACROBAT PRO DC 2015	101523-6136 Software Maintenance	TK041416	373.15	XJWR7P766	P10805	00090676	04/14/2016
				Check Total:	**2,660.44**				
MW OH	DEROSE PROMOS V009687	PRINTING SERVICES	102534-6230 Printing & Binding	TK041416	551.55	71915		00090677	04/14/2016
				Check Total:	**551.55**				
MW OH	DISPLAY APPEAL V003825	DECALS FOR PD VEHICLES	103658-6301 Special Department Supplies	TK041416	538.70	5049		00090678	04/14/2016
				Check Total:	**538.70**				
MW OH	DRABEK, GARY V004197	PD TRAINING MEALS, MILEAGE	103041-6250 Staff Training	TK041416	34.72	032316		00090679	04/14/2016
				Check Total:	**34.72**				
MW OH	EJ WARD INC V001108	FUEL READERS FOR PD TRUCKS	103658-6301 Special Department Supplies	TK041416	463.30	0056008-IN		00090680	04/14/2016
				Check Total:	**463.30**				
MW OH	FAIRWAY FORD V000376	VEHICLE REPAIRS	103658-6134 Vehicle Repair & Maintenance	TK041416	972.23	C96576		00090681	04/14/2016
MW OH	FAIRWAY FORD V000376	VEHICLE REPAIRS	103658-6134 Vehicle Repair & Maintenance	TK041416	658.37	C97324		00090681	04/14/2016
				Check Total:	**1,630.60**				
MW OH	FEWEL, KRISTEN V010005	INSTRUCTOR PAYMENT	101512-6250 Staff Training	TK041416	120.00	4516		00090682	04/14/2016
				Check Total:	**120.00**				
MW OH	FIDELITY SECURITY LIFE V008132	APRIL VISION INSURANCE PREMIUM	895000-4740 ISF Employee Optical Costs	TK041416	1,842.58	9906663		00090683	04/14/2016
MW OH	FIDELITY SECURITY LIFE	APRIL VISION INSURANCE PREMIUM	895083-5164	TK041416	1,214.62	9906663		00090683	04/14/2016

City of Placentia
Check Register
For 04/28/2016

Type	Vendor Name/ID	Description	Account/Description	Batch ID	Amount	Invoice#	PO #	Check #	Check Date
	V008132		Optical Insurance Premiums						
				Check Total:	**3,057.20**				
MW OH	FILLERS, JACOB V009181	PD TRAINING MEALS, MILEAGE	103042-6250 Staff Training	TK041416	518.46	40116		00090684	04/14/2016
				Check Total:	**518.46**				
MW OH	GE CAPITAL V008085	JUNE COPIER LEASE	109595-6175 Office Equipment Rental	TK041416	259.22	64643092		00090685	04/14/2016
				Check Total:	**259.22**				
MW OH	GRANICUS INC. V007659	AGENDA MNGMT SERVICES	581573-6290 Dept. Contract Services	TK041416	375.00	74401		00090686	04/14/2016
				Check Total:	**375.00**				
MW OH	GST V009410	MARCH IT SERVICES	101523-6290 Dept. Contract Services	TK041416	7,178.00	SINV104545		00090687	04/14/2016
				Check Total:	**7,178.00**				
MW OH	HI-WAY SAFETY RENTALS V000459	PERMIT PARKING SIGNS	103652-6310 Street Signs	TK041416	2,878.93	43412		00090688	04/14/2016
				Check Total:	**2,878.93**				
MW OH	IES RESIDENTIAL V010008	ELECTRICAL PERMIT REFUND	100000-4164 Electrical Permits	TK041416	22.00	B16-0389		00090689	04/14/2016
				Check Total:	**22.00**				
MW OH	IMPERIAL SPRINKLER V006506	IRRIGATION SUPPLIES	103655-6301 Special Department Supplies	TK041416	49.95	2548184-01		00090690	04/14/2016
MW OH	IMPERIAL SPRINKLER V006506	IRRIGATION SUPPLIES	296561-6130 Repair & Maint/Facilities	TK041416	190.47	2560265-00		00090690	04/14/2016
MW OH	IMPERIAL SPRINKLER V006506	IRRIGATION SUPPLIES	296561-6130 Repair & Maint/Facilities	TK041416	82.77	2561548-00		00090690	04/14/2016
MW OH	IMPERIAL SPRINKLER V006506	IRRIGATION SUPPLIES	103655-6301 Special Department Supplies	TK041416	138.97	2563291-00		00090690	04/14/2016
MW OH	IMPERIAL SPRINKLER	IRRIGATION SUPPLIES	103655-6301	TK041416	428.98	2566177-00		00090690	04/14/2016

Type	Vendor Name/ID	Description	Account/Description	Batch ID	Amount	Invoice#	PO #	Check #	Check Date
	V006506		Special Department Supplies						
				Check Total:	**891.14**				
MW OH	IPMA-HR V000507	MEMBERSHIP - PISCHEL	101512-6255 Dues & Memberships	TK041416	149.00	INV-14674-B0B8		00090691	04/14/2016
				Check Total:	**149.00**				
MW OH	LEHR AUTO V009930	INSTALL LIGHT BARS	103041-6301 Special Department Supplies	TK041416	452.00	03 301425		00090692	04/14/2016
				Check Total:	**452.00**				
MW OH	LILLEY PLANNING GROUP V008540	3/14-24 PW INSPECTOR SVS	103550-6290 Dept. Contract Services	TK041416	1,600.00	INV-1162	P10782	00090693	04/14/2016
MW OH	LILLEY PLANNING GROUP V008540	MARCH INTERIM DEC DIRECTOR	102531-6290 Dept. Contract Services	TK041416	9,845.00	INV-1175	P10782	00090693	04/14/2016
MW OH	LILLEY PLANNING GROUP V008540	MARCH BLDG NSPECTOR SVS	103550-6290 Dept. Contract Services	TK041416	3,558.80	INV-1176	P10782	00090693	04/14/2016
				Check Total:	**15,003.80**				
MW OH	LU, MONICA V010006	EXCURSION REFUND	100000-4340 / 79506-4340 Recreation Programs	TK041416	75.00	2001060.002		00090694	04/14/2016
				Check Total:	**75.00**				
MW OH	MADRIGAL, RUDY V006637	PD TRAINING MEALS, MILEAGE	103042-6250 Staff Training	TK041416	440.00	40216		00090695	04/14/2016
				Check Total:	**440.00**				
MW OH	MANAGED MOBILE INC V009496	VEHICLE MAINTENANCE	103658-6290 Dept. Contract Services	TK041416	223.50	77980	P10656	00090696	04/14/2016
MW OH	MANAGED MOBILE INC V009496	VEHICLE MAINTENANCE	103658-6290 Dept. Contract Services	TK041416	1,142.37	77981	P10656	00090696	04/14/2016
				Check Total:	**1,365.87**				
MW OH	MATEMATE-ROPER, V009723	INSTRUCTOR PAYMENT	104070-6060 Instructional Services	TK041416	50.00	APRIL 2016		00090697	04/14/2016
				Check Total:	**50.00**				

City of Placentia
Check Register
For 04/28/2016

Type	Vendor Name/ID	Description	Account/Description	Batch ID	Amount	Invoice#	PO #	Check #	Check Date
MW OH	MSI OFFICE FURNITURE LL V007591	OFFICE FURNITURE	109595-6855 Furniture & Fixtures	TK041416	2,516.40	Q1003R	P10818	00090698	04/14/2016
				Check Total:	**2,516.40**				
MW OH	OFFICE INDUSTRIES V007477	OFFICE SUPPLIES	102020-6315 Office Supplies	TK041416	28.49	56314		00090699	04/14/2016
				Check Total:	**28.49**				
MW OH	ORANGE COUNTY SHERIFF V006998	ARREST & CONTROL REG - MENELY	103042-6250 Staff Training	TK041416	20.00	032316		00090700	04/14/2016
				Check Total:	**20.00**				
MW OH	ORANGE COUNTY V007306	MARCH PARKING CITATIONS	0044-2038 Parking Fines	TK041416	7,937.50	33116		00090701	04/14/2016
MW OH	ORANGE COUNTY V007306	2ND QTR ANIMAL CARE SVS	103045-6280 Animal Control Services	TK041416	37,164.00	AC1690030		00090701	04/14/2016
				Check Total:	**45,101.50**				
MW OH	PAK WEST PAPER & V000815	JANITORIAL SUPPLIES	103654-6137 Repair Maint/Equipment	TK041416	1,727.30	PINV201512		00090702	04/14/2016
				Check Total:	**1,727.30**				
MW OH	PERMIT MANAGEMENT V009865	3/24-31 BLDG PERMIT TECH SVS	102532-6290 Dept. Contract Services	TK041416	648.75	PL16-011	P10728	00090703	04/14/2016
MW OH	PERMIT MANAGEMENT V009865	3/24-31 BLDG PERMIT TECH SVS	102532-6290 Dept. Contract Services	TK041416	506.25	PL16-011	P10728	00090703	04/14/2016
MW OH	PERMIT MANAGEMENT V009865	4/4-7 BLDG PERMIT TECH SVS	102532-6290 Dept. Contract Services	TK041416	1,581.25	PL16-012	P10728	00090703	04/14/2016
				Check Total:	**2,736.25**				
MW OH	PETERSON, DEBORAH V010009	DEPOSIT REFUND - WHITTEN	100000-4385 Facility Rental	TK041416	150.00	2001068.002		00090704	04/14/2016
				Check Total:	**150.00**				
MW OH	PRINCIPAL LIFE V008141	MAY DENTAL PREMIUMS	395000-4720 ISF Dental Ins Reimbursement	TK041416	588.00	MAY2016		00090705	04/14/2016

City of Placentia
Check Register
For 04/28/2016

Type	Vendor Name/ID	Description	Account/Description	Batch ID	Amount	Invoice#	PO #	Check #	Check Date
MW OH	PRINCIPAL LIFE V008141	MAY DENTAL PREMIUMS	395083-5162 Dental Insurance Premiums	TK041416	697.76	MAY2016		00090705	04/14/2016
				Check Total:	**1,285.76**				
MW OH	RAGGED ROBIN RANCH INC V009274	3/30,4/6 PLANNING SVS	102531-6099 / 45057-6099 Professional Services	TK041416	160.00	CR40716A		00090706	04/14/2016
MW OH	RAGGED ROBIN RANCH INC V009274	3/28/4/7 PLANNING SERVICES	102531-6290 Dept. Contract Services	TK041416	6,360.00	CR40716	P10670	00090706	04/14/2016
MW OH	RAGGED ROBIN RANCH INC V009274	3/28-4/7 PLANNING TECH SVS	102531-6290 Dept. Contract Services	TK041416	1,610.00	CR40716	P10670	00090706	04/14/2016
				Check Total:	**8,130.00**				
MW OH	RIVERSIDE COUNTY V008065	MENTAL HEALTH INTERVENTION	103043-6250 Staff Training	TK041416	111.00	40316		00090707	04/14/2016
MW OH	RIVERSIDE COUNTY V008065	COMMUNICATION TRNG REG	103043-6250 Staff Training	TK041416	268.00	43316		00090707	04/14/2016
				Check Total:	**379.00**				
MW OH	ROMERO, BENJAMIN V008247	PD TRAINING MEALS, MILEAGE	103043-6250 Staff Training	TK041416	101.75	43216		00090708	04/14/2016
				Check Total:	**101.75**				
MW OH	ROYAL ROOFING V009420	ROOFING PERMIT REFUND	100000-4160 Building Permits	TK041416	389.00	B15-1376		00090709	04/14/2016
MW OH	ROYAL ROOFING V009420	ROOFING PERMIT REFUND	100000-4160 Building Permits	TK041416	389.00	B15-1377		00090709	04/14/2016
MW OH	ROYAL ROOFING V009420	ROOFING PERMIT REFUND	100000-4160 Building Permits	TK041416	389.00	B15-1378		00090709	04/14/2016
				Check Total:	**1,167.00**				
MW OH	S & S WORLDWIDE INC V000985	P.A.R.K.S CRAFT SUPPLIES	104077-6301 Special Department Supplies	TK041416	499.42	8990499		00090710	04/14/2016
				Check Total:	**499.42**				
MW OH	SCIENTIA CONSULTING	APRIL MDC MAINT	103043-6099	TK041416	1,254.00	7761	P10659	00090711	04/14/2016

City of Placentia
Check Register
For 04/28/2016

Type	Vendor Name/ID	Description	Account/Description	Batch ID	Amount	Invoice#	PO #	Check #	Check Date
	V005617		Professional Services						
				Check Total:	**1,254.00**				
MW OH	SEGLETES, CHRISTINA V008161	PD TRAINING MEALS, MILEAGE	103043-6250 Staff Training	TK041416	274.33	43416		00090712	04/14/2016
				Check Total:	**274.33**				
MW OH	SUBURBAN PROPANE V000971	PROPANE	103658-6345 Gasoline & Diesel Fuel	TK041416	115.49	218170		00090713	04/14/2016
				Check Total:	**115.49**				
MW OH	T-MOBILE V004339	MARCH CELL PHONE CHARGES	109595-6215 Telephone	TK041416	1,200.95	MARCH 16		00090714	04/14/2016
MW OH	T-MOBILE V004339	MARCH PD CELL PHONE CHARGES	109595-6215 Telephone	TK041416	712.45	MARCH PD 16		00090714	04/14/2016
				Check Total:	**1,913.40**				
MW OH	TIME WARNER CABLE V004450	3/21-4/20 CABLE CHARGES	104077-6215 Telephone	TK041416	70.32	31975 MAR 16		00090715	04/14/2016
				Check Total:	**70.32**				
MW OH	TODD, LARRY V002103	SPRING INSTRUCTOR PAYMENT	104071-6060 Instructional Services	TK041416	1,764.00	SPRING 2016		00090716	04/14/2016
				Check Total:	**1,764.00**				
MW OH	TRAFFIC MANAGEMENT V008463	TRAFFIC PAINT	103652-6301 Special Department Supplies	TK041416	815.40	284612		00090717	04/14/2016
MW OH	TRAFFIC MANAGEMENT V008463	STREET STRIPING STENCIL	103652-6301 Special Department Supplies	TK041416	55.78	284612		00090717	04/14/2016
				Check Total:	**871.18**				
MW OH	TRANSUNION RISK & V009317	MARCH DATABASE TRANSACTIONS	103042-6290 Dept. Contract Services	TK041416	119.00	040116		00090718	04/14/2016
				Check Total:	**119.00**				
MW OH	WEST COAST ARBORISTS IN V001124	6/16-31 RESIDENT TREE MAINT	0044-2039 Tree Trimming Deposits	TK041416	1,201.00	114377		00090719	04/14/2016

City of Placentia
Check Register
For 04/28/2016

Type	Vendor Name/ID	Description	Account/Description	Batch ID	Amount	Invoice#	PO #	Check #	Check Date
				Check Total:	**1,201.00**				
MW OH	WM CURBSIDE INC V000230	MARCH USED OIL PICK-UP	504315-6301 Special Department Supplies	TK041416	425.00	0001520-2960-9		00090720	04/14/2016
				Check Total:	**425.00**				
MW OH	YORBA REGIONAL ANIMAL V008472	MEDICAL CARD FOR K9 KYRA	103041-6301 Special Department Supplies	TK041416	183.90	1191419		00090721	04/14/2016
				Check Total:	**183.90**				
MW OH	ZEP SALES AND SERVICE V001155	CLASS CLEANER FOR PD WINDOW	103654-6130 Repair & Maint/Facilities	TK041416	238.71	9002196827		00090722	04/14/2016
				Check Total:	**238.71**				
MW IP	AMERICAN FIDELITY V010011	VOLUNTEER/FLEX P/E 4/9 PD 4/15	0010-2155 Per Sec Plan - Opt. Life	ITK041916	73.60	41816M		00090734	04/19/2016
MW IP	AMERICAN FIDELITY V010011	VOLUNTEER/FLEX P/E 4/9 PD 4/15	395000-2187 Voluntary Plan Life	ITK041916	521.39	41816M		00090734	04/19/2016
MW IP	AMERICAN FIDELITY V010011	VOLUNTEER/FLEX P/E 4/9 PD 4/15	0037-2188 Health Care SSA	ITK041916	40.69	41816M		00090734	04/19/2016
MW IP	AMERICAN FIDELITY V010011	VOLUNTEER/FLEX P/E 4/9 PD 4/15	0010-2188 Health Care SSA	ITK041916	923.62	41816M		00090734	04/19/2016
				Check Total:	**1,559.30**				
MW IP	EMPOWER RETIREMENT V010010	P/E 4/9 PD 4/15	0010-2172 Deferred Comp Pay. - Gr West	ITK041916	4,885.25	41816A		00090735	04/19/2016
MW IP	EMPOWER RETIREMENT V010010	P/E 4/9 PD 4/15	0029-2172 Deferred Comp Pay. - Gr West	ITK041916	16.00	41816A		00090735	04/19/2016
MW IP	EMPOWER RETIREMENT V010010	P/E 4/9 PD 4/15	0048-2172 Deferred Comp Pay. - Gr West	ITK041916	128.75	41816A		00090735	04/19/2016
MW IP	EMPOWER RETIREMENT V010010	PD 4/14 - ARRELLANO	0010-2172 Deferred Comp Pay. - Gr West	ITK041916	200.00	41916A		00090735	04/19/2016
				Check Total:	**5,230.00**				
MW OH	RAGGED ROBIN RANCH INC	4/11-14 PLANNING SERVICES	102531-6290	TK042116	3,120.00	CR41416B	P10670	00090794	04/21/2016

Type	Vendor Name/ID	Description	Account/Description	Batch ID	Amount	Invoice#	PO #	Check #	Check Date
	V009274		Dept. Contract Services						
MW OH	RAGGED ROBIN RANCH INC V009274	4/11-14 PLANNING TECH SVS	102531-6290 Dept. Contract Services	TK042116	1,560.00	CR41416B	P10670	00090794	04/21/2016
				Check Total:	**4,680.00**				
				Type Total:	**164,813.72**				
				Check Total:	**164,813.72**				

City of Placentia
Electronic Disbursement Register
For 5/3/2016

Type	Vendor Name/ID	Description	Account/Description	Batch ID	Amount	Invoice#	PO #	Check #	Check Date
				Grand Total:	204,267.09				

EDR Totals by ID

AP	128,592.00
EP	75,675.09
IP	0.00
OP	0.00

EDR Totals by Fund

Fund Name	
101-General Fund (0010)	91,866.48
225-Asset Seizure (0021)	1,056.78
260-Street Lighting Distrct (0028)	32,633.16
265-Landscape Maintenance (0029)	846.67
275-Sewer Maintenance (0048)	589.22
401-City Capital Projects (0033)	7,775.00
501-Refuse Administration (0037)	357.86
601-Employee Health & Wlfre (0039)	66,167.14
605-Risk Management (0040)	1,657.13
701-Special Deposits (0044)	1,317.65

Void Total:	0.00
EDR Total:	204,267.09

LEGEND	
EP	Electronic Payment
MW IP	Machine Written (Immediate Pay)
MW OH	Machine Written (Open Hold)
RV	Reversed Check

Electronic Disbursement Sub Total:	204,267.09
ACH Payroll Direct Deposit for 4/29/2016:	265,334.77
Electronic Disbursement Total:	469,601.86

City of Placentia
Electronic Disbursement Register
For 04/28/2016

Type	Vendor Name/ID	Description	Account/Description	Batch ID	Amount	Invoice#	PO #	Check #	Check Date
MW OH	CALIFORNIA STATE V004813	P/E 4/9/16 PD DATE 4/15/16	0010-2196 Garnishments W/H	PY16008	952.79	2700/1601008		00090723	04/19/2016
MW OH	CALIFORNIA STATE V004813	P/E 4/9/16 PD DATE 4/15/16	0029-2196 Garnishments W/H	PY16008	22.49	2700/1601008		00090723	04/19/2016
MW OH	CALIFORNIA STATE V004813	P/E 4/9/16 PD DATE 4/15/16	0037-2196 Garnishments W/H	PY16008	46.15	2700/1601008		00090723	04/19/2016
MW OH	CALIFORNIA STATE V004813	P/E 4/9/16 PD DATE 4/15/16	0048-2196 Garnishments W/H	PY16008	126.63	2700/1601008		00090723	04/19/2016
				Check Total:	**1,148.06**				
MW OH	CALPERS LONG-TERM CARE V000845	P/E 4/9/16 PD DATE 4/15/16	0010-2160 PERS Long Term Care	PY16008	22.10	2630/1601008		00090724	04/19/2016
				Check Total:	**22.10**				
MW OH	FRANCHISE TAX BOARD V000404	P/E 4/9/16 PD DATE 4/15/16	0010-2196 Garnishments W/H	PY16008	516.09	2710/1601008		00090725	04/19/2016
				Check Total:	**516.09**				
MW OH	GREAT WEST V006983	P/E 4/9/16 PD DATE 4/15/16	0010-2172 Deferred Comp Pay. - Gr West	PY16008	890.59	2607/1601008		00090726	04/19/2016
MW OH	GREAT WEST V006983	P/E 4/9/16 PD DATE 4/15/16	0048-2172 Deferred Comp Pay. - Gr West	PY16008	33.63	2607/1601008		00090726	04/19/2016
MW OH	GREAT WEST V006983	P/E 4/9/16 PD DATE 4/15/16	0029-2172 Deferred Comp Pay. - Gr West	PY16008	10.32	2607/1601008		00090726	04/19/2016
				Check Total:	**934.54**				
MW OH	ORANGE COUNTY V000699	P/E 4/9/16 PD DATE 4/15/16	0010-2176 PCEA/OCEA Assoc Dues	PY16008	297.64	2610/1601008		00090727	04/19/2016
MW OH	ORANGE COUNTY V000699	P/E 4/9/16 PD DATE 4/15/16	0037-2176 PCEA/OCEA Assoc Dues	PY16008	0.96	2610/1601008		00090727	04/19/2016
MW OH	ORANGE COUNTY V000699	P/E 4/9/16 PD DATE 4/15/16	0029-2176 PCEA/OCEA Assoc Dues	PY16008	7.12	2610/1601008		00090727	04/19/2016
MW OH	ORANGE COUNTY	P/E 4/9/16 PD DATE 4/15/16	0048-2176	PY16008	21.36	2610/1601008		00090727	04/19/2016

City of Placentia
Electronic Disbursement Register
For 04/28/2016

Type	Vendor Name/ID	Description	Account/Description	Batch ID	Amount	Invoice#	PO #	Check #	Check Date
	V000699		PCEA/OCEA Assoc Dues						
				Check Total:	**327.08**				
MW OH	ORANGE COUNTY SHERIFF V005007	P/E 4/9/16 PD DATE 4/15/16	0010-2196 Garnishments W/H	PY16008	417.87	2714/1601008		00090728	04/19/2016
				Check Total:	**417.87**				
MW OH	PCEA C/O NORTH ORANGE CO V000679	P/E 4/9/16 PD DATE 4/15/16	0029-2176 PCEA/OCEA Assoc Dues	PY16008	0.74	2615/1601008		00090729	04/19/2016
MW OH	PCEA C/O NORTH ORANGE CO V000679	P/E 4/9/16 PD DATE 4/15/16	0010-2176 PCEA/OCEA Assoc Dues	PY16008	30.94	2615/1601008		00090729	04/19/2016
MW OH	PCEA C/O NORTH ORANGE CO V000679	P/E 4/9/16 PD DATE 4/15/16	0048-2176 PCEA/OCEA Assoc Dues	PY16008	2.22	2615/1601008		00090729	04/19/2016
MW OH	PCEA C/O NORTH ORANGE CO V000679	P/E 4/9/16 PD DATE 4/15/16	0037-2176 PCEA/OCEA Assoc Dues	PY16008	0.10	2615/1601008		00090729	04/19/2016
				Check Total:	**34.00**				
MW OH	PLACENTIA POLICE V000839	P/E 4/9/16 PD DATE 4/15/16	0010-2180 Police Mgmt Assn Dues	PY16008	942.52	2625/1601008		00090730	04/19/2016
				Check Total:	**942.52**				
MW OH	PLACENTIA POLICE V003519	P/E 4/9/16 PD DATE 4/15/16	0010-2178 Placentia Police Assoc Dues	PY16008	3,135.71	2620/1601008		00090731	04/19/2016
				Check Total:	**3,135.71**				
MW OH	VANTAGEPOINT TRANSFER V007191	P/E 4/9/16 PD DATE 4/15/16	0029-2170 Deferred Comp Payable - ICMA	PY16008	11.94	2606/1601008		00090732	04/19/2016
MW OH	VANTAGEPOINT TRANSFER V007191	P/E 4/9/16 PD DATE 4/15/16	0048-2170 Deferred Comp Payable - ICMA	PY16008	21.33	2606/1601008		00090732	04/19/2016
MW OH	VANTAGEPOINT TRANSFER V007191	P/E 4/9/16 PD DATE 4/15/16	0010-2170 Deferred Comp Payable - ICMA	PY16008	1,180.88	2606/1601008		00090732	04/19/2016
MW OH	VANTAGEPOINT TRANSFER V007191	P/E 4/9/16 PD DATE 4/15/16	0037-2170 Deferred Comp Payable - ICMA	PY16008	17.06	2606/1601008		00090732	04/19/2016
				Check Total:	**1,231.21**				

City of Placentia
Electronic Disbursement Register
For 04/28/2016

Type	Vendor Name/ID	Description	Account/Description	Batch ID	Amount	Invoice#	PO #	Check #	Check Date
MW OH	PLACENTIA POLICE V003519	P/E 4/14/16 PD DATE 4/14/16	0010-2178 Placentia Police Assoc Dues	PY16909	72.77	2620/1601909		00090733	04/19/2016
				Check Total:	**72.77**				
MW OH	30 SECOND TRAINING COM V010013	WORD & EXCEL TRAINING	101512-6250 Staff Training	TK042016	2,000.00	41316		00090736	04/21/2016
				Check Total:	**2,000.00**				
MW OH	ALL CITY MANAGEMENT V000005	3/13-26 CROSSING GUARD SVS	103047-6290 Dept. Contract Services	TK042016	2,938.25	43033	P10692	00090737	04/21/2016
				Check Total:	**2,938.25**				
MW OH	ARAMARK UNIFORM V004232	PW UNIFORMS	103650-6360 Uniforms	TK042016	289.23	531477011		00090738	04/21/2016
MW OH	ARAMARK UNIFORM V004232	FACILITY MAT CLEANING	103654-6301 Special Department Supplies	TK042016	153.71	531477012		00090738	04/21/2016
				Check Total:	**442.94**				
MW OH	AT&T V004144	MARCH-APRIL PHONE CHARGES	0010-1220 Accts Rec/Plac Library Dist	TK042016	9.60	040116		00090739	04/21/2016
MW OH	AT&T V004144	MARCH-APRIL PHONE CHARGES	109595-6215 Telephone	TK042016	768.43	040116		00090739	04/21/2016
MW OH	AT&T V004144	MARCH-APRIL PHONE CHARGES	296561-6215 Telephone	TK042016	331.91	040116		00090739	04/21/2016
				Check Total:	**1,109.94**				
MW OH	BEARD ELECTRIC V004055	KRAEMER PUMP STATION MAINT	103652-6290 / 61139-6290 Dept. Contract Services	TK042016	318.75	49927		00090740	04/21/2016
MW OH	BEARD ELECTRIC V004055	PLACENTIA PUMP STATION MAINT	103652-6290 / 61138-6290 Dept. Contract Services	TK042016	584.25	49928		00090740	04/21/2016
MW OH	BEARD ELECTRIC V004055	MELROSE PUMP STATION MAINT	103652-6290 Dept. Contract Services	TK042016	252.38	49929		00090740	04/21/2016
				Check Total:	**1,155.38**				
MW OH	CACEO	CACEO MEMBERSHIP - ROMERO	103046-6255	TK042016	85.00	041416		00090741	04/21/2016

Type	Vendor Name/ID	Description	Account/Description	Batch ID	Amount	Invoice#	PO #	Check #	Check Date
	V009954		Dues & Memberships						
				Check Total:	**85.00**				
MW OH	CALIFORNIA FORENSIC V000232	MARCH BLOOD DRAWS FOR PD	103040-6055 Medical Services	TK042016	1,191.00	03.31.16	P10688	00090742	04/21/2016
				Check Total:	**1,191.00**				
MW OH	CALIFORNIA NARCOTIC V000273	CNOA MEMBERSHIP - REGER	103042-6255 Dues & Memberships	TK042016	100.00	011116		00090743	04/21/2016
				Check Total:	**100.00**				
MW OH	CALMAT CO. V010007	ASPHALT	103652-6301 Special Department Supplies	TK042016	371.87	71091540		00090744	04/21/2016
				Check Total:	**371.87**				
MW OH	CASC ENGINEERING & V009889	MARCH CONSULTING SVS	332531-6017 / 61086-6017 Special Studies	TK042016	720.00	0035446	P10749	00090745	04/21/2016
				Check Total:	**720.00**				
MW OH	CITY OF BREA V000125	BUSINESS CARDS PRINTING SVS	102532-6315 Office Supplies	TK042016	311.41	ASCS000081		00090746	04/21/2016
MW OH	CITY OF BREA V000125	BUSINESS CARDS PRINTING SVS	104070-6230 Printing & Binding	TK042016	28.99	ASCS000082		00090746	04/21/2016
MW OH	CITY OF BREA V000125	BUSINESS CARDS PRINTING SVS	101511-6301 Special Department Supplies	TK042016	15.07	ASCS000083		00090746	04/21/2016
MW OH	CITY OF BREA V000125	BUSINESS CARDS PRINTING SVS	101001-6301 Special Department Supplies	TK042016	4.98	ASCS000083		00090746	04/21/2016
				Check Total:	**360.45**				
MW OH	CLEAR CHOICE LIEN SALES V005847	MARCH LIEN SERVICES	103047-6182 Lien Services	TK042016	50.00	286B	P10694	00090747	04/21/2016
MW OH	CLEAR CHOICE LIEN SALES V005847	MARCH CSULF LIEN SERVICES	103047-6182 Lien Services	TK042016	25.00	286C	P10694	00090747	04/21/2016
MW OH	CLEAR CHOICE LIEN SALES V005847	APRIL CSUF LIEN SERVICES	103047-6182 Lien Services	TK042016	25.00	291C	P10694	00090747	04/21/2016

City of Placentia
Electronic Disbursement Register
For 04/28/2016

Type	Vendor Name/ID	Description	Account/Description	Batch ID	Amount	Invoice#	PO #	Check #	Check Date
MW OH	CLEAR CHOICE LIEN SALES V005847	APRIL LIEN SERVICES	103047-6182 Lien Services	TK042016	37.50	291D	P10694	00090747	04/21/2016
MW OH	CLEAR CHOICE LIEN SALES V005847	MARCH LIEN SERVICES	103047-6182 Lien Services	TK042016	22.50	7089	P10694	00090747	04/21/2016
MW OH	CLEAR CHOICE LIEN SALES V005847	APRIL CSUF LIEN SERVICES	103047-6182 Lien Services	TK042016	7.50	7091	P10694	00090747	04/21/2016
MW OH	CLEAR CHOICE LIEN SALES V005847	APRIL CSUF LIEN SERVICES	103047-6182 Lien Services	TK042016	15.00	7094	P10694	00090747	04/21/2016
				Check Total:	**182.50**				
MW OH	COMMERCIAL AQUATIC V005203	APRIL WHITTEN POOL CHEMICALS	103654-6130 Repair & Maint/Facilities	TK042016	409.86	I16-1250		00090748	04/21/2016
MW OH	COMMERCIAL AQUATIC V005203	APRIL GOMEZ POOL CHEMICALS	103654-6130 Repair & Maint/Facilities	TK042016	218.59	I16-1251		00090748	04/21/2016
				Check Total:	**628.45**				
MW OH	COUNTY OF ORANGE V007152	MARCH AFIS ID SYSTEM COSTS	103040-6290 Dept. Contract Services	TK042016	1,384.83	SH 42219	P10662	00090749	04/21/2016
MW OH	COUNTY OF ORANGE V007152	JAN-MARCH 800MHZ COSTS	103043-6137 Repair Maint/Equipment	TK042016	4,992.66	SC09464	P10750	00090749	04/21/2016
				Check Total:	**6,377.49**				
MW OH	DATAQUICK V000297	MARHC PROPERTY DATA	101523-6136 Software Maintenance	TK042016	130.50	B1-2524855		00090750	04/21/2016
				Check Total:	**130.50**				
MW OH	EL CANTARITO V002114	PD VOLUNTEER REC DINNER	103040-6290 / 50095-6290 Dept. Contract Services	TK042016	724.80	487		00090751	04/21/2016
				Check Total:	**724.80**				
MW OH	ENTENMANN-ROVIN CO V000342	PD BADGES	103041-6301 Special Department Supplies	TK042016	776.50	0116829-IN		00090752	04/21/2016
MW OH	ENTENMANN-ROVIN CO V000342	PD BADGES	103041-6301 Special Department Supplies	TK042016	77.18	0117024-IN		00090752	04/21/2016

City of Placentia
Electronic Disbursement Register
For 04/28/2016

Type	Vendor Name/ID	Description	Account/Description	Batch ID	Amount	Invoice#	PO #	Check #	Check Date
				Check Total:	**853.68**				
MW OH	ENTERPRISE FLEET V003312	APRIL PD VEHICLES LEASE	103042-6165 / 50070-6165 Vehicle Rental	TK042016	3,100.64	FBN2984321	P10660	00090753	04/21/2016
				Check Total:	**3,100.64**				
MW OH	EVAN BROOKS ASSOCIATES V009881	OCT CONSULTING SERVICES	333552-6185 / 61033-6185 Construction Services	TK042016	930.00	150011-8	P10765	00090754	04/21/2016
MW OH	EVAN BROOKS ASSOCIATES V009881	FEB CONSULTING SERVICES	333552-6185 / 61033-6185 Construction Services	TK042016	3,150.00	16004-8	P10765	00090754	04/21/2016
				Check Total:	**4,080.00**				
MW OH	FEDEX V000394	SHIPPING CHARGES	101511-6325 Postage	TK042016	71.12	5-377-67566		00090755	04/21/2016
				Check Total:	**71.12**				
MW OH	FIS V008518	MARCH BUSINESS LICENSE FEES	102020-6025 Third Party Administration	TK042016	158.84	34351924		00090756	04/21/2016
				Check Total:	**158.84**				
MW OH	FREEDOM V009955	MARCH LEGAL ADVERTISING	101002-6225 Advertising/Promotional	TK042016	207.00	033116		00090757	04/21/2016
				Check Total:	**207.00**				
MW OH	GASTELUM, ART M V009741	INSURANCE - 120 S. BRADFORD	404582-6201 Liability Insurance Premiums	TK042016	1,657.13	00031		00090758	04/21/2016
				Check Total:	**1,657.13**				
MW OH	GOLDEN STATE WATER V000928	FEB-APRIL WATER CHARGES	109595-6335 Water	TK042016	4,330.39	040216		00090759	04/21/2016
				Check Total:	**4,330.39**				
MW OH	GUTIERREZ, SONIA V008731	DEPOSIT REFUND - WHITTEN	100000-4385 Facility Rental	TK042016	150.00	2000911.002		00090760	04/21/2016
				Check Total:	**150.00**				
MW OH	HALO CONFIDENTIAL V008544	MARCH PD TRAINING SVS	103040-6290 Dept. Contract Services	TK042016	4,263.75	0058	P10661	00090761	04/21/2016

City of Placentia
Electronic Disbursement Register
For 04/28/2016

Type	Vendor Name/ID	Description	Account/Description	Batch ID	Amount	Invoice#	PO #	Check #	Check Date
				Check Total:	**4,263.75**				
MW OH	HR GREEN INC V007928	MARCH PROJECT MGMT METRO	103550-6015 Engineering Services	TK042016	875.00	104258	P10714	00090762	04/21/2016
MW OH	HR GREEN INC V007928	MARCH PROGRAM MNGMT OC	333552-6185 / 6105615155-6185 Construction Services	TK042016	2,975.00	104257	P10735	00090762	04/21/2016
				Check Total:	**3,850.00**				
MW OH	IMPERIAL SPRINKLER V006506	IRRIGATION SUPPLIES	103655-6301 Special Department Supplies	TK042016	12.84	2501867-00		00090763	04/21/2016
MW OH	IMPERIAL SPRINKLER V006506	IRRIGATION SUPPLIES	103655-6301 Special Department Supplies	TK042016	34.65	2569090-00		00090763	04/21/2016
				Check Total:	**47.49**				
MW OH	INTOXIMETERS INC. V000524	BREATHING DEVICE REPAIRS	103047-6137 Repair Maint/Equipment	TK042016	297.81	528541		00090764	04/21/2016
				Check Total:	**297.81**				
MW OH	KLEIN & WILSON V008149	FEB LEGAL SERVICES	101005-6005 Legal Services	TK042016	344.02	21394		00090765	04/21/2016
				Check Total:	**344.02**				
MW OH	LEGAL SHIELD V008104	APRIL LEGAL SERVICES	0037-2192 Police Legal Services	TK042016	2.48	41816K		00090766	04/21/2016
MW OH	LEGAL SHIELD V008104	APRIL LEGAL SERVICES	0029-2192 Police Legal Services	TK042016	6.48	41816K		00090766	04/21/2016
MW OH	LEGAL SHIELD V008104	APRIL LEGAL SERVICES	0048-2192 Police Legal Services	TK042016	22.40	41816K		00090766	04/21/2016
MW OH	LEGAL SHIELD V008104	APRIL LEGAL SERVICES	0010-2192 Police Legal Services	TK042016	314.84	41816K		00090766	04/21/2016
				Check Total:	**346.20**				
MW OH	MANAGED MOBILE INC V009496	VEHICLE MAINTENANCE	103658-6290 Dept. Contract Services	TK042016	794.71	78218	P10656	00090767	04/21/2016
MW OH	MANAGED MOBILE INC	VEHICLE MAINTENANCE	103658-6290	TK042016	1,868.25	78219	P10656	00090767	04/21/2016

City of Placentia
Electronic Disbursement Register
For 04/28/2016

Type	Vendor Name/ID	Description	Account/Description	Batch ID	Amount	Invoice#	PO #	Check #	Check Date
	V009496		Dept. Contract Services						
MW OH	MANAGED MOBILE INC V009496	VEHICLE MAINTENANCE	103658-6290 Dept. Contract Services	TK042016	347.76	78220	P10656	00090767	04/21/2016
				Check Total:	**3,010.72**				
MW OH	OC PLUMBING V004312	PLUMBING SERVICES	103654-6290 Dept. Contract Services	TK042016	535.50	16285		00090768	04/21/2016
MW OH	OC PLUMBING V004312	PLUMBING SERVICES	103654-6290 Dept. Contract Services	TK042016	247.25	16286		00090768	04/21/2016
				Check Total:	**782.75**				
MW OH	OFFICE INDUSTRIES V007477	OFFICE SUPPLIES	103040-6315 Office Supplies	TK042016	54.01	56335		00090769	04/21/2016
MW OH	OFFICE INDUSTRIES V007477	OFFICE SUPPLIES	103040-6315 Office Supplies	TK042016	6.80	56337		00090769	04/21/2016
MW OH	OFFICE INDUSTRIES V007477	OFFICE SUPPLIES	103650-6315 Office Supplies	TK042016	39.21	56372		00090769	04/21/2016
				Check Total:	**100.02**				
MW OH	PARS V006999	APRIL PARS/ARS FEES	395083-6025 Third Party Administration	TK042016	419.09	34168		00090770	04/21/2016
				Check Total:	**419.09**				
MW OH	PATEL, SAGAR V009980	RACES MTG SUPPLIES	101514-6301 Special Department Supplies	TK042016	30.20	041316		00090771	04/21/2016
				Check Total:	**30.20**				
MW OH	PATRICKS' MUSIC SCHOOL V006887	SPRING INSTRUCTOR PAYMENT	104071-6060 Instructional Services	TK042016	159.90	SPRING 2016		00090772	04/21/2016
				Check Total:	**159.90**				
MW OH	PERMIT MANAGEMENT V009865	4/11-14 BLDG PERMIT TECH SVS	102532-6290 Dept. Contract Services	TK042016	1,540.00	PL16-013	P10728	00090773	04/21/2016
				Check Total:	**1,540.00**				
MW OH	PRO FORCE LAW	SHOTGUN EXTENSIONS	213041-6840	TK042016	1,056.78	270502		00090774	04/21/2016

Type	Vendor Name/ID	Description	Account/Description	Batch ID	Amount	Invoice#	PO #	Check #	Check Date
	V003428		Machinery & Equipment						
				Check Total:	**1,056.78**				
MW OH	PURE WATER TECHNOLOGY V009593	APRIL PD WATER SERVICE	103041-6301 Special Department Supplies	TK042016	97.20	90158		00090775	04/21/2016
				Check Total:	**97.20**				
MW OH	RAGGED ROBIN RANCH INC V009274	4/13 PLANNING SVS - BILLBOARD	102531-6099 / 45057-6099 Professional Services	TK042016	80.00	CR41416		00090776	04/21/2016
MW OH	RAGGED ROBIN RANCH INC V009274	4/11-14 PLANNING SERVICES	102531-6290 Dept. Contract Services	TK042016	6,360.00	CR41416A	P10670	00090776	04/21/2016
MW OH	RAGGED ROBIN RANCH INC V009274	4/11-14 PLANNING TECH SVS	102531-6290 Dept. Contract Services	TK042016	1,560.00	CR41416A	P10670	00090776	04/21/2016
				Check Total:	**8,000.00**				
MW OH	REESE, STACY V009331	SPRING INSTRUCTOR PAYMENT	104071-6060 Instructional Services	TK042016	559.00	SPRING 2016		00090777	04/21/2016
				Check Total:	**559.00**				
MW OH	RODRIGUEZ, GEORGE V010014	DEPOSIT REFUND - AGUIRRE	100000-4385 Facility Rental	TK042016	100.00	2001070.002		00090778	04/21/2016
				Check Total:	**100.00**				
MW OH	RYDIN DECAL V005931	PARKING PERMITS - DOWNTOWN	103047-6230 Printing & Binding	TK042016	580.13	316675		00090779	04/21/2016
MW OH	RYDIN DECAL V005931	PARKING PERMITS - DOWNTOWN	103047-6230 Printing & Binding	TK042016	408.10	316779		00090779	04/21/2016
				Check Total:	**988.23**				
MW OH	SA AQUATICS V002842	MARCH FOUNTAIN MAINT	103654-6290 Dept. Contract Services	TK042016	142.50	204357		00090780	04/21/2016
MW OH	SA AQUATICS V002842	MARCH FOUNTAIN MAINT	0010-1220 Accts Rec/Plac Library Dist	TK042016	142.50	204357		00090780	04/21/2016
				Check Total:	**285.00**				
MW OH	SCHMITZ, TONI	CLASS REFUND	100000-4340 / 79348-4340	TK042016	78.00	2001064.002		00090781	04/21/2016

City of Placentia
Electronic Disbursement Register
For 04/28/2016

Type	Vendor Name/ID	Description	Account/Description	Batch ID	Amount	Invoice#	PO #	Check #	Check Date
	V010015		Recreation Programs						
				Check Total:	**78.00**				
MW OH	SMITH, DONNA V001269	SPRING INSTRUCTOR PAYMENT	104071-6060 Instructional Services	TK042016	486.20	SPRING 2016		00090782	04/21/2016
				Check Total:	**486.20**				
MW OH	SOUTHERN CALIFORNIA V000910	MARCH-APR ELECTRICAL CHARGES	0010-1232 Accts Rec/City of Anaheim	TK042016	46.85	040816		00090783	04/21/2016
MW OH	SOUTHERN CALIFORNIA V000910	MARCH-APR ELECTRICAL CHARGES	286560-6330 Electricity	TK042016	32,633.16	040816		00090783	04/21/2016
MW OH	SOUTHERN CALIFORNIA V000910	MARCH-APR ELECTRICAL CHARGES	109595-6330 Electricity	TK042016	13,121.79	040816		00090783	04/21/2016
MW OH	SOUTHERN CALIFORNIA V000910	MARCH-APR ELECTRICAL CHARGES	0010-1226 AR/City of Yorba Linda	TK042016	114.38	040816		00090783	04/21/2016
MW OH	SOUTHERN CALIFORNIA V000910	MARCH-APR ELECTRICAL CHARGES	0010-1228 AR/County of Orange	TK042016	15.88	040816		00090783	04/21/2016
MW OH	SOUTHERN CALIFORNIA V000910	MARCH-APR ELECTRICAL CHARGES	296561-6330 / 61139-6330 Electricity	TK042016	46.84	040816		00090783	04/21/2016
MW OH	SOUTHERN CALIFORNIA V000910	MARCH-APR ELECTRICAL CHARGES	109595-6330 / 61141-6330 Electricity	TK042016	212.22	040816		00090783	04/21/2016
MW OH	SOUTHERN CALIFORNIA V000910	MARCH-APR ELECTRICAL CHARGES	296561-6330 Electricity	TK042016	270.33	040816		00090783	04/21/2016
				Check Total:	**46,461.45**				
MW OH	ST JOSEPH HERITAGE V001728	MARCH EMPLOYEE PHYSICALS	101512-6099 Professional Services	TK042016	841.00	54686		00090784	04/21/2016
				Check Total:	**841.00**				
MW OH	STATE OF CALIFORNIA V000184	JAN-MARCH STRONG MOTION FEES	100000-4364 Sanitation Collect Fees	TK042016	-65.88	010116-033116		00090785	04/21/2016
MW OH	STATE OF CALIFORNIA V000184	JAN-MARCH STRONG MOTION FEES	0044-2035 Strong Motion Fees/Non-Res	TK042016	290.57	010116-033116		00090785	04/21/2016

City of Placentia
Electronic Disbursement Register
For 04/28/2016

Type	Vendor Name/ID	Description	Account/Description	Batch ID	Amount	Invoice#	PO #	Check #	Check Date
MW OH	STATE OF CALIFORNIA V000184	JAN-MARCH STRONG MOTION FEES	0044-2030 Strong Motion Fees/Res.	TK042016	1,027.08	010116-033116		00090785	04/21/2016
				Check Total:	**1,251.77**				
MW OH	THOMSON REUTERS - WEST V009649	MARCH PD WEST INFO COLLECTION	103042-6290 Dept. Contract Services	TK042016	167.58	833755284		00090786	04/21/2016
				Check Total:	**167.58**				
MW OH	TIME WARNER CABLE V004450	APR-MAY CABLE CHARGES	104077-6215 Telephone	TK042016	69.99	31975 APR 16		00090787	04/21/2016
MW OH	TIME WARNER CABLE V004450	MARCH & APRIL CABLE CHARGES	109595-6215 Telephone	TK042016	607.50	52862 APR 16		00090787	04/21/2016
				Check Total:	**677.49**				
MW OH	TRAFFIC MANAGEMENT V008463	PARKING LOT SIGNS	103652-6310 Street Signs	TK042016	4,186.08	284353		00090788	04/21/2016
				Check Total:	**4,186.08**				
MW OH	TURBO DATA SYSTEMS INC V001238	MARCH PRKG CITATION	103047-6290 Dept. Contract Services	TK042016	2,332.20	24213	P10709	00090789	04/21/2016
				Check Total:	**2,332.20**				
MW OH	US BANK PARS #6746022400 V008781	PARS/ARS P/E 4/9 PD 4/15	0010-2126 Employee PARS/ARS W/H	TK042016	1,116.83	41816J		00090790	04/21/2016
MW OH	US BANK PARS #6746022400 V008781	PARS/ARS P/E 4/9 PD 4/15	0010-2131 Employer PARS/ARS Payable	TK042016	1,116.83	41816J		00090790	04/21/2016
				Check Total:	**2,233.66**				
MW OH	WAHL, KATHI V003944	SPRING INSTRUCTOR PAYMENT	104071-6060 Instructional Services	TK042016	151.20	SPRING 2016		00090791	04/21/2016
				Check Total:	**151.20**				
MW OH	WAXIE SANITARY SUPPLY V001132	JANITORIAL SUPPLIES	103654-6137 Repair Maint/Equipment	TK042016	742.05	75905059		00090792	04/21/2016
				Check Total:	**742.05**				
MW OH	YORBA LINDA WATER	FEB-MARCH WATER CHARGES	109595-6335	TK042016	795.84	032816		00090793	04/21/2016

City of Placentia
Electronic Disbursement Register
For 04/28/2016

Type	Vendor Name/ID	Description	Account/Description	Batch ID	Amount	Invoice#	PO #	Check #	Check Date
	V001148		Water						
				Check Total:	**795.84**				
				Type Total:	**128,592.00**				
				Check Total:	**128,592.00**				

City of Placentia
Electronic Disbursement Register
For 04/28/2016

Type	Vendor Name/ID	Description	Account/Description	Batch ID	Amount	Invoice#	PO #	Check #	Check Date
EP	ICMA RETIREMENT TRUST V000496	P/E 4/9/16 PD DATE 4/15/16	0037-2170 Deferred Comp Payable - ICMA	PY16008	223.41	2995/1601008		00008006	04/19/2016
EP	ICMA RETIREMENT TRUST V000496	P/E 4/9/16 PD DATE 4/15/16	0029-2170 Deferred Comp Payable - ICMA	PY16008	98.50	2995/1601008		00008006	04/19/2016
EP	ICMA RETIREMENT TRUST V000496	P/E 4/9/16 PD DATE 4/15/16	0048-2170 Deferred Comp Payable - ICMA	PY16008	253.95	2995/1601008		00008006	04/19/2016
EP	ICMA RETIREMENT TRUST V000496	P/E 4/9/16 PD DATE 4/15/16	0010-2170 Deferred Comp Payable - ICMA	PY16008	7,788.18	2995/1601008		00008006	04/19/2016
				Check Total:	**8,364.04**				
EP	ICMA RETIREMENT TRUST V000496	DEFERRED P/E 4/9 PD 4/15	0010-2170 Deferred Comp Payable - ICMA	TK042016	1,347.60	41816P		00008007	04/21/2016
EP	ICMA RETIREMENT TRUST V000496	DEFERRED P/E 4/9 PD 4/15	0037-2170 Deferred Comp Payable - ICMA	TK042016	67.70	41816P		00008007	04/21/2016
EP	ICMA RETIREMENT TRUST V000496	DEFERRED P/E 4/9 PD 4/15	0029-2170 Deferred Comp Payable - ICMA	TK042016	40.00	41816P		00008007	04/21/2016
EP	ICMA RETIREMENT TRUST V000496	DEFERRED P/E 4/9 PD 4/15	0048-2170 Deferred Comp Payable - ICMA	TK042016	107.70	41816P		00008007	04/21/2016
				Check Total:	**1,563.00**				
EP	ACOSTA, JOAQUIN E000017	MAY MEDICAL REIMBURSEMENT	395083-5161 Health Insurance Premiums	R042516	223.00	MAY 16		00008008	05/01/2016
				Check Total:	**223.00**				
EP	ALDWIR, MAMOUN E000113	MAY MEDICAL REIMBURSEMENT	395083-5161 Health Insurance Premiums	R042516	1,427.15	MAY 16		00008009	05/01/2016
				Check Total:	**1,427.15**				
EP	ANDERSON, MARLA E000071	MAY MEDICAL REIMBURSEMENT	395083-5161 Health Insurance Premiums	R042516	572.00	MAY 16		00008010	05/01/2016
				Check Total:	**572.00**				
EP	ARMSTRONG, JOHN T E000046	MAY MEDICAL REIMBURSEMENT	395083-5161 Health Insurance Premiums	R042516	1,575.00	MAY 16		00008011	05/01/2016

City of Placentia
Electronic Disbursement Register
For 04/28/2016

Type	Vendor Name/ID	Description	Account/Description	Batch ID	Amount	Invoice#	PO #	Check #	Check Date
				Check Total:	**1,575.00**				
EP	AUDISS, JAY SCOTT E000125	MAY MEDICAL REIMBURSEMENT	395083-5161 Health Insurance Premiums	R042516	1,575.00	MAY 16		00008012	05/01/2016
				Check Total:	**1,575.00**				
EP	BABCOCK, CHARLES A E000015	MAY MEDICAL REIMBURSEMENT	395083-5161 Health Insurance Premiums	R042516	295.00	MAY 16		00008013	05/01/2016
				Check Total:	**295.00**				
EP	BEALS, SHARLENE E000076	MAY MEDICAL REIMBURSEMENT	395083-5161 Health Insurance Premiums	R042516	223.00	MAY 16		00008014	05/01/2016
				Check Total:	**223.00**				
EP	BERMUDEZ, ALBERT E000124	MAY MEDICAL REIMBURSEMENT	395083-5161 Health Insurance Premiums	R042516	441.53	MAY 16		00008015	05/01/2016
				Check Total:	**441.53**				
EP	BONESCHANS, DENNIS E000020	MAY MEDICAL REIMBURSEMENT	395083-5161 Health Insurance Premiums	R042516	223.00	MAY 16		00008016	05/01/2016
				Check Total:	**223.00**				
EP	BUNNELL, DONALD E000062	MAY MEDICAL REIMBURSEMENT	395083-5161 Health Insurance Premiums	R042516	572.00	MAY 16		00008017	05/01/2016
				Check Total:	**572.00**				
EP	BURGNER, ARTHUR E000074	MAY MEDICAL REIMBURSEMENT	395083-5161 Health Insurance Premiums	R042516	572.00	MAY 16		00008018	05/01/2016
				Check Total:	**572.00**				
EP	CHANDLER, JOHN P E000109	MAY MEDICAL REIMBURSEMENT	395083-5161 Health Insurance Premiums	R042516	1,204.00	MAY 16		00008019	05/01/2016
				Check Total:	**1,204.00**				
EP	CHANG, ROBERT E000107	MAY MEDICAL REIMBURSEMENT	395083-5161 Health Insurance Premiums	R042516	1,564.00	MAY 16		00008020	05/01/2016
				Check Total:	**1,564.00**				
EP	COBBETT, GEOFFREY	MAY MEDICAL REIMBURSEMENT	395083-5161	R042516	572.00	MAY 16		00008021	05/01/2016

Type	Vendor Name/ID	Description	Account/Description	Batch ID	Amount	Invoice#	PO #	Check #	Check Date
	E000007		Health Insurance Premiums						
				Check Total:	**572.00**				
EP	COOK, ARLENE M E000018	MAY MEDICAL REIMBURSEMENT	395083-5161 Health Insurance Premiums	R042516	572.00	MAY 16		00008022	05/01/2016
				Check Total:	**572.00**				
EP	D'AMATO, ROBERT E000056	MAY MEDICAL REIMBURSEMENT	395083-5161 Health Insurance Premiums	R042516	223.00	MAY 16		00008023	05/01/2016
				Check Total:	**223.00**				
EP	DAVID, PRESTON E000112	MAY MEDICAL REIMBURSEMENT	395083-5161 Health Insurance Premiums	R042516	1,174.00	MAY 16		00008024	05/01/2016
				Check Total:	**1,174.00**				
EP	DAVIS, CAROLYN E000005	JUNE MEDICAL REIMBURSEMENT	395083-5161 Health Insurance Premiums	R042516	572.00	MAY 16		00008025	05/01/2016
				Check Total:	**572.00**				
EP	DELOS SANTOS, JAMIE E000045	MAY MEDICAL REIMBURSEMENT	395083-5161 Health Insurance Premiums	R042516	1,174.00	MAY 16		00008026	05/01/2016
				Check Total:	**1,174.00**				
EP	DICKSON, ROBERTA JO E000011	MAY MEDICAL REIMBURSEMENT	395083-5161 Health Insurance Premiums	R042516	223.00	MAY 16		00008027	05/01/2016
				Check Total:	**223.00**				
EP	DOWNEY, CAROL E000082	JUNE MEDICAL REIMBURSEMENT	395083-5161 Health Insurance Premiums	R042516	572.00	MAY 16		00008028	05/01/2016
				Check Total:	**572.00**				
EP	ECKENRODE, NORMAN E000029	JUNE MEDICAL REIMBURSEMENT	395083-5161 Health Insurance Premiums	R042516	572.00	MAY 16		00008029	05/01/2016
				Check Total:	**572.00**				
EP	ELSTRO, ANN M E000027	MAY MEDICAL REIMBURSEMENT	395083-5161 Health Insurance Premiums	R042516	572.00	MAY 16		00008030	05/01/2016

City of Placentia
Electronic Disbursement Register
For 04/28/2016

Type	Vendor Name/ID	Description	Account/Description	Batch ID	Amount	Invoice#	PO #	Check #	Check Date
				Check Total:	**572.00**				
EP	ESCOBOSA, LILLIAN E000055	MAY MEDICAL REIMBURSEMENT	395083-5161 Health Insurance Premiums	R042516	572.00	MAY 16		00008031	05/01/2016
				Check Total:	**572.00**				
EP	ESPINOZA, ROSALINDA E000016	MAY MEDICAL REIMBURSEMENT	395083-5161 Health Insurance Premiums	R042516	525.00	MAY 16		00008032	05/01/2016
				Check Total:	**525.00**				
EP	FISCHER, HAROLD A E000023	MAY MEDICAL REIMBURSEMENT	395083-5161 Health Insurance Premiums	R042516	712.00	MAY 16		00008033	05/01/2016
				Check Total:	**712.00**				
EP	FRICKE, JUERGEN E000075	MAY MEDICAL REIMBURSEMENT	395083-5161 Health Insurance Premiums	R042516	712.00	MAY 16		00008034	05/01/2016
				Check Total:	**712.00**				
EP	FULLER, GLENN H E000081	MAY MEDICAL REIMBURSEMENT	395083-5161 Health Insurance Premiums	R042516	712.00	MAY 16		00008035	05/01/2016
				Check Total:	**712.00**				
EP	GALLANT, KAREN E000008	MAY MEDICAL REIMBURSEMENT	395083-5161 Health Insurance Premiums	R042516	572.00	MAY 16		00008036	05/01/2016
				Check Total:	**572.00**				
EP	GARNER, JO ANN E000047	MAY MEDICAL REIMBURSEMENT	395083-5161 Health Insurance Premiums	R042516	572.00	MAY 16		00008037	05/01/2016
				Check Total:	**572.00**				
EP	GARNER, KITTY E000080	MAY MEDICAL REIMBURSEMENT	395083-5161 Health Insurance Premiums	R042516	873.00	MAY 16		00008038	05/01/2016
				Check Total:	**873.00**				
EP	GOMEZ, DANIEL E000049	MAY MEDICAL REIMBURSEMENT	395083-5161 Health Insurance Premiums	R042516	572.00	MAY 16		00008039	05/01/2016
				Check Total:	**572.00**				
EP	GRIMM, DENNIS L	MAY MEDICAL REIMBURSEMENT	395083-5161	R042516	539.00	MAY 16		00008040	05/01/2016

Type	Vendor Name/ID	Description	Account/Description	Batch ID	Amount	Invoice#	PO #	Check #	Check Date
	E000042		Health Insurance Premiums						
				Check Total:	**539.00**				
EP	HOCH, ELEANOR M E000078	MAY MEDICAL REIMBURSEMENT	395083-5161 Health Insurance Premiums	R042516	223.00	MAY 16		00008041	05/01/2016
				Check Total:	**223.00**				
EP	HOLTSCLAW, KATHERINE E000121	MAY MEDICAL REIMBURSEMENT	395083-5161 Health Insurance Premiums	R042516	525.00	MAY 16		00008042	05/01/2016
				Check Total:	**525.00**				
EP	IRVINE, SUZETTE E000019	MAY MEDICAL REIMBURSEMENT	395083-5161 Health Insurance Premiums	R042516	572.00	MAY 16		00008043	05/01/2016
				Check Total:	**572.00**				
EP	JENKINS, ROBERT E000084	MAY MEDICAL REIMBURSEMENT	395083-5161 Health Insurance Premiums	R042516	712.00	MAY 16		00008044	05/01/2016
				Check Total:	**712.00**				
EP	JOHNSON, SHARON E000099	MAY MEDICAL REIMBURSEMENT	395083-5161 Health Insurance Premiums	R042516	572.00	MAY 16		00008045	05/01/2016
				Check Total:	**572.00**				
EP	JONES, ROBERT E000053	MAY MEDICAL REIMBURSEMENT	395083-5161 Health Insurance Premiums	R042516	195.98	MAY 16		00008046	05/01/2016
				Check Total:	**195.98**				
EP	JUDD, TERRELL E000115	MAY MEDICAL REIMBURSEMENT	395083-5161 Health Insurance Premiums	R042516	1,564.00	MAY 16		00008047	05/01/2016
				Check Total:	**1,564.00**				
EP	KIRKLAND, RICHARD L E000110	MAY MEDICAL REIMBURSEMENT	395083-5161 Health Insurance Premiums	R042516	525.00	MAY 16		00008048	05/01/2016
				Check Total:	**525.00**				
EP	LITTLE, DIANE M E000098	MAY MEDICAL REIMBURSEMENT	395083-5161 Health Insurance Premiums	R042516	539.00	MAY 16		00008049	05/01/2016

City of Placentia
Electronic Disbursement Register
For 04/28/2016

Type	Vendor Name/ID	Description	Account/Description	Batch ID	Amount	Invoice#	PO #	Check #	Check Date
				Check Total:	**539.00**				
EP	LOOMIS, CORINNE E000122	MAY MEDICAL REIMBURSEMENT	395083-5161 Health Insurance Premiums	R042516	525.00	MAY 16		00008050	05/01/2016
				Check Total:	**525.00**				
EP	LOWREY, B J E000041	MAY MEDICAL REIMBURSEMENT	395083-5161 Health Insurance Premiums	R042516	295.00	MAY 16		00008051	05/01/2016
				Check Total:	**295.00**				
EP	MAERTZWEILER, MICHAEL I E000032	JUNE MEDICAL REIMBURSEMENT	395083-5161 Health Insurance Premiums	R042516	572.00	MAY 16		00008052	05/01/2016
				Check Total:	**572.00**				
EP	MANNING, VEDA M E000063	MAY MEDICAL REIMBURSEMENT	395083-5161 Health Insurance Premiums	R042516	223.00	MAY 16		00008053	05/01/2016
				Check Total:	**223.00**				
EP	MARMOLEJO, PACO E000068	MAY MEDICAL REIMBURSEMENT	395083-5161 Health Insurance Premiums	R042516	1,564.00	MAY 16		00008054	05/01/2016
				Check Total:	**1,564.00**				
EP	MILANO, JAMES E000054	MAY MEDICAL REIMBURSEMENT	395083-5161 Health Insurance Premiums	R042516	572.00	MAY 16		00008055	05/01/2016
				Check Total:	**572.00**				
EP	MILLER, RICHARD E000106	MAY MEDICAL REIMBURSEMENT	395083-5161 Health Insurance Premiums	R042516	1,204.00	MAY 16		00008056	05/01/2016
				Check Total:	**1,204.00**				
EP	MOORE, LARRY W E000044	MAY MEDICAL REIMBURSEMENT	395083-5161 Health Insurance Premiums	R042516	223.00	MAY 16		00008057	05/01/2016
				Check Total:	**223.00**				
EP	OLEA, ARLENE J E000014	MAY MEDICAL REIMBURSEMENT	395083-5161 Health Insurance Premiums	R042516	1,174.00	MAY 16		00008058	05/01/2016
				Check Total:	**1,174.00**				
EP	ORTEGA, MANUEL E	MAY MEDICAL REIMBURSEMENT	395083-5161	R042516	697.00	MAY 16		00008059	05/01/2016

City of Placentia
Electronic Disbursement Register
For 04/28/2016

Type	Vendor Name/ID	Description	Account/Description	Batch ID	Amount	Invoice#	PO #	Check #	Check Date
	E000100		Health Insurance Premiums						
				Check Total:	**697.00**				
EP	PALMER, GEORGE E000094	MAY MEDICAL REIMBURSEMENT	395083-5161 Health Insurance Premiums	R042516	960.00	MAY 16		00008060	05/01/2016
				Check Total:	**960.00**				
EP	PASCUA, RAYNALD E000114	MAY MEDICAL REIMBURSEMENT	395083-5161 Health Insurance Premiums	R042516	1,564.00	MAY 16		00008061	05/01/2016
				Check Total:	**1,564.00**				
EP	PASPALL, MIHAJLO E000085	MAY MEDICAL REIMBURSEMENT	395083-5161 Health Insurance Premiums	R042516	516.96	MAY 16		00008062	05/01/2016
				Check Total:	**516.96**				
EP	PEREZ, ROBERT E000111	MAY MEDICAL REIMBURSEMENT	395083-5161 Health Insurance Premiums	R042516	195.98	MAY 16		00008063	05/01/2016
				Check Total:	**195.98**				
EP	PICHON, WALTER E000103	MAY MEDICAL REIMBURSEMENT	395083-5161 Health Insurance Premiums	R042516	283.04	MAY 16		00008064	05/01/2016
				Check Total:	**283.04**				
EP	PINEDA, MATEO E000127	APR/MAY MEDICAL	395083-5161 Health Insurance Premiums	R042516	1,554.56	MAY 16		00008065	05/01/2016
				Check Total:	**1,554.56**				
EP	PONCE, EDMUND M E000040	MAY MEDICAL REIMBURSEMENT	395083-5161 Health Insurance Premiums	R042516	223.00	MAY 16		00008066	05/01/2016
				Check Total:	**223.00**				
EP	REDIFER, KIM R E000022	MAY MEDICAL REIMBURSEMENT	395083-5161 Health Insurance Premiums	R042516	960.00	MAY 16		00008067	05/01/2016
				Check Total:	**960.00**				
EP	RENDEN, BRIAN E000083	MAY MEDICAL REIMBURSEMENT	395083-5161 Health Insurance Premiums	R042516	1,204.00	MAY 16		00008068	05/01/2016

City of Placentia
Electronic Disbursement Register
For 04/28/2016

Type	Vendor Name/ID	Description	Account/Description	Batch ID	Amount	Invoice#	PO #	Check #	Check Date
				Check Total:	**1,204.00**				
EP	REYES, ROGER T E000024	MAY MEDICAL REIMBURSEMENT	395083-5161 Health Insurance Premiums	R042516	572.00	MAY 16		00008069	05/01/2016
				Check Total:	**572.00**				
EP	RICE, RUSSELL J E000059	MAY MEDICAL REIMBURSEMENT	395083-5161 Health Insurance Premiums	R042516	1,174.00	MAY 16		00008070	05/01/2016
				Check Total:	**1,174.00**				
EP	RISHER, THOMAS A E000013	MAY MEDICAL REIMBURSEMENT	395083-5161 Health Insurance Premiums	R042516	572.00	MAY 16		00008071	05/01/2016
				Check Total:	**572.00**				
EP	RIVERA, AIDA E000026	MAY MEDICAL REIMBURSEMENT	395083-5161 Health Insurance Premiums	R042516	223.00	MAY 16		00008072	05/01/2016
				Check Total:	**223.00**				
EP	ROACH, MICHAEL E000105	MAY MEDICAL REIMBURSEMENT	395083-5161 Health Insurance Premiums	R042516	1,204.00	MAY 16		00008073	05/01/2016
				Check Total:	**1,204.00**				
EP	ROBB, SANDRA E000043	MAY MEDICAL REIMBURSEMENT	395083-5161 Health Insurance Premiums	R042516	572.00	MAY 16		00008074	05/01/2016
				Check Total:	**572.00**				
EP	ROBERTSON, JAMES S E000093	MAY MEDICAL REIMBURSEMENT	395083-5161 Health Insurance Premiums	R042516	241.38	MAY 16		00008075	05/01/2016
				Check Total:	**241.38**				
EP	ROKOSZ, KEN A E000035	MAY MEDICAL REIMBURSEMENT	395083-5161 Health Insurance Premiums	R042516	525.00	MAY 16		00008076	05/01/2016
				Check Total:	**525.00**				
EP	ROSE, RICHARD D E000050	MAY MEDICAL REIMBURSEMENT	395083-5161 Health Insurance Premiums	R042516	920.00	MAY 16		00008077	05/01/2016
				Check Total:	**920.00**				
EP	SALE, LEE R	MAY MEDICAL REIMBURSEMENT	395083-5161	R042516	572.00	MAY 16		00008078	05/01/2016

City of Placentia
Electronic Disbursement Register
For 04/28/2016

Type	Vendor Name/ID	Description	Account/Description	Batch ID	Amount	Invoice#	PO #	Check #	Check Date
	E000031		Health Insurance Premiums						
				Check Total:	**572.00**				
EP	SANCHEZ, LAURA E000058	MAY MEDICAL REIMBURSEMENT	395083-5161 Health Insurance Premiums	R042516	223.00	MAY 16		00008079	05/01/2016
				Check Total:	**223.00**				
EP	SANGOLUISA, ZORA G E000048	MAY MEDICAL REIMBURSEMENT	395083-5161 Health Insurance Premiums	R042516	223.00	MAY 16		00008080	05/01/2016
				Check Total:	**223.00**				
EP	SCHLIEDER, BEVERLY E000120	MAY MEDICAL REIMBURSEMENT	395083-5161 Health Insurance Premiums	R042516	1,431.75	MAY 16		00008081	05/01/2016
				Check Total:	**1,431.75**				
EP	SOMOYA, JOHN P E000089	MAY MEDICAL REIMBURSEMENT	395083-5161 Health Insurance Premiums	R042516	712.00	MAY 16		00008082	05/01/2016
				Check Total:	**712.00**				
EP	SOTO, PHILIP J E000052	MAY MEDICAL REIMBURSEMENT	395083-5161 Health Insurance Premiums	R042516	572.00	MAY 16		00008083	05/01/2016
				Check Total:	**572.00**				
EP	SPRAGUE, GARY A E000064	MAY MEDICAL REIMBURSEMENT	395083-5161 Health Insurance Premiums	R042516	1,575.00	MAY 16		00008084	05/01/2016
				Check Total:	**1,575.00**				
EP	STEPHEN, JEFFREY E000119	MAY MEDICAL REIMBURSEMENT	395083-5161 Health Insurance Premiums	R042516	1,564.00	MAY 16		00008085	05/01/2016
				Check Total:	**1,564.00**				
EP	TAYLOR, DAVID M E000088	MAY MEDICAL REIMBURSEMENT	395083-5161 Health Insurance Premiums	R042516	539.00	MAY 16		00008086	05/01/2016
				Check Total:	**539.00**				
EP	TAYLOR, LINDA E000126	MAY MEDICAL REIMBURSEMENT	395083-5161 Health Insurance Premiums	R042516	525.00	MAY 16		00008087	05/01/2016

City of Placentia
Electronic Disbursement Register
For 04/28/2016

Type	Vendor Name/ID	Description	Account/Description	Batch ID	Amount	Invoice#	PO #	Check #	Check Date
				Check Total:	**525.00**				
EP	THOMANN, DARYLL L E000101	MAY MEDICAL REIMBURSEMENT	395083-5161 Health Insurance Premiums	R042516	607.76	MAY 16		00008088	05/01/2016
				Check Total:	**607.76**				
EP	TRIFOS, WILLIAM E000104	MAY MEDICAL REIMBURSEMENT	395083-5161 Health Insurance Premiums	R042516	1,575.00	MAY 16		00008089	05/01/2016
				Check Total:	**1,575.00**				
EP	VALENTINE, THOMAS E000118	MAY MEDICAL REIMBURSEMENT	395083-5161 Health Insurance Premiums	R042516	1,204.00	MAY 16		00008090	05/01/2016
				Check Total:	**1,204.00**				
EP	VERSTYNEN, WILLIAM E000092	MAY MEDICAL REIMBURSEMENT	395083-5161 Health Insurance Premiums	R042516	195.98	MAY 16		00008091	05/01/2016
				Check Total:	**195.98**				
EP	WAHL, KATHLEEN A E000030	MAY MEDICAL REIMBURSEMENT	395083-5161 Health Insurance Premiums	R042516	223.00	MAY 16		00008092	05/01/2016
				Check Total:	**223.00**				
EP	WIEST, STEPHEN E000079	MAY MEDICAL REIMBURSEMENT	395083-5161 Health Insurance Premiums	R042516	572.00	MAY 16		00008093	05/01/2016
				Check Total:	**572.00**				
EP	WORDEN, LARRY M E000116	MAY MEDICAL REIMBURSEMENT	395083-5161 Health Insurance Premiums	R042516	1,347.98	MAY 16		00008094	05/01/2016
				Check Total:	**1,347.98**				
EP	YAMAGUCHI, BRIAN E000123	MAY MEDICAL REIMBURSEMENT	395083-5161 Health Insurance Premiums	R042516	1,204.00	MAY 16		00008095	05/01/2016
				Check Total:	**1,204.00**				
EP	ZAMORA, JERRY E000037	MAY MEDICAL REIMBURSEMENT	395083-5161 Health Insurance Premiums	R042516	712.00	MAY 16		00008096	05/01/2016
				Check Total:	**712.00**				
EP	ZINN, JOHN	MAY MEDICAL REIMBURSEMENT	395083-5161	R042516	1,174.00	MAY 16		00008097	05/01/2016

City of Placentia
Electronic Disbursement Register
For 04/28/2016

Type	Vendor Name/ID	Description	Account/Description	Batch ID	Amount	Invoice#	PO #	Check #	Check Date
	E000009		Health Insurance Premiums						
				Check Total:	**1,174.00**				
				Type Total:	**75,675.09**				
				Check Total:	**75,675.09**				

City of Placentia
Electronic Disbursement Register
For 04/28/2016

Type	Vendor Name/ID	Description	Account/Description	Batch ID	Amount	Invoice#	PO #	Check #	Check Date
				Grand Total:	204,267.09				

Check Totals by ID	
AP	128,592.00
EP	75,675.09
IP	0.00
OP	0.00

Fund Name	Check Totals by Fund
101-General Fund (0010)	91,866.48
225-Asset Seizure (0021)	1,056.78
260-Street Lighting Distrct (0028)	32,633.16
265-Landscape Maintenance (0029)	846.67
275-Sewer Maintenance (0048)	589.22
401-City Capital Projects (0033)	7,775.00
501-Refuse Administration (0037)	357.86
601-Employee Health & Wlfre (0039)	66,167.14
605-Risk Management (0040)	1,657.13
701-Special Deposits (0044)	1,317.65
Check Total:	204,267.09

Void Total:	0.00
Check Total:	204,267.09

LEGEND	
EP	Electronic Payment
MW IP	Machine Written (Immediate Pay)
MW OH	Machine Written (Open Hold)
RV	Reversed Check

Placentia City Council

AGENDA REPORT

TO: CITY COUNCIL

VIA: CITY ADMINISTRATOR

FROM: PUBLIC WORKS MANAGER

DATE: MAY 3, 2016

SUBJECT: **AWARD OF CONTRACT FOR PEDESTRIAN ACCESSIBILITY PROJECT PHASE IV CAPITAL IMPROVEMENT PROJECT 2016-34**

FISCAL IMPACT: EXPENSE: $78,092
REVENUE: $50,000 COMMUNITY DEVELOPMENT BLOCK GRANT (CDBG) FUNDS
$35,000 FISCAL YEAR (FY) 2015-16 GENERAL FUND OPERATING BUDGET

SUMMARY:

The City solicited competitive bids for the Pedestrian Accessibility Project Phase IV. This project entails the removal and replacement of approximately 8,000 square feet of damaged concrete sidewalk panels throughout the City (Project). The original low bid for the Project was submitted by CJ Concrete Construction Inc., which was deemed to be a non-responsive bid. The next lowest bid was received by EBS General Engineering Inc. (EBS), which was deemed to be the lowest responsive, responsible bidder for this Project. After reviewing its bid documents and a reference check, Staff recommends the City Council award a Public Works Agreement to EBS in the amount of $78,092 to construct the Project.

RECOMMENDATION:

It is recommended that the City Council take the following actions:

1. Reject the bid received from CJ Concrete Construction, Inc., as non-responsive; and

2. Approve a Public Works Agreement with EBS General Engineering, Inc., for construction of the Pedestrian Accessibility Project Phase IV in a not-to-exceed amount of $78,092; and

3. Reject all other bids received and authorize the return of the bid bonds; and

4. Authorize the City Administrator to approve contract change orders up to $6,908 for a total Project not-to-exceed amount of $85,000; and

5. Authorize the City Administrator and/or his designee to execute all necessary documents, in a form approved by the City Attorney.

DISCUSSION:

The scope of this project entails the removal and replacement of approximately 8,000 square feet of damaged concrete sidewalk panels throughout the City (Project). As part of the City's annual receipt and allocation of Federal CDBG funding, the City Council previously allocated $50,000 in CDBG funds to help pay for this Project. In addition, the City budgeted an additional $35,000 in the FY 2015-16 General Fund Operating Budget to pay for concrete repairs Citywide.

On March 17, 2016, the City received three (3) bids from contractors to construct the proposed Project. The following table provides the bid amounts received from each contractor:

Contractor	Bid Amount
CJ Concrete Construction, Inc.	$59,516
EBS General Engineering, Inc.	$78,092
Hardy and Harper, Inc.	$149,320

The bid submitted by CJ Concrete Construction, Inc. was incomplete as it did not provide any documentation that a good faith effort was made to attract disadvantaged businesses to bid on this project as subcontractors. Because this project is utilizing Federal CDBG funds, the City must ensure that bidders demonstrate a good faith effort to reach out to disadvantaged businesses to participate in this bid opportunity. In addition, CJ Concrete Construction Inc., did not attach a required acknowledgement form indicating that it had received a bid addendum issued during the bidding phase as was required in the bid documents. In consultation with the City Attorney's Office, it was determined that the deficiencies found in the bid were severe enough to give cause to deem the bid submitted by CJ Concrete Construction, Inc., as non-responsive. Accordingly, Staff recommends the City Council deem its bid as non-responsive and accept the next low bid submitted by EBS General Engineering, Inc., (EBS) as the responsive, responsible low bid received for this Project.

A reference check for EBS was conducted and those agencies surveyed provided excellent feedback concerning the quality of the work and responsiveness to the agency's needs. Based on EBS' experience, references and the low bid amount received, EBS has been identified as the lowest responsive, responsible bidder. As such, Staff recommends awarding a contract to EBS for the Pedestrian Accessibility Project Phase IV CIP Project 2016-34.

FISCAL IMPACT:

A total of $50,000 in CDBG funds and an additional $35,000 in the FY 2015-16 General Fund Operating Budget has been allocated for this project. The total not-to-exceed amount of $85,000 is being recommended for the Project. As stated above, sufficient funds exist for the construction of the Project.

Prepared by:

Luis Estevez
Public Works Manager

Reviewed and approved:

Sandra J. Gonzalez
Director of Community Services

Reviewed and approved:

Linda G. Magnuson
Chief Financial Officer

Reviewed and approved:

Damien R. Arrula
City Administrator

Attachment:
Agreement with EBS General Engineering, Inc.

CITY OF PLACENTIA
PUBLIC WORKS AGREEMENT FOR
PEDESTRIAN ACCESSIBILITY PROJECT PHASE IV

THIS AGREEMENT (herein "Agreement"), is made and entered into this 3rd day of May, 2016 by and between the CITY OF PLACENTIA, a municipal corporation and charter city, (herein "City") and EBS GENERAL ENGINEERING, INC. (herein "Contractor"). The parties hereto agree as follows:

W I T N E S S E T H:

A. WHEREAS, City requires the reconstruction of sidewalk panels as set forth more fully in this Agreement.

B. WHEREAS, Contractor represents to City that Contractor is qualified to perform said work and has submitted a proposal to City for the same.

C. WHEREAS, City desires to have Contractor perform said services on the terms and conditions set forth herein.

D. WHEREAS, no official or employee of City has a financial interest, within the provisions of Sections 1090-1092 of the California Government Code, in the subject matter of this Agreement.

NOW, THEREFORE, for and in consideration of the mutual covenants and conditions contained herein and for good and valuable consideration, the receipt and sufficiency of which is acknowledged by both parties, City and Contractor hereby agree as follows:

1.0 DEFINITIONS

1.1 Definitions. As used in this Agreement, the following definitions shall be applicable:

(a) Contractor. Contractor shall mean EBS General Engineering, Inc., a California corporation located at 1320 E. Sixth Street, Corona, CA 92879.

(b) City. City shall mean the City of Placentia, a Municipal Corporation and Charter City, located at 401 E. Chapman, Placentia, California 92870.

(c) City Council. City Council shall mean the City Council of the City of Placentia.

(d) Contract Officer shall mean the person designated by the City Administrator or City Engineer of City and shall have the duties set forth in Section 5.2.

(e) Services. Services shall mean the services to be performed by the Contractor pursuant to this Agreement.

(f) Satisfactory. Satisfactory shall mean satisfactory to the City Administrator or his/her designee.

2.0 SERVICES OF CONTRACTOR

2.1 Scope of Services. In compliance with all terms and conditions of this Agreement, the Contractor shall provide those services specified in the "Scope of Services" attached hereto as Exhibit "A" and incorporated herein by this reference, which services may be referred to herein as the "services" or "work" hereunder. As a material inducement to the City entering into this Agreement, Contractor represents and warrants that Contractor is a provider of first class work and services and Contractor is experienced in performing the work and services contemplated herein and, in light of such status and experience, Contractor covenants that it shall follow the highest professional standards in performing the work and services required hereunder and that all materials will be of good quality, fit for the purpose intended.

2.2 Documents Included in Contract. This contract consists of this Agreement and any Exhibits, which are incorporated herein by this reference. In the event of an inconsistency, the terms of this Agreement shall govern.

2.3 Compliance with Law. All services rendered hereunder shall be provided in accordance with all ordinances, resolutions, statutes, rules, and regulations of the City and any Federal, State or local governmental agency having jurisdiction in effect at the time service is rendered.

2.4 Licenses, Permits, Fees and Assessments. Contractor shall obtain at its sole cost and expense such licenses, permits and approvals as may be required by law for the performance of the services required by this Agreement, including registration with the Department of Industrial Relations of the State of California as required by Labor Code Section 1725.5 before commencing performance under this Agreement. Contractor shall have the sole obligation to pay for any fees, assessments and taxes, plus applicable penalties and interest, which may be imposed by law and arise from or are necessary for the Contractor's performance of the services required by this Agreement, and shall indemnify, defend and hold harmless City against any such fees, assessments, taxes penalties or interest levied, assessed or imposed against City hereunder. Contractor shall be responsible for all subcontractors' compliance with this Section 2.4.

2.5 Familiarity with Work. By executing this Contract, Contractor warrants that Contractor (a) has thoroughly investigated and considered the scope of services to be performed, (b) has carefully considered how the services should be performed, and (c) fully understands the facilities, difficulties and restrictions attending performance of the services under this Agreement. If the services involve work upon any site, Contractor warrants that Contractor has or will investigate the site and is or will be fully acquainted with the conditions there existing, prior to commencement of services hereunder. Should Contractor discover any latent or unknown conditions, which will materially affect the performance of the services hereunder, Contractor shall immediately inform the City of such fact and shall not proceed except at Contractor's risk until written instructions are received from the Contract Officer.

2.6 Standard of Performance. Contractor, its subcontractors and their employees, in the performance of Contractor's work under this Agreement shall be responsible for exercising the degree of skill and care required by customarily accepted good professional practices and procedures used in the Contractor's field.

Any costs for failure to meet the foregoing standard or to correct otherwise defective work that requires re-performance of the work, shall be borne in total by the Contractor and not by the City. The failure of a project to achieve the performance goals and objectives stated in this Agreement is not a basis for requesting re-performance unless the work conducted by Contractor and/or its subcontractors is deemed by the City to have failed the foregoing standard of performance.

In the event Contractor fails to perform in accordance with the above standard:

1. Contractor will re-perform, at its own expense, any task which was not performed to the reasonable satisfaction of City. Any work re-performed pursuant to this paragraph shall be completed within the time limitations originally set forth for the specific task involved. Contractor shall work any overtime required to meet the deadline for the task at no additional cost to the City;

2. The City shall provide a new schedule for the re-performance of any task pursuant to this paragraph in the event that re-performance of a task within the original time limitations is not feasible; and

3. The City shall have the option to direct Contractor not to re-perform any task which was not performed to the reasonable satisfaction of the City Project Manager pursuant to application of (1) and (2) above. In the event the City directs Contractor not to re-perform a task, the City shall negotiate a reasonable settlement for satisfactory work performed. No previous payment shall be considered a waiver of the City's right to reimbursement.

Nothing contained in this section is intended to limit any of the rights or remedies which the City may have under law.

2.7 Care of Work. The Contractor shall adopt reasonable methods during the life of the Agreement to furnish continuous protection to the work, and the equipment, materials, papers, documents, plans, studies and/or other components thereof to prevent losses or damages, and shall be responsible for all such damages, to persons or property, until acceptance of the work by City, except such losses or damages as may be caused by City's own negligence.

2.8 Further Responsibilities of Parties. Both parties agree to use reasonable care and diligence to perform their respective obligations under this Agreement. Both parties agree to act in good faith to execute all instruments, prepare all documents and take all actions as may be reasonably necessary to carry out the purposes of this Agreement. Unless hereafter specified, neither party shall be responsible for the service of the other. Contractor shall require all subcontractors to comply with the provisions of this agreement.

2.9 Additional Services. City shall have the right at any time during the performance of the services, without invalidating this Agreement, to order extra work beyond that specified in the Scope of Services or make changes by altering, adding to or deducting from said work. No such extra work may be undertaken unless a written change order is first given by the Contract

Officer to the Contractor, incorporating therein any adjustment in (i) the Contract Sum as set forth in Section 3.1, and/or (ii) the time to perform this Agreement, which said adjustments are subject to the written approval of the Contractor. Any increase in compensation of twenty five percent (25%) or less of the Contract Sum, or in the time to perform of one hundred eighty (180) days or less may be approved by the Contract Officer. Any increases, taken either separately or cumulatively, that result in the Contract Sum exceeding $25,000 must be approved by the City Council. It is expressly understood by Contractor that the provisions of this Section shall not apply to services specifically set forth in the Scope of Services or reasonably contemplated therein. Contractor hereby acknowledges that it accepts the risk that the services to be provided pursuant to the Scope of Services may be more costly or time consuming than Contractor anticipates and that Contractor shall not be entitled to additional compensation therefore.

2.10 Prevailing Wage Laws. Contractor represents and warrants that it is registered with the Department of Industrial Relations pursuant to SB 854 and Labor Code 1725.5. Contractor shall ensure that its subcontractors comply with said requirements. In accordance with Labor Code Section 1770 et seq., the Director of the Department of Industrial Relations of the State of California has ascertained a general prevailing rate of wages, which is the minimum amount, which shall be paid to all workers employed to perform the work pursuant to this Agreement. A copy of the general prevailing wage rate determination is on file in the Office of the City Clerk and is hereby incorporated by reference into this Agreement. In accordance with the provisions of Labor Code Section 1810 et seq., eight (8) hours is the legal working day. Contractor must forfeit to the City Twenty Five Dollars ($25.00) a day for each worker who works in excess of the minimum working hours when Contractor does not pay overtime. Contractor is required to post a copy of such wage rates at all times at the contract site. The statutory penalties for failure to pay prevailing wage or to comply with State wage and hour laws will be enforced. Contractor also shall comply with State law requirements to maintain payroll records and shall provide for certified records and inspection of records as required by California Labor Code Section 1770 et. seq., including Section 1776. Contractor shall comply with all statutory requirements relating to the employment of apprentices.

3.0 COMPENSATION

3.1 Contract Sum. For the services rendered pursuant to this Agreement, the Contractor shall be compensated as specified herein, but not exceeding the maximum contract amount of Seventy-Eight Thousand, Ninety-Two Dollars ($78,092.00) (herein "Contract Sum"), except as provided in Section 2.9. The Contract Sum shall include the attendance of Contractor at all project meetings reasonably deemed necessary by the City; Contractor shall not be entitled to any additional compensation for attending said meetings.

3.2 Progress Payments. Prior to the first day of the month, during the progress of the work, commencing on the day and month specified in the Agreement, Contractor shall submit to the Contract Officer a complete itemized statement of all labor and materials incorporated into the work during the preceding month and the portion of the contract sum applicable thereto. Upon approval in writing by the Contract Officer, payment shall be made in thirty (30) days. City shall pay Contractor a sum based upon ninety percent (90%) of the contract price apportionment of the labor and materials incorporated into the work under the contract during the month covered by said statement. The remaining ten percent (10%) thereof shall be retained as performance security. Refer to Section 8.4 of this Agreement for retention of funds.

4.0 PERFORMANCE SCHEDULE

4.1 Time of Essence. Time is of the essence in the performance of this Agreement. The contractor will have 25 working days to complete the project once the Notice to Proceed has been issued by the City.

4.2 Schedule of Performance. Contractor shall commence the services pursuant to this Agreement upon receipt of a written notice to proceed and shall perform all services within the time period(s) established in the "Schedule of Performance" attached hereto as Exhibit "B", and incorporated herein by this reference. When requested by the Contractor, extensions to the time period(s) specified in the Scope of Services may be approved in writing by the Contract Officer.

4.3 Force Majeure. The time period(s) specified in the Scope of Services for performance of the services rendered pursuant to this Agreement shall be extended because of any delays due to unforeseeable causes beyond the control and without the fault or negligence of the Contractor, including, but not restricted to, acts of God or of the public enemy, unusually severe weather, fires, earthquakes, floods, epidemics, quarantine restrictions, riots, strikes, freight embargoes, wars, litigation, and/or acts of any governmental agency, including the City, if the Contractor shall within ten (10) days of the commencement of such delay notify the Contract Officer in writing of the causes for the delay. The Contract Officer shall ascertain the facts and the extent of delay, and extend the time for performing the services for the period of the enforced delay when and if in the judgment of the Contract Officer such delay is justified. The Contract Officer's determination shall be final and conclusive upon the parties to this Agreement.

4.4 Term. Unless earlier terminated in accordance with Section 8.9 of this Agreement, this Agreement shall continue in full force and effect until final approval and acceptance of the project by the Contract Officer. Notwithstanding the foregoing, this Agreement shall terminate no later than May 3, 2016 unless the parties mutually agree in writing to extend the term.

5.0 COORDINATION OF WORK

5.1 Representative of Contractor. The following principals of Contractor are hereby designated as being the principals and representatives of Contractor authorized to act in its behalf with respect to the work specified herein and make all decisions in connection therewith:

Contractor representative: Joseph A. Nanci, President	
Company	EBS General Engineering, Inc.
Address	1320 E. Sixth Street Corona, CA 92879 951-279-6869

It is expressly understood that the experience, knowledge, capability and reputation of the foregoing principals were a substantial inducement for City to enter into this Agreement. Therefore, the foregoing principals shall be responsible during the term of this Agreement for directing all activities of Contractor and devoting sufficient time to personally supervise the services hereunder. For purposes of this Agreement, the foregoing principals may not be

replaced nor may their responsibilities be substantially reduced by Contractor without the express written approval of City.

5.2 Contract Officer. The Contract Officer shall be such person as may be designated by the City Administrator or City Engineer of City. It shall be the Contractor's responsibility to assure that the Contract Officer is kept informed of the progress of the performance of the services and the Contractor shall refer any decisions that must be made by City to the Contract Officer. Unless otherwise specified herein, any approval of City required hereunder shall mean the approval of the Contract Officer. The Contract Officer shall have authority to sign all documents on behalf of the City required hereunder to carry out the terms of this Agreement.

5.3 Prohibition Against Assignment. The experience, knowledge, capability and reputation of Contractor, its principals and employees were a substantial inducement for the City to enter into this Agreement. Neither this Agreement nor any interest herein may be transferred, assigned, conveyed, hypothecated or encumbered voluntarily or by operation of law, whether for the benefit of creditors or otherwise, without the prior written approval of City. Transfers restricted hereunder shall include the transfer to any person or group of persons acting in concert of more than twenty five percent (25%) of the present ownership and/or control of Contractor, taking all transfers into account on a cumulative basis. In the event of any such unapproved transfer, including any bankruptcy proceeding, this Agreement shall be void. No approved transfer shall release the Contractor or any surety of Contractor of any liability hereunder without the express consent of City.

5.4 Independent Contractor. Neither the City nor any of its employees shall have any control over the manner, mode or means by which Contractor, its subcontractors, agents or employees, performs the services required herein, except as otherwise set forth herein. City shall have no voice in the selection, discharge, supervision or control of Contractor's employees, subcontractors, servants, representatives or agents, or in fixing their number, compensation or hours of service. Contractor shall perform all services required herein as an independent contractor of City and shall remain at all times as to City a wholly independent contractor with only such obligations as are consistent with that role. Contractor shall not at any time or in any manner represent that it or any of its subcontractors, agents or employees are agents or employees of City. City shall not in any way or for any purpose become or be deemed to be a partner of Contractor in its business or otherwise or a joint venture or a member of any joint enterprise with Contractor.

5.5 Identity of Persons Performing Work. Contractor represents that it employs or will employ at its own expense all personnel required for the satisfactory performance of any and all tasks and services set forth herein. Contractor represents that the tasks and services required herein will be performed by Contractor or under its direct supervision, and that all personnel engaged in such work shall be fully qualified and shall be authorized and permitted under applicable State and local law to perform such tasks and services.

5.6 Utility Relocation. City is responsible for removal, relocation, or protection of existing main or trunkline utilities to the extent such utilities were not identified in the invitation for bids or specifications. City shall reimburse contractor for any costs incurred in locating, repairing damage not caused by contractor and removing or relocating such unidentified utility facilities, including equipment idled during such work. Contractor shall not be assessed liquidated damages for delay arising from the removal or relocation of such unidentified utility facilities.

5.7 Trenches or Excavations. Pursuant to California Public Contract Code Section 7104, in the event the work included in this Agreement requires excavations more than four (4) feet in depth, the following shall apply.

(a) Contractor shall promptly, and before the following conditions are disturbed, notify City, in writing, of any: (1) material that Contractor believes may be material that is hazardous waste, as defined in Section 25117 of the Health and Safety Code, that is required to be removed to a Class I, Class II, or Class III disposal site in accordance with provisions of existing law; (2) Subsurface or latent physical conditions at the site different from those indicated; or (3) Unknown physical conditions at the site of any unusual nature, different materially from those ordinarily encountered and generally recognized as inherent in work of the character provided for in the contract.

(b) City shall promptly investigate the conditions, and if it finds that the conditions do materially so differ, or do involve hazardous waste, and cause a decrease or increase in Contractor's cost of, or the time required for, performance of any part of the work shall issue a change order per Section 2.9 of this Agreement.

(c) That, in the event that a dispute arises between City and Contractor whether the conditions materially differ, or involve hazardous waste, or cause a decrease or increase in Contractor's cost of, or time required for, performance of any part of the work, Contractor shall not be excused form any scheduled completion date provided for by the contract, but shall proceed with all work to be performed under the contract. Contractor shall retain any and all rights provided either by contract or by law, which pertain to the resolution of disputes and protests between the contracting parties.

6.0 INSURANCE, INDEMNIFICATION AND BONDS

6.1 Insurance. The Contractor shall procure and maintain, at its sole cost and expense, in a form and content satisfactory to City, during the entire term of this Agreement including any extension thereof, as set forth in Exhibit "C" attached hereto and incorporated herein by this reference.

Conditions:
In accordance with Public Contract Code Section 20170, the insurance of surety companies who provide or issue the policy shall have been admitted to do business in the State of California with a credit rating of A- or better.

This insurance shall not be canceled, limited in scope or coverage or non-renewed until after thirty (30) days prior written notice has been given to the Community Development Director, City of Placentia, 401 E. Chapman Ave., Placentia, California 92870.

Any insurance maintained by the City of Placentia shall apply in excess of and not combined with insurance provided by this policy.

The City of Placentia, its officers, employees, representatives, attorneys, and volunteers shall be named as additional named insureds.

Prior to commencement of any work under this contract, Contractor shall deliver to the City insurance endorsements confirming the existence of the insurance required by this contract, and including the applicable clauses referenced above.

Such endorsements shall be signed by an authorized representative of the insurance company and shall include the signator's company affiliation and title. Should it be deemed necessary by the City, it shall be Contractor's responsibility to see that the City receives documentation, acceptable to the City, which sustains that the individual signing said endorsements is indeed authorized to do so by the insurance company.

If the Contractor fails to maintain the aforementioned insurance, or secure and maintain the aforementioned endorsement, the City may obtain such insurance, and deduct and retain the amount of the premiums for such insurance from any sums due under the agreement. However, procuring of said insurance by the City is an alternative to other remedies the City may have, and is not the exclusive remedy for failure of Contractor to maintain said insurance or secure said endorsement. In addition to any other remedies the City may have upon Contractor's failure to provide and maintain any insurance or policy endorsements to the extent and within the time herein required, the City shall have the right to order Contractor to stop work hereunder, and/or withhold any payment(s) which became due to Contractor hereunder until Contractor demonstrates compliance with the requirements hereof.

Nothing herein contained shall be construed as limiting in any way the extent to which Contractor may be held responsible for payments of damages to persons or property resulting from Contractor's or its subcontractor's performance of the work covered under this agreement.

Each contract between the Contractor and any subcontractor shall require the subcontractor to maintain the same policies of insurance that the Contractor is required to maintain pursuant to this Section 6.1.

6.2 Certificates of Insurance. Contractor shall provide to City certificates of insurance showing the insurance coverages and required endorsements described above, in a form and content approved by City, prior to performing any services under this Agreement. The certificates of insurance shall be attached to this Agreement as Exhibit “D”, and are incorporated herein by this reference.

6.3 Indemnification. Contractor shall defend, indemnify, hold free and harmless the City of Placentia, its elected and appointed officials, officers, agents and employees, at Contractor’s sole expense, from and against any and all actions, suits, claims, damages to persons or property, losses, costs, penalties, obligations, errors, omissions or liabilities, (herein "claims or liabilities") that may be asserted or claimed by any person, firm or entity arising or alleged to arise out of or in connection with the performance of the work, operations or activities of Contractor, its agents, employees, subcontractors, or invitees, provided for herein, or arising or alleged to arise from the negligent acts or omissions of Contractor hereunder, or arising or alleged

to arise from Contractor's performance of or failure to perform any term, provision, covenant or condition of this Agreement.

(a) Contractor will defend any action or actions filed in connection with any of said claims or liabilities and will pay all costs and expenses, including legal costs and attorneys' fees incurred in connection therewith.

(b) Contractor will promptly pay any judgment rendered against the City, its officers, agents or employees for any such claims or liabilities arising or alleged to arise out of or in connection with Contractor's (or its agents', employees', subcontractors' or invitees') negligent performance of or failure to perform such work, operations or activities hereunder; and Contractor agrees to save and hold the City, its officers, agents, and employees harmless therefrom.

(c) In the event the City, its officers, agents or employees is made a party to any action or proceeding filed or prosecuted against Contractor for such damages or other claims arising or alleged to arise out of or in connection with the performance of or failure to perform the work, operation or activities of Contractor hereunder, Contractor shall pay to the City, its officers, agents or employees, any and all costs and expenses incurred by the City, its officers, agents or employees in such action or proceeding, including but not limited to, legal costs and attorneys' fees for counsel selected by City.

(d) Contractor's duty to defend and indemnify as set out in this Section 6.3 shall include any claims, liabilities, obligations, losses, demands, actions, penalties, suits, costs, expenses or damages or injury to persons or property arising or alleged to arise from, in connection with, as a consequence of or pursuant to any state or federal law or regulation regarding hazardous substances, including but not limited to the Federal Insecticide, Fungicide and Rodenticide Act ("FIFRA"), Comprehensive Environmental Response, Compensation and Liability Act of 1980 ("CERCLA"), Resource Conservation and Recovery Act of 1976 ("RCRA"), the Hazardous and Solid Waste Amendments of 1984, the Hazardous Material Transportation Act, the Toxic Substances control Act, the Clean Air Act, the Clean Water Act, the California Hazardous Substance Account Act, the California Hazardous Waste Control Law or the Porter-Cologne Water Quality Control Act, as any of those statutes may be amended from time to time.

Notwithstanding the foregoing, Contractor shall not be liable for the defense or indemnification of the City for claims, actions, complaints or suits arising out of the sole active negligence or willful misconduct of the City.

The Contractor's indemnification obligations pursuant to this Section 6.3 shall survive the termination of this Agreement. Contractor shall require the same indemnification from all subcontractors.

6.4 Labor and Materials and Performance Bonds. Concurrently with execution of this Agreement, Contractor shall deliver to City a labor and materials bond and a performance bond each in the sum of the amount of this Agreement, in the forms provided by the City Clerk, which secures the faithful performance of this Agreement. The bonds shall contain the original notarized signature of an authorized officer of the surety and affixed thereto shall be a certified and current copy of his power of attorney. The bonds shall be unconditional and remain in force during the entire term of the Agreement and shall be null and void only if the Contractor promptly and faithfully performs all terms and conditions of this Agreement.

6.5 Sufficiency of Insurer or Surety. Insurance required by this Agreement shall be satisfactory only if issued by companies qualified to do business in California, rated "A" or better in the most recent edition of Best Rating Guide, The Key Rating Guide or in the Federal Register, and only if they are of a financial category Class VII or better, unless such requirements are waived by the Risk Manager of the City due to unique circumstances. In the event the Senior Management Analyst of City ("Senior Management Analyst") determines that the work or services to be performed under this Agreement creates an increased risk of loss to the City, the Contractor agrees that the minimum limits of the insurance policies required by this Section 6 may be changed accordingly upon receipt of written notice from the Senior Management Analyst; provided that the Contractor shall have the right to appeal a determination of increased coverage by the Senior Management Analyst to the City Council of City within ten (10) days of receipt of notice from the Senior Management Analyst.

6.6 Substitution of Securities**.** Pursuant to California Public Contract Code Section 22300, substitution of eligible equivalent securities for any monies withheld to ensure performance under the contract for the work to be performed will be permitted at the request and expense of the successful bidder.

7.0 RECORDS AND REPORTS

7.1 Reports. Contractor shall periodically prepare and submit to the Contract Officer such reports concerning the performance of the services required by this Agreement as the Contract Officer shall require. Contractor hereby acknowledges that the City is greatly concerned about the cost of work and services to be performed pursuant to this Agreement. For this reason, Contractor agrees that if Contractor becomes aware of any facts, circumstances, techniques, or events that may or will materially increase or decrease the cost of the work or services contemplated herein or, if Contractor is providing design services, the cost of the project being designed, Contractor shall promptly notify the Contract Officer of said fact, circumstance, technique or event and the estimated increased or decreased cost related thereto and, if Contractor is providing design services, the estimated increased or decreased cost estimate for the project being designed.

7.2 Records. Contractor shall keep, and require subcontractors to keep, such books and records (including but not limited to payroll records as required herein) as shall be necessary to perform the services required by this Agreement and enable the Contract Officer to evaluate the performance of such services. The Contract Officer shall have full and free access to such books and records at all times during normal business hours of City, including the right to inspect, copy, audit and make records and transcripts from such records. Such records shall be maintained for a period of three (3) years following completion of the services hereunder, and the City shall have access to such records in the event any audit is required.

7.3 Ownership of Documents. All drawings, specifications, reports, records, documents and other materials prepared by Contractor, its employees, subcontractors and agents in the performance of this Agreement shall be the property of City and shall be delivered to City upon request of the Contract Officer or upon the termination of this Agreement, and Contractor shall have no claim for further employment or additional compensation as a result of the exercise by City of its full rights of ownership of the documents and materials hereunder. Contractor may retain copies of such documents for its own use. Contractor shall have an unrestricted right to use the concepts embodied therein. All subcontractors shall provide for assignment to City of any documents or materials prepared by them, and in the event Contractor fails to secure such assignment, Contractor shall indemnify City for all damages resulting therefrom.

7.4 Public Records Act Disclosure. Contractor has been advised and is aware that this Agreement and all reports, documents, information and data, including, but not limited to, computer tapes, discs or files furnished or prepared by Contractor, or any of its subcontractors, pursuant to this Agreement and provided to City may be subject to public disclosure as required by the California Public Records Act (California Government Code Section 6250 *et seq*.). Exceptions to public disclosure may be those documents or information that qualify as trade secrets, as that term is defined in the California Government Code Section 6254.7, and of which Contractor informs City of such trade secret. The City will endeavor to maintain as confidential all information obtained by it that is designated as a trade secret. The City shall not, in any way, be liable or responsible for the disclosure of any trade secret including, without limitation, those records so marked if disclosure is deemed to be required by law or by order of the Court.

8.0 GENERAL PROVISIONS

8.1 Governing Law. This Agreement shall be construed and interpreted both as to validity and to performance of the parties in accordance with the laws of the State of California. Legal actions concerning any dispute, claim or matter arising out of or in relation to this Agreement shall be instituted in the Superior Court of the County of Orange, State of California, or any other appropriate court in such county, and Contractor covenants and agrees to submit to the personal jurisdiction of such court in the event of such action.

8.2 Representatives. The City Administrator or his or her designee shall be the representative of City for purposes of this Agreement and may issue all consents, approvals, directives and agreements on behalf of the City, called for by this Agreement, except as otherwise expressly provided in this Agreement.

The Principal set forth in Section 5.1 above shall be the representative for Contractor for purposes of this Agreement, and shall be authorized to issue all consents, approvals, directives and agreements on behalf of Contractor called for by this Agreement, except as otherwise expressly provided in this Agreement.

8.3 Disputes. In the event either party fails to perform its obligations hereunder, the nondefaulting party shall provide the defaulting party written notice of such default. The defaulting party shall have ten (10) days to cure the default; provided that, if the default is not reasonably susceptible to being cured within said ten (10) day period, the defaulting party shall have a reasonable time to cure the default, not to exceed a maximum of thirty (30) days, so long

as the defaulting party commences to cure such default within ten (10) days of service of such notice and diligently prosecutes the cure to completion; provided further that if the default is an immediate danger to the health, safety and general welfare, the defaulting party shall take such immediate action as may be necessary. Notwithstanding the foregoing, the nondefaulting party may, in its sole and absolute discretion, grant a longer cure period. Should the defaulting party fail to cure the default within the time period provided in this Section, the nondefaulting party shall have the right, in addition to any other rights the nondefaulting party may have at law or in equity, to terminate this Agreement. Compliance with the provisions of this Section 8.3 shall be a condition precedent to bringing any legal action, and such compliance shall not be a waiver of any party's right to take legal action in the event that the dispute is not cured.

8.4 Retention of Funds. Progress payments shall be made in accordance with the provisions of Section 3.2 of this Agreement. In accordance with said section, City shall pay Contractor a sum based upon ninety percent (90%) of the contract price apportionment of the labor and materials incorporated into the work under the contract during the month covered by said statement. The remaining ten percent (10%) thereof shall be retained as performance security to be paid to the Contractor within sixty (60) days after final acceptance of the work by the City Council, after Contractor shall have furnished City with a release of all undisputed contract amounts if required by City. In the event there are any claims specifically excluded by Contractor from the operation of the release, the City may retain proceeds (per Public Contract Code 7107) of up to 150% of the amount in dispute. City’s failure to deduct or withhold shall not affect Contractor’s obligations hereunder.

8.5 Waiver. No delay or omission in the exercise of any right or remedy by a nondefaulting party on any default shall impair such right or remedy or be construed as a waiver. A party's consent to or approval of any act by the other party requiring the party's consent or approval shall not be deemed to waive or render unnecessary the other party's consent to or approval of any subsequent act. Any waiver by either party of any default must be in writing and shall not be a waiver of any other default concerning the same or any other provision of this Agreement.

8.6 Rights and Remedies. Rights and Remedies are cumulative except with respect to rights and remedies expressly declared to be exclusive in this Agreement, the rights and remedies of the parties are cumulative and the exercise by either party of one or more of such rights or remedies shall not preclude the exercise by it, at the same or different times, of any other rights or remedies for the same default or any other default by the other party.

8.7 Legal Action. In addition to any other rights or remedies, either party may take legal action, in law or in equity, to cure, correct or remedy any default, to recover damages for any default, to compel specific performance of this Agreement, to obtain declaratory or injunctive relief, or to obtain any other remedy consistent with the purposes of this Agreement.

8.8 Liquidated Damages. Since the determination of actual damages for any delay in performance of this Agreement would be extremely difficult or impractical to determine in the event of a breach of this Agreement, the Contractor and its sureties shall be liable for and shall pay to the City Five Hundred Dollars ($500) as liquidated damages for each working day of delay in the performance of any service required hereunder, as specified in the Scope of Services (Exhibit A) or Schedule of Performance (Exhibit B). The City may withhold from any monies payable on account of services performed by the Contractor any accrued liquidated damages.

8.9 Termination for Default of Contractor. If termination is due to the failure of the Contractor to fulfill its obligations under this Agreement, Contractor shall vacate any City owned property which Contractor is permitted to occupy hereunder and City may, after compliance with the provisions of Section 8.3, take over the work and prosecute the same to completion by contract or otherwise, and the Contractor shall be liable to the extent that the total cost for completion of the services required hereunder exceeds the compensation herein stipulated (provided that the City shall use reasonable efforts to mitigate such damages), and City may withhold any payments to the Contractor for the purpose of setoff or partial payment of the amounts owed the City as previously stated.

8.10 Notice. Any notice, demand, request, document, consent, approval, or communication either party desires or is required to give to the other party or any other person shall be in writing and shall be deemed to be given when served personally or deposited in the US Mail, prepaid, first-class mail, return receipt requested, addressed as follows:

To City:

City of Placentia
401 E. Chapman Ave
Placentia, California 92870
Attn.: Luis Estevez

To Contractor:

Joseph A. Nanci, President
EBS General Engineering, Inc.
1320 E. Sixth Street
Corona, CA 92879

8.11 Non-liability of City Officers and Employees. No officer or employee of the City shall be personally liable to the Contractor, or any successor in interest, in the event of any default or breach by the City or for any amount which may become due to the Contractor or to its successor, or for breach of any obligation of the terms of this Agreement.

8.12 Conflict of Interest. The Contractor warrants that it has not paid or given and will not pay or give any third party any money or other consideration for obtaining this Agreement.

Contractor and its officers, employees, associates and subcontractors, if any, will comply with all conflict of interest statutes of the State of California applicable to Contractor's services under this agreement, including, but not limited to, the Political Reform Act (Government Code Sections 81000, *et seq*.) and Government Code Section 1090. During the term of this Agreement, Contractor and its officers, employees, associates and subcontractor shall not, without the prior written approval of the City Representative, perform work for another person or entity for whom Contractor is not currently performing work that would require Contractor or one of its officers, employees, associates or subcontractors to abstain from a decision under this Agreement pursuant to a conflict of interest statute.

8.13 Covenant Against Discrimination. Contractor covenants that, by and for itself, its heirs, executors, assigns, and all persons claiming under or through them, that there shall be no discrimination against or segregation of, any person or group of persons on account of race, color, creed, religion, sex, marital status, national origin, or ancestry in the performance of this

Agreement. To the extent required by law, contractor shall take affirmative action to insure that applicants are employed and that employees are treated during employment without regard to their race, color, creed, religion, sex, marital status, national origin, or ancestry.

8.14 Interpretation. The terms of this Agreement shall be construed in accordance with the meaning of the language used and shall not be construed for or against either party by reason of the authorship of this Agreement or any other rule of construction which might otherwise apply.

8.15 Severability. In the event that any one or more of the phrases, sentences, clauses, paragraphs, or sections contained in this Agreement shall be declared invalid or unenforceable by a valid judgment or decree of a court of competent jurisdiction, such invalidity or unenforceability shall not affect any of the remaining phrases, sentences, clauses, paragraphs, or sections of this Agreement which are hereby declared as severable and shall be interpreted to carry out the intent of the parties hereunder unless the invalid provision is so material that its invalidity deprives either party of the basic benefit of their bargain or renders this Agreement meaningless.

8.16 Hiring of Illegal Aliens Prohibited**.** Contractor shall not hire or employ any person to perform work within the City of Placentia or allow any person to perform work required under this Agreement unless such person is properly documented and legally entitled to be employed within the United States.

8.17 Unfair Business Practices Claims. In entering into a public works contract or a subcontract to supply goods, services or materials pursuant to a public works contract, the contractor or subcontractor offers and agrees to assign to the awarding body all rights, title, and interest in and to all causes of action it may have under Section 4 of the Clayton Act (15 U.S.C. Sec. 15) or under the Cartwright Act (Chapter 2, (commencing with Section 16700) of Part 2 of Division 7 of the Business and Professions Code), arising from purchases of goods, services or materials pursuant to the public works contract or the subcontract. This assignment shall be made and become effective at the time the awarding body renders final payment to the contractor without further acknowledgment by the parties. (Sec. 7103.5, California Public Contract Code).

8.18 Corporate Authority. The persons executing this Agreement on behalf of the parties hereto warrant that (i) such party is duly organized and existing, (ii) they are duly authorized to execute and deliver this Agreement on behalf of said party, (iii) by so executing this Agreement, such party is formally bound to the provisions of this Agreement, and (iv) the entering into this Agreement does not violate any provision of any other Agreement to which said party is bound.

8.19 PERS Eligibility Indemnification. In the event that Contractor or any employee, agent, or subcontractor of Contractor providing services under this Agreement claims or is determined by a court of competent jurisdiction or the California Public Employees Retirement System (PERS) to be eligible for enrollment in PERS as an employee of the City, Contractor shall indemnify, defend, and hold harmless City for the payment of any employee and/or employer contributions for PERS benefits on behalf of Contractor or its employees, agents, or subcontractors, as well as for the payment of any penalties and interest on such contributions, which would otherwise be the responsibility of City.

Notwithstanding any other agency, state or federal policy, rule, regulation, law or ordinance to the contrary, Contractor and any of its employees, agents, and subcontractors providing service under this Agreement shall not qualify for or become entitled to, and hereby agree to waive any claims to, any compensation, benefit, or any incident of employment by City, including but not limited to eligibility to enroll in PERS as an employee of City and entitlement to any contribution to be paid by City for employer contribution and/or employee contributions for PERS benefits.

8.20 Cooperation. In the event any claim or action is brought against City relating to Contractor's performance or services rendered under this Agreement, Contractor shall render any reasonable assistance and cooperation which City might require.

8.21 Legal Responsibilities. The Contractor shall keep itself informed of City, State, and Federal laws, ordinances and regulations, which may in any manner affect the performance of its services pursuant to this Agreement. The Contractor shall at all times observe and comply with all such laws, ordinances and regulations. Neither the City, nor its officers, agents, or employees shall be liable at law or in equity as a result of the Contractor's failure to comply with this section.

8.22 Termination for Convenience. The City may terminate this Agreement without cause for convenience of the City upon giving contractor 30 days prior written notice of termination of the Agreement. Upon receipt of the notice of termination the Contractor shall cease all further work pursuant to the Agreement. Upon such termination by the City the Contractor shall not be entitled to any other remedies, claims, actions, profits, or damages except as provided in this paragraph. Upon the receipt of such notice of termination Contractor shall be entitled to the following compensation:

1. The contract value of the work completed to and including the date of receipt of the notice of termination, less the amount of progress payments received by contractor.

2. Actual move-off costs including labor, rental fees, equipment transportation costs, the costs of maintaining on-site construction office for supervising the mover-off.

3. The cost of materials custom made for this Agreement which cannot be used by the Contractor in the normal course of his business, and which have not been paid for by City in progress payments.

4. All costs shall not include any markups as might otherwise be allowed by any plans or specifications which were a part of the Agreement.

The provisions of this paragraph shall supersede any other provision of the Agreement or any provision of any plans, specification, addendums or other documents which are or may become a part of this Agreement. City and Contractor agree that the provisions of this paragraph are a substantive part of the consideration for this Agreement.

8.23 Responsibility for Errors. Contractor shall be responsible for its work and results under this Agreement. Contractor, when requested, shall furnish clarification and/or explanation as may be required by the City's representative, regarding any services rendered under this Agreement at no additional cost to City. In the event that an error or omission attributable to Contractor occurs, then Contractor shall, at no cost to City, provide all necessary

design drawings, estimates and other Contractor professional services necessary to rectify and correct the matter to the sole satisfaction of City and to participate in any meeting required with regard to the correction.

8.24 Order of Precedence. In the event of an inconsistency in this Agreement and any of the attached Exhibits, the terms set forth in this Agreement shall prevail. If, and to the extent this Agreement incorporates by reference any provision of any document, such provision shall be deemed a part of this Agreement. Nevertheless, if there is any conflict among the terms and conditions of this Agreement and those of any such provision or provisions so incorporated by reference, this Agreement shall govern over the document referenced.

8.25 Costs. Each party shall bear its own costs and fees incurred in the preparation and negotiation of this Agreement and in the performance of its obligations hereunder except as expressly provided herein.

8.26 No Third Party Beneficiary Rights. This Agreement is entered into for the sole benefit of City and Contractor and no other parties are intended to be direct or incidental beneficiaries of this Agreement and no third party shall have any right in, under or to this Agreement.

8.27 Headings. Paragraphs and subparagraph headings contained in this Agreement are included solely for convenience and are not intended to modify, explain or to be a full or accurate description of the content thereof and shall not in any way affect the meaning or interpretation of this Agreement.

8.28 Construction. The parties have participated jointly in the negotiation and drafting of this Agreement. In the event an ambiguity or question of intent or interpretation arises with respect to this Agreement, this Agreement shall be construed as if drafted jointly by the parties and in accordance with its fair meaning. There shall be no presumption or burden of proof favoring or disfavoring any party by virtue of the authorship of any of the provisions of this Agreement.

8.29 Counterparts. This Agreement may be executed in one or more counterparts, each of which shall be deemed an original. All counterparts shall be construed together and shall constitute one agreement.

8.30 Entire Agreement. This Agreement constitutes the entire agreement between the parties with respect to any matter referenced herein and supersedes any and all other prior writings and oral negotiations. This Agreement may be modified only in writing, and signed by the parties in interest at the time of such modification. The terms of this Agreement shall prevail over any inconsistent provision in any other contract document appurtenant hereto, including exhibits to this Agreement.

IN WITNESS WHEREOF, the parties have executed and entered into this Agreement as of the date first written above.

ATTEST:

CITY OF PLACENTIA,
A municipal corporation and Charter City

_____ Date: _____
Damien R. Arrula, City Administrator

ATTEST:

_____
Patrick J. Melia, City Clerk

CONTRACTOR

_____ Date: _____
Signature

_____
Name and Title

_____
Social Security or Taxpayer ID Number

APPROVED AS TO FORM:

_____ Date: _____
Christian L. Bettenhausen, City Attorney

APPROVED AS TO INSURANCE:

_____ Date: _____
Stephen Pischel, Director of Administrative Services

DEPARTMENT APPROVAL :

_____ Date: _____
Sandra J. Gonzalez, Director of Community Services

(Use of City Bond Form is Required)

LABOR AND MATERIAL PAYMENT BOND
PUBLIC WORK (CALIFORNIA)

KNOW ALL MEN BY THESE PRESENT:

WHEREAS, _____, as Principal, has entered into a contract dated _____, with the City of Placentia (Obligee) referred to and made a part hereof to perform the following work, to wit: _____ ..... _____ and all appurtenant work in accordance with PROJECT NO. _____ ....., which requires Principal to file this bond to secure claims made in relation to the project.

NOW THEREFORE, we, _____, as Principal, and _____, a corporation organized under the laws of _____ and duly authorized to transact business in the State of California, as Surety, are held firmly bound unto the City of Placentia, as Obligee, and all sub-contractors, laborers, material persons and other persons employed in the performance of the referenced agreement, in the sum of _____ ..... Dollars ($ _____.00), lawful money of the United States of America, for the payment whereof well and truly to be made the Principal and Surety bind themselves, their heirs, executors, administrators, successors, and assigns, jointly and severally, firmly by these presents.

If the above bounden PRINCIPAL, his or its heirs, executors, administrators, successors, assigns, or any of his or its sub-contractors, fails to pay for any materials, provisions, provender, or other supplies, or teams, implements or machinery, used in, upon, for or about the performance of the work contracted to be done, or for any work or labor to persons named in Section 9100 or the Civil Code, thereon of any kind, or for amounts due under the Unemployment Insurance Code with respect to such work or labor deducted, withheld and paid over to the Employment Development Department from the wages of employees of the contractor and sub-contractors pursuant to Section 13020 of the Unemployment Insurance Code, that the SURETY on this bond will pay the same, in an amount not exceeding the sum specified in this bond, AND ALSO, in case suit is brought upon this bond, a reasonable attorney's fee, which shall be awarded by the court to the prevailing party in said suit, said attorney's fee to be taxed as costs in said suit and to be included in the judgment herein rendered.

As part of the obligation secured hereby, the SURETY shall not be exonerated or released from the obligation of the bond by any change, alteration, or modification in or of any contract, plans, specifications, or agreement pertaining or relating to any scheme or work of improvement or pertaining or relating to the furnishing of labor, materials, or equipment therefor, nor by any change or modification of any terms of payment or extension of the time for any payment pertaining or relating to any scheme of work of improvement, nor by any rescission or attempted rescission of the contract, agreement or bond, nor by any conditions precedent or subsequent in the bond attempting to limit the right of recovery of claimants otherwise entitled to recover under

any such contract or agreement, or under the bond, nor, where the bond is given for the benefit of claimants, by any fraud practiced by any person other than the claimant seeking to recover on the bond.

This bond shall inure to the benefit of any and all persons, companies and corporations entitled to file claims under the Civil Code so as to give them a right of action in a suit on this bond.

This bond is executed for the purpose of complying with the laws of the State of California and shall inure to the benefit of any of the persons named in Section 9100 of the Civil Code of the State of California.

IN WITNESS THEREOF, we have hereunto set our hands and seals this _____ day of _____, 20__.

(Corporate Seal)

_____
Principal

By_____

_____
Title

(Corporate Seal)

_____
Principal

By_____

_____
Title

APPROVED AS TO FORM:
/s/ Christian L. Bettenhausen
City Attorney

(Use of City form is required)

SUPPLEMENTAL INFORMATION TO BE COMPLETED BY PRINCIPAL

If an individual, so state. If a firm or co-partnership, state the firm and give the names of all individual co-partners composing the partnership. If a Corporation, state legal name of corporation; state also the names of the president, secretary, treasurer and manager thereof.

_____

_____

_____

Business Address:

_____

_____

_____

Telephone Number: _____

Date: _____

Print Name: _____
Principal

Signature: _____
Title

(Use of City form
is required)

TAX IDENTIFICATION NUMBER

The Tax Equity and Fiscal Responsibility Act of 1982 requires the payer (City of Placentia) to report to the Internal Revenue Service taxable payments to payees.

You (as a payee) are required by law to provide us with your Taxpayer Identification Number (if an individual or partnership, your Social Security Number). If you do not provide us with your correct identification number, you may be subject to a penalty imposed by the Internal Revenue Service. The payments subject to withholdings may include, but are not limited to, interest, dividends, or other payments the City of Placentia and/or the Placentia Redevelopment Agency made to you. Other payments may include rents, royalties, commissions and fees for service of non-employees.

If you are exempt from income tax, we are still required, by law, to maintain a Tax Identification Number on file. **PLEASE PROVIDE YOUR TAX IDENTIFICATION NUMBER next to the appropriate listing below, sign, date and return to:**

CITY OF PLACENTIA FINANCE DEPARTMENT
401 E. Chapman
Placentia, CA 92870

Exempt: Yes___No____ Telephone ( ) _____

CORPORATION:_____

U.S.A. OR ANY AGENCIES THEREOF:_____

IRS CODE #501 TAX-EXEMPT ORGANIZATION:_____

A NON-COMMISSIONED CITY OF PLACENTIA EMPLOYEE:_____

SOLE PROPRIETOR:_____

A PARTNERSHIP:_____

OTHER: _____(Explain)

Signature/Title: _____ Date:_____

BID GUARANTEE

TO THE CITY OF PLACENTIA
PROJECT NO. _____

As a material inducement to the City to award the contract for Project No. _____ to _____, the undersigned ("Guarantor") has agreed to enter into this guarantee. The Guarantor hereby unconditionally guarantees to the fullest extent allowed by law the following work included in this project: _____ ("the work").

Guarantor guarantees that the materials and equipment used by itself and its subcontractors will be free from defects and that the work will conform to the plans and specifications. Should any of the materials or equipment prove defective or should the work as a whole, or any part thereof, prove defective for any reason whatsoever (except due to intentional torts by the City), or should the work as a whole or any part thereof fail to operate properly or fail to comply with the plans and specifications, Guarantor will, at the City's sole election: 1) reimburse the City, upon written demand, for all of the City's expenses incurred replacing or restoring any such equipment or materials, including the cost of any work necessary to make such replacement or repairs; or 2) replace any such defective material or equipment and repair said work completely, all without any cost to the City. Guarantor further guarantees that any such repair work will conform to the plans and specifications for the project. This guarantee will remain in effect for five years from the date on which the contracted for work is accepted for use by the City.

Guarantor understands and agrees that the City shall have the unqualified option to make any replacements or repairs itself or to have such replacement, repair, performed by the undersigned. The City shall have no obligation to consult with Guarantor before the City proceeds to perform any repair, replacement, or work itself. If the City elects to have Guarantor perform said repair, replacement, or work, Guarantor agrees that the repair, replacement, or work shall be performed within 15 days after receipt of a written demand from the City.

If the City elects to perform the replacement, repairs itself, Guarantor agrees to make reimbursement payment within 15 days after receipt of a written demand for payment from the City.

If the Guarantor fails or refuses to comply with this guarantee, the City shall be entitled to all costs and expenses, including attorneys and expert fees, reasonably incurred by reason of Guarantor's failure or refusal.

Guarantor Date:_____

Contractor:_____ By:_____

Title:_____

STATEMENT OF NON COLLUSION BY CONTRACTOR

The undersigned who submits herewith to the City of Placentia a bid or proposal does hereby certify:

a. That all statements of fact in such bid or proposal are true;

b. That such bid or proposal was not made in the interest of or on behalf of any undisclosed person, partnership, company, association, organization or corporation;

c. That such bid or proposal is genuine and not collusive or sham;

d. That said bidder has not, directly or indirectly by agreement, communication or conference with anyone, attempted to induce action prejudicial to the interest of the City of Placentia or of any other bidder or anyone else interested in the proposed procurement;

e. Did not, directly or indirectly, collude, conspire, connive or agree with anyone else that said bidder or anyone else would submit a false or sham bid or proposal, or that anyone should refrain from bidding or withdraw his bid or proposal;

f. Did not in any manner, directly or indirectly seek by agreement, communication or conference with anyone to raise or fix the bid or proposal price of said bidder or of anyone else, or to raise or fix any overhead, profit or cost element of his bid or proposal price, or that of anyone else;

g. Did not, directly or indirectly, submit his bid or proposal price or any breakdown thereof, or the contents thereof, or divulge information or data relative thereto, to any corporation, partnership, company, association, organization, bid depository, or to any member agent thereof, or to any individual or group of individuals, except to the City of Placentia, or to any person or persons who have a partnership or their financial interest with said bidder in his business.

h. Did not provide, directly or indirectly to any officer or employee of the City of Placentia any gratuity, entertainment, meals, or anything of value, whatsoever, which could be objectively construed as intending to invoke any form of reciprocation or favorable treatment.

i. That no officer or principal of the undersigned firm is related to any officer or employee of the city by blood or marriage within the third degree or is employed, either full or part time, by the City of Placentia either currently or within the last two (2) years.

j. That no officer or principal of the undersigned firm nor any subcontractor to be engaged by the principal has been convicted by a court of competent jurisdiction of any charge of fraud, bribery, collusion, conspiracy or any other act in violation of any state or federal antitrust law in connection with the bidding upon award of, or performance of, any public work contract, with any public entity, within the last three years.

I certify, under penalty of perjury under the laws of the State of California, that the foregoing is true and correct and that this certification was executed:

On_____at_____California.

Firm_____ _____
(Signature)

Street_____ _____
(Print Name & Title)

City_____State_____Zip_____

Project No. 2016-34

EXHIBIT A

SCOPE OF SERVICES

SCOPE OF WORK

The work to be done consists of furnishing all materials, equipment, tools, labor, and incidentals as required by the Contract Documents to complete the scope of work. The general items of work include the removal and replacement of damaged concrete sidewalk panels. The specific scope of work is as follows:

1. Removal and disposal of damaged concrete sidewalk panels pre-marked by City staff. Sidewalk panels will be removed at the expansion joints to provide a smooth edge to join the new concrete. Contractor shall use RDMD Standard Plan 112-1 for sidewalk joints in conjunction with RDMD Standard Plan 112-1-OC for conditions (both attached).
2. Remove soil and tree roots (if needed) to minimum four (4) inches in depth below grade in areas to be replaced, compact existing soil or base to 90% compaction.
3. Install form boards to match existing concrete forms and grades.
4. Some areas may require concrete to be pumped into place when access to the job site is limited. Pumping charges must be included as part of the bid for removal and replacement of sidewalk panels. Bidders should visit each site to determine which locations will require pumping if accessibility to the work area for concrete mixers is limited. The contractor will be liable for any damaged City facilities caused by their equipment and vehicles.
5. Install temporary signage to warn public of work as well as keeping the public out of work area.
6. Provide employee to watch concrete until cured. This is required as the contractor will be responsible for any vandalism or graffiti to concrete before acceptance by the City.
7. Provide cleanup, removal of form stakes, loose pieces of concrete and any and all other waste generated during concrete removal and replacement.
8. Contractor to meet with City Inspector to create a “washout area” (if needed). Based on the N.P.D.E.S. requirements absolutely no washout water, concrete pump water or any other waste water or general waste whatsoever will be deposited into the storm drain system through the curb and gutter system in the City Streets.
9. All washout areas, when dry will be cleaned and the waste taken away by contractor.
10. Work hours are from 8:00AM to 5:00 PM Monday through Friday.
11. Contractor shall not allow open excavations to exist for longer than 24-hours or over the weekend.
12. Contractor will be required to repair or replace private and public property damaged during the course construction to the original condition.
13. Payment for work shall be based on the unit bid prices provided and actual quantities to remove and replace sidewalk panels, as well as traffic control (if needed), site clean-up, water quality best management practices, and removal of construction debris from the job site and legal disposal. No additional compensation will be allowed.

EXHIBIT B

SCHEDULE OF PERFORMANCE

The contractor shall be required to complete the project within 25 working days of the date of issuance of the Notice to Proceed from the City. Failure to complete the project within the allotted working days can result in the assessment of liquidated damages of $500 per day.

EXHIBIT C
INSURANCE REQUIREMENTS

Contractor shall maintain and shall require all of its subcontractors, consultants, and other agents to maintain the insurance listed below. Any requirement for insurance to be maintained after completion of the work shall survive this agreement.

CITY reserves the right to review any and all of the required insurance policies and/or endorsements, but has no obligation to do so. Failure to demand evidence of full compliance with the insurance requirements set forth in this agreement or failure to identify any insurance deficiency shall not relieve Contractor from, nor be construed or deemed a waiver of, its obligation to maintain the required insurance at all times during the performance of this agreement.

A. Workers Compensation & Employers Liability Insurance

- Workers Compensation insurance with statutory limits as required by the Labor Code of the State of California.
- Employers Liability with limits of $1,000,000 per Accident; $1,000,000 Disease per employee; $1,000,000 Disease per policy.
- The policy shall include a written waiver of the insurer's right to subrogate against CITY.
- Required Evidence Of Coverage:
    1. Subrogation waiver endorsement; and
    2. Properly completed Certificate of Insurance.

B. General Liability Insurance

- Commercial General Liability Insurance no less broad than Insurance Services Office (ISO) form CG 00 01.
- Coverage shall be on a standard occurrence form. Claims-Made forms are not acceptable without prior written consent. Modified, limited or restricted Occurrence forms are not acceptable without prior written consent.
- Minimum Limits: $1,000,000 per Occurrence; $2,000,000 General Aggregate; $2,000,000 Products/Completed Operations Aggregate. The

General Aggregate shall apply separately to each project. The required limits may be provided by a combination of General Liability Insurance and Commercial Excess or Umbrella Liability Insurance. If contractor maintains higher limits than the specified minimum limits, CITY requires and shall be entitled to coverage for the higher limits maintained by contractor.

- Any deductible or self-insured retention shall be shown on the Certificate of Insurance. If the deductible or self-insured retention exceeds $25,000 it must be approved in advance by CITY. Contractor is responsible for any deductible or self-insured retention and shall fund it upon CITY'S written request, regardless of whether Contractor has a claim against the insurance or is named as a party in any action involving CITY.
- Coverage shall be continued for one (1) year after completion of the work.
- CITY shall be endorsed as an additional insured for liability arising out of ongoing and completed operations by or on behalf of the contractor. CITY shall continue to be an additional insured for completed operations for (1) year after completion of the work.
- The policy definition of "insured contract" shall include assumptions of liability arising out of both ongoing operations and the products-completed operations hazard ("f" definition of insured contract in ISO form CG 00 01, or equivalent).
- The insurance provided to the additional insureds shall be primary to, and non-contributory with, any insurance or self-insurance program maintained by them.
- The policy shall cover inter-insured suits and include a "Separation of Insureds" or "severability" clause which treats each insured separately.
- The policy shall be endorsed to include a written waiver of the insurer's right to subrogate against all persons or entities that are, or are required to be, additional insureds.
- The policy shall not contain a Contractors' Warranty or other similar language which eliminates or restricts insurance because of a

subcontractor's failure to carry specific insurance or to supply evidence of such insurance.

- Required Evidence of Coverage:
    1. Copy of the additional insured endorsement or policy language granting additional insured status;
    2. Copy of the endorsement or policy language indicating that coverage applicable to the additional insureds is primary and non-contributory;
    3. Properly completed Certificate of Insurance; and
    4. Completed and signed Agent/Broker Questionnaire with supporting documentation as required.
    5.

C. <u>Automobile Liability Insurance</u>

- Minimum Limit: $1,000,000 combined single limit per accident.
- Coverage shall apply to all owned, hired and non-owned vehicles.
- CITY shall qualify as an insured.
- Required Evidence of Coverage:
    1. Copy of the endorsement or policy language indicating that CITY is an insured; and
    2. Properly completed Certificate of Insurance.

D. <u>Contractors Pollution Liability Insurance</u>

- Minimum Limits: $1,000,000 per Pollution Incident; $1,000,000 Aggregate;
- Coverage shall apply to pollution incidents at or from any location at which Contractor is performing work under this agreement.
- Any deductible or self-insured retention shall be shown on the Certificate of Insurance. If the deductible or self-insured retention exceeds $25,000 it shall be approved in advance by CITY. Contractor is responsible for any deductible or self-insured retention and shall fund it upon CITY written request, regardless of whether Contractor has a claim against the insurance or is named as a party in any action involving CITY.

- CITY shall be endorsed as an additional insured for liability arising out of ongoing and completed operations by or on behalf of the Contractor. Additional insured status shall continue for one (1) year after completion of the work.
- The insurance provided to the additional insureds shall apply on a primary and non-contributory basis with respect to any insurance or self-insurance program maintained by them.
- If the insurance is on a Claims-Made basis, the retroactive date shall be no later than the commencement of work.
- The insurance shall be continued for one (1) year after completion of the work. If the insurance is on a Claims-Made basis, the continuation coverage may be provided by: (a) renewal of the existing policy; (b) an extended reporting period endorsement; or (c) replacement insurance with a retroactive date no later than the commencement of the work.
- Required Evidence of Coverage:
    1. Copy of the additional insured endorsement or policy language granting additional insured status;
    2. Copy of the endorsement or policy language indicating that coverage for the additional insureds is primary and non-contributory;
    3. Properly completed Certificate of Insurance.

E. <u>Surety Bonds</u>

- Bid bond.
- Performance and payment bonds for the entire contract price.
- The surety must be authorized to issue these bonds in the State of California.

F. <u>Standards for Insurance Companies</u>

- Insurers, other than the California State Compensation Insurance Fund, shall have an A.M. Best's rating of at least A:VII.

G. Documentation

- The Certificate of Insurance shall include the following reference: Pedestrian Accessibility Project Phase IV CIP 2016-34
- The name and address for Additional Insured endorsements and Certificates of Insurance is: City of Placentia, California
- Contractor shall provide immediate written notice if: (1) any of the required insurance policies is terminated; (2) the limits of any of the required policies are reduced; or (3) the deductible or self-insured retention is increased.
- Current Evidence of Coverage shall be provided for the entire required period of insurance.
- Upon written request, certified copies of required insurance policies shall be provided within thirty (30) days.

EXHIBIT D

CERTIFICATES OF INSURANCE

Placentia City Council

AGENDA REPORT

TO: CITY COUNCIL

VIA: CITY ADMINISTRATOR

FROM: PUBLIC WORKS MANAGER

DATE: MAY 3, 2016

SUBJECT: **RESOLUTION AUTHORIZING SUBMITTAL OF APPLICATION FOR BEVERAGE CONTAINER RECYCLING CITY/COUNTY PAYMENT PROGRAMS FROM CALRECYCLE AND RELATED AUTHORIZATIONS**

FISCAL IMPACT: EXPENSE: $0
REVENUE: $13,539 ESTIMATED FISCAL YEAR 2015-16

SUMMARY:

The fundamental goal of the California Department of Resources Recycling and Recovery (CalRecycle) beverage container recycling program is to achieve and maintain an eighty percent (80%) recycling rate for all California Refund Value beverage containers made of aluminum, glass, plastic and bi-metal. Projects implemented by cities and counties will assist in reaching and maintaining this goal. The City typically receives $13,539 per year from CalRecycle's City/County Beverage Container Recycling Payment Program. This action authorizes submittal to CalRecycle of necessary documents to secure any and all payment programs offered to the City of Placentia by CalRecycle.

RECOMMENDATION:

It is recommended that the City Council take the following actions:

1. Adopt Resolution No. R-2016-XX, A Resolution of the City Council of the City of Placentia, California, authorizing submittal of application for Beverage Container Recycling City/ County Payment Programs from CalRecycle and related authorizations.

DISCUSSION:

The California Department of Resources Recycling and Recovery (CalRecycle) administers a payment program to provide opportunities for beverage container recycling and litter cleanup activities. Pursuant to Public Resources Code Section 14581(a)(3)(A) of the California Beverage Container Recycling and Litter Reduction Act, CalRecycle is distributing $10,500,000 in Fiscal Year 2015-16 to eligible cities and counties specifically for beverage container recycling and litter cleanup activities. Local governments in California, as identified by the California Department of Finance, are eligible to receive funding under this Program. Cities are eligible to receive a minimum of $5,000 or an amount calculated by CalRecycle on a per capita basis, whichever is greater.

The per capita calculation is based upon the agency's population as of January 1, 2015, in the incorporated areas of a City or the unincorporated area of a County, as stated in the annual *E-1 Cities, Counties and the State Population Estimates with Annual Percentage Change —January 1, 2014 and 2015* report submitted to the Governor by the California Department of Finance. The City of Placentia's allocation for FY 2015-16 is $13,539. The funding shall be spent on recycling education, recycling ads, litter clean-up, and the purchase of recycling and trash receptacles to promote beverage container recycling.

CalRecycle's procedures for administering payment programs require, among other things, an applicant's governing body to declare by resolution certain authorizations related to the administration of the payment program. The proposed resolution shall also authorize the City Administrator as Signature Authority to execute all documents necessary to implement and secure payment.

FISCAL IMPACT:

All funds received annually as part of the Beverage Container Recycling City/County Payment Program will be spent on recycling education, recycling ads, litter clean-up, and purchase of recycling and trash receptacles to promote beverage container recycling. No General Fund monies will be used on these projects.

Prepared by:

Ivette Rodriguez
Management Analyst

Reviewed and approved:

Luis Estevez
Public Works Manager

Reviewed and approved:

Sandra J. Gonzalez
Director of Community Services

Reviewed and approved:

Linda G. Magnuson
Chief Financial Officer

Reviewed and approved:

Damien R. Arrula
City Administrator

Attachment:
Resolution No. R-2016-XX

RESOLUTION NO. R-2016-

A RESOLUTION OF THE CITY COUNCIL OF THE CITY OF PLACENTIA, CALIFORNIA AUTHORIZING SUBMITTAL OF APPLICATION FOR BEVERAGE CONTAINER RECYCLING CITY/COUNTY PAYMENT PROGRAMS FROM CALRECYCLE AND RELATED AUTHORIZATIONS

WHEREAS, pursuant to Public Resources Code sections 48000 et seq., 14581, and 42023.1(g), the Department of Resources Recycling and Recovery(CalRecycle) has established various payment programs to make payments to qualifying jurisdictions; and

WHEREAS, in furtherance of this authority CalRecycle is required to establish procedures governing the administration of the payment programs; and

WHEREAS, CalRecycle's procedures for administering payment programs require, among other things, an applicant's governing body to declare by resolution certain authorizations related to the administration of the payment program.

NOW, THEREFORE, BE IT RESOLVED that the City of Placentia is authorized to submit an application to CalRecycle for any and all payment programs offered; and

BE IT FURTHER RESOLVED that the City Administrator or his/her designee, is hereby authorized as Signature Authority to execute all documents necessary to implement and secure payment; and

BE IT FURTHER RESOLVED that this authorization is effective until rescinded by the Signature Authority or this Governing Body.

PASSED AND ADOPTED this 3RD day of May 2016.

_____

JEREMY B. YAMAGUCHI, MAYOR

ATTEST:

_____
PATRICK J. MELIA, CITY CLERK

I, PATRICK J. MELIA, CITY CLERK of the CITY OF PLACENTIA DO HEREBY CERTIFY that the foregoing Resolution No. was adopted at a regular meeting of the City Council of the City of Placentia, held on the 3rd day of May, 2016, by the following vote:

AYES: COUNCILMEMBERS:
NOES: COUNCILMEMBERS:
ABSENT: COUNCILMEMBERS:
ABSTAIN: COUNCILMEMBERS:

_____
PATRICK J. MELIA, CITY CLERK

APPROVED AS TO FORM:

_____
CHRISTIAN BETTENHAUSEN, CITY ATTORNEY

Placentia City Council

AGENDA REPORT

TO: CITY COUNCIL

VIA: CITY ADMINISTRATOR

FROM: DIRECTOR OF COMMUNITY SERVICES

DATE: MAY 3, 2016

SUBJECT: **RESOLUTION AUTHORIZING TEMPORARY SUSPENSION OF REGULATORY ORDINANCE SECTION 10.28.010 TO FACILITATE THE PLACENTIA FOUNDERS SOCIETY SPECIAL EVENT SCHEDULED FOR SUNDAY, MAY 22, 2016**

FISCAL IMPACT: NONE

SUMMARY:

The Placentia Founders Society (Founders) is a local 501(C)3 nonprofit organization that supports the preservation and promotion of the historic Bradford House. Periodically, the Founders hosts "members only" events at the Bradford House to raise funds towards maintaining the facility and to thank the members for their contributions throughout the year. This action approves a resolution which temporarily suspends § 10.28.010 of the Placentia Municipal Code to facilitate the Placentia Founders Society special event.

RECOMMENDATION:

It is recommended that the City Council take the following action:

1. Adopt Resolution No. 2016-XX, A Resolution of the City Council of the City of Placentia, California, authorizing the temporary suspension of regulatory Ordinance Section 10.28.010 of the Placentia Municipal Code to facilitate the Placentia Founders Society special event scheduled for May 22, 2016.

DISCUSSION:

The Placentia Founders Society (Founders) host periodic "members only" events at the historic Bradford House such as the one they recently hosted on Sunday, December 6, 2015 for their annual Holiday Party. The Founders typically have an invitation only event with only members and their guests permitted to attend. Estimated attendance is expected to be between 50 and 75 members. Appetizers and a selection of beverages including wine are served.

In order to serve wine at the event, Section 10.28.010 of the Placentia Municipal Code, which prohibits the consumption of alcohol on public property, will need to be temporarily suspended by the City Council during the three-hour event.

Prepared by:	Reviewed and approved:
Sandra J. Gonzalez Director of Administrative Services	Damien R. Arrula City Administrator

Attachments:

1. Correspondence from Placentia Founder's Society requesting event on May 22, 2016
2. Resolution No. R-2016-XX

The Bradford House

PLACENTIA FOUNDERS SOCIETY
136 Palm Circle
Placentia CA 92870
714-993-2470

March 21, 2016

Mr. Stephen Pischel
Director of Administrative Services
City of Placentia
401 East Chapman Avenue
Placentia, CA 92870

Dear Steve,

The Placentia Founders Society is requesting a waiver of the no alcohol policy for their annual wine dinner to be held at the Bradford House on Sunday, May 22, 2016 from 4 to 7 PM. All wine will be served by Board members either with appetizers or while guests are sitting for dinner.

Please forward this request to the Placentia City Council and let us know when the approval is granted. Thank you for your assistance and continued support.

Sincerely,

Nancy Murray

Nancy Murray, President
Placentia Founders Society

RESOLUTION NO. R-2016-

A RESOLUTION OF THE CITY COUNCIL OF THE CITY OF PLACENTIA, CALIFORNIA, AUTHORIZING THE TEMPORARY SUSPENSION OF REGULATORY ORDINANCE SECTION 10.28.010 OF THE PLACENTIA MUNICIPAL CODE TO FACILITATE THE PLACENTIA FOUNDERS SOCIETY SPECIAL EVENT SCHEDULED FOR MAY 22, 2016.

A. Recitals.

(i). The City of Placentia adopted Ordinance No.0-2008-10 which amended Title 1 of the Placentia Municipal Code by adding Chapter 1.14 allowing the City Council the discretion to temporarily suspend specific ordinances during special events when it has been determined that the public welfare and interest will be served by such suspension; and

(ii). The City Council finds that certain events of public interest may benefit the City, including recognition of historical landmarks and community volunteers, by generating favorable publicity, and by enhancing a marketable image for the City.

(iii). All legal prerequisites to the adoption of this Resolution have occurred.

B. Resolution.

NOW, THEREFORE, BE IT RESOLVED, that the City Council of the City of Placentia does hereby declare that:

1. In all respects as set forth in the Recitals, Part A., of this Resolution.

2. The City temporarily suspends Placentia Municipal Code § 10.28.010 relative to the controlled use of alcohol in a public place during the Placentia Founders Society special event at the Bradford House on Sunday, May 22, 2016 from 4:00 p.m. to 7:00 p.m.

3. The specified section of the Placentia Municipal Code (Section 10.28.010) shall remain in full force and effect throughout the remainder of the City.

4. PASSED and ADOPTED this 3rd day of May, 2016.

_____
JEREMY B. YAMAGUCHI, MAYOR

ATTEST:

_____
PATRICK J. MELIA, CITY CLERK

STATE OF CALIFORNIA
COUNTY OF ORANGE

I, PATRICK J. MELIA, City Clerk of the City of Placentia, do hereby certify that the foregoing Resolution was adopted at a regular meeting of the City Council of the City of Placentia, held on the 3rd day of May, 2016, by the following vote:

AYES: COUNCILMEMBERS:
NOES: COUNCILMEMBERS:
ABSENT: COUNCILMEMBERS:
ABSTAIN: COUNCILMEMBERS:

_____
PATRICK J. MELIA, CITY CLERK

APPROVED AS TO FORM:

_____
CHRISTIAN L. BETTENHAUSEN, CITY ATTORNEY

Placentia City Council

AGENDA REPORT

TO: CITY COUNCIL

VIA: CITY ADMINISTRATOR

FROM: DIRECTOR OF ADMINISTRATIVE SERVICES

DATE: MAY 3, 2016

SUBJECT: **APPOINTMENT OF REPRESENTATIVES TO THE PUBLIC AGENCY RISK SHARING AUTHORITY OF CALIFORNIA BOARD OF DIRECTORS**

FISCAL IMPACT: NONE

SUMMARY:

The City of Placentia is a member of the Public Agency Risk Sharing Authority of California (PARSAC), a joint powers authority providing risk management services and joint insurance benefits. Pursuant to PARSAC bylaws, each Member Entity shall appoint a representative and alternate to the PARSAC Board of Directors (Board). With the resignation of the Senior Management Analyst, a Resolution must be adopted by the City Council in order to authorize the Director of Administrative Services to represent the City as the alternate on the PARSAC Board. The attached Resolution provides the legal authorization to appoint the City Administrator to serve as the Director and the Director of Administrative Services to serve as Alternate Director on the PARSAC Board.

RECOMMENDATION:

It is recommended that City Council take the following action:

1. Adopt Resolution No. R-2016-XX, A Resolution of the City Council of the City of Placentia, California, appointing representatives to the PARSAC Board of Directors.

DISCUSSION:

The City has been a member entity of PARSAC since its inception in 1986. PARSAC provides risk management services, claims pooling and joint insurance purchase benefits to member cities for liability coverage. The documents governing PARSAC require that "any vacancy in the office of a Director, whether because of death, incapacity, resignation, removal or otherwise, shall be fitted by the legislative body of the respective Member Entity."

The City's previous Alternate Director on the PARSAC Board was Senior Management Analyst Eddie De La Torre, who has since left the City. Staff is requesting that Director of Administrative Services Stephen Pischel be designated as the Alternate Director to PARSAC. The change

allows the Director of Administrative Services to represent the City at PARSAC Board meetings in the event the City Administrator is unable to attend.

Prepared by:

Rosanna Ramirez
Chief Deputy City Clerk

Reviewed and approved:

Damien R. Arrula
City Administrator

Attachment:
Resolution No. R-2016-XX

RESOLUTION NO. R-2016-XX

A RESOLUTION OF THE CITY COUNCIL OF THE CITY OF PLACENTIA, CALIFORNIA, APPOINTING REPRESENTATIVES TO THE PUBLIC AGENCY RISK SHARING AUTHORITY OF CALIFORNIA BOARD OF DIRECTORS

A. Recitals.

(i). The City of Placentia is a Member Entity of the Public Agency Risk Sharing Authority of California ("PARSAC"), a joint powers agency providing risk management services, claims pooling and joint insurance benefits to its members.

(ii). In order to transact business or vote on business of **PARSAC,** the City is required to appoint a City representative to serve on the Board of Directors to act on behalf of the City.

(iii). The City is required to appoint a second individual to serve as Alternate Director when the respective Director is absent.

(iv). All legal prerequisites to the adoption of this Resolution have occurred.

B. Resolution.

NOW, THEREFORE, THE CITY COUNCIL OF THE CITY OF PLACENTIA DOES HEREBY FIND, DETERMINE AND RESOLVE AS FOLLOWS:

1. In all respects as set forth in the Recitals, Part A., of this Resolution.

2. Appoints the City Administrator as City Representative and the Director of Administrative Services as Alternate Representative to serve on the Board of Directors of the Public Agency Risk Sharing Authority of California.

IT IS FURTHER RESOLVED that the City Clerk be instructed to inform the Secretary to the Public Agency Risk Sharing Authority of California the above appointments by transmitting a copy of this Resolution.

PASSED AND ADOPTED AND APPROVED this 3rd day of May, 2016.

_____
JEREMY B. YAMAGUCHI
MAYOR

Attest:

_____
PATRICK J. MELIA
CITY CLERK

STATE OF CALIFORNIA
COUNTY OF ORANGE

I, PATRICK J. MELIA, City Clerk of the City of Placentia, do hereby certify that the foregoing resolution was introduced and adopted at a regular meeting of the City Council of the City of Placentia held on the 3rd day of May, 2016.

AYES: COUNCILMEMBERS:
NOES: COUNCILMEMBERS:
ABSENT: COUNCILMEMBERS:
ABSTAIN: COUNCILMEMBERS:

_____
PATRICK J. MELIA
CITY CLERK

APPROVED AS TO FORM:

_____
CHRISTIAN L. BETTENHAUSEN
CITY ATTORNEY

Placentia City Council

AGENDA REPORT

TO: CITY COUNCIL

FROM: CITY ADMINISTRATOR

DATE: May 3, 2016

SUBJECT: **AMENDMENT NO. 1 TO PROFESSIONAL SERVICES AGREEMENT WITH LILLEY PLANNING GROUP TO COMPLETE THE TRANSIT ORIENTED DEVELOPMENT ZONING AMENDMENT**

FISCAL IMPACT: EXPENSE: AMENDMENT NO. 1 NOT-TO-EXCEED AMOUNT: $10,000
TOTAL NOT-TO-EXCEED AMOUNT: $33,000

SUMMARY:

In November 2015 the City entered into a Professional Services Agreement with Lilley Planning Group (Lilley) for the Transit Oriented Development (TOD) Zoning Amendment. At Staff's request, Lilley has submitted a proposal to expand the approved scope of work to update the overall zoning amendment by having a design charrette to review and select the desired public realm amenities, develop a presentation for the Planning and Development Ad Hoc Committee meeting, coordinate with the Old Town Santa Fe Plan project team, and participate in a City Council Study Session.

RECOMMENDATION:

It is recommended that the City Council take the following action:

1. Approve Amendment No. 1 to the Professional Services Agreement with Lilley Planning Group for an amount not-to-exceed $10,000 to complete the Transit Oriented Development Zoning Amendment; and

2. Authorize the City Administrator to execute the Professional Services Agreement, in a form approved by the City Attorney.

DISCUSSION:

In order to plan for and encourage transit oriented development (TOD) around the proposed Metrolink Station the City needs to prepare an advanced planning and zoning document, which would outline the public and private development standards within the proposed TOD Packing House District Area (TOD Plan). A TOD Plan is an effective planning tool for cities to use when looking at how to facilitate new development opportunities surrounding a mass transit station such as the proposed Metrolink Station.

The original scope of work with Lilley included creating public and private development standards, conducting and participating in public outreach meetings; and participating in bi-weekly conference calls with the City.

The proposed expanded scope of work includes the addition of at least two (2) design charrettes to review and select the desired public realm amenities, develop a presentation for the Planning and Development Ad Hoc Committee meeting, coordinate with the Old Town Santa Fe Plan project team and participate in a City Council Study Session.

FISCAL IMPACT:

The amendment with Lilley is for an amount not-to-exceed $10,000 to complete the TOD Plan. This would increase the total not-to-exceed amount of the contract to $33,000. Funding for this study is included in the Fiscal Year 2015-16 General Fund Operating Budget under the Capital Improvement Plan, Major Studies, General Plan Update and Environmental Clearance.

Prepared by:	Reviewed and approved:
Jeannette Ortega Economic Development Manager	Damien R. Arrula City Administrator

Attachments:

1. Lilley Planning Group Professional Services Agreement
2. Amendment No. 1 to Lilley Planning Group Professional Services Agreement
3. Lilley Planning Group Proposal for Amended Scope of Work

CITY OF PLACENTIA
PROFESSIONAL SERVICES AGREEMENT
WITH LILLEY PLANNING GROUP

THIS AGREEMENT is made and entered into this 23 day of November 2015 ("Effective Date"), by and between the CITY OF PLACENTIA, a municipal corporation ("City"), and LILLEY PLANNING GROUP, INC, a California corporation. ("Consultant").

W I T N E S S E T H :

A. WHEREAS, City proposes to utilize the services of Consultant as an independent contractor to perform consulting services with respect to a new transit oriented development zoning and general plan designation, as more fully described herein; and

B. WHEREAS, Consultant represents that it has that degree of specialized expertise contemplated within California Government Code Section 37103, and holds all necessary licenses to practice and perform the services herein contemplated; and

C. WHEREAS, City and Consultant desire to contract for the specific services described in Exhibit "A" (the "Project") and desire to set forth their rights, duties and liabilities in connection with the services to be performed; and

D. WHEREAS, no official or employee of City has a financial interest, within the provisions of Sections 1090-1092 of the California Government Code, in the subject matter of this Agreement.

NOW, THEREFORE, for and in consideration of the mutual covenants and conditions contained herein, the parties hereby agree as follows:

1.0. SERVICES PROVIDED BY CONSULTANT

1.1. Scope of Services. Consultant shall provide the professional services described in Consultant's proposal attached hereto as Exhibit "A" and incorporated herein by this reference.

1.2. Professional Practices. All professional services to be provided by Consultant pursuant to this Agreement shall be provided by personnel experienced in their respective fields and in a manner consistent with the standards of care, diligence and skill ordinarily exercised by professional consultants in similar fields and circumstances in accordance with sound professional practices. Consultant also warrants that it is familiar with all laws that may affect its performance of this Agreement and shall advise City of any changes in any laws that may affect Consultant's performance of this Agreement. Consultant shall keep itself informed of State and Federal laws and regulations which in any manner affect those employed by it or in any way affect the performance of its service pursuant to this Agreement. The Consultant shall at all times observe and comply with all such laws and regulations. Officers and employees shall not be liable at law or in equity occasioned by failure of the Consultant to comply with this section.

1.3. Performance to Satisfaction of City. Consultant agrees to perform all the work to the complete satisfaction of the City and within the hereinafter specified. Evaluations of the work will be done by the City Administrator or his or her designee. If the quality of work is not satisfactory, City in its discretion has the right to:

(a) Meet with Consultant to review the quality of the work and resolve the

matters of concern;

(b) Require Consultant to repeat the work at no additional fee until it is satisfactory; and/or

(c) Terminate the Agreement as hereinafter set forth.

1.4. Warranty. Consultant warrants that it shall perform the services required by this Agreement in compliance with all applicable Federal and California employment laws, including, but not limited to, those laws related to minimum hours and wages; occupational health and safety; fair employment and employment practices; workers' compensation insurance and safety in employment; and all other Federal, State and local laws and ordinances applicable to the services required under this Agreement. Consultant shall indemnify and hold harmless City from and against all claims, demands, payments, suits, actions, proceedings, and judgments of every nature and description including attorneys' fees and costs, presented, brought, or recovered against City for, or on account of any liability under any of the above-mentioned laws, which may be incurred by reason of Consultant's performance under this Agreement.

1.5. Non-discrimination. In performing this Agreement, Consultant shall not engage in, nor permit its agents to engage in, discrimination in employment of persons because of their race, religion, color, national origin, ancestry, age, physical handicap, medical condition, marital status, sexual gender or sexual orientation, except as permitted pursuant to Section 12940 of the Government Code. Such actions shall include, but not be limited to the following: employment, upgrading, demotion or transfer, recruitment or recruitment advertising, layoff or termination, rates of pay or other forms of compensation and selection for training, including apprenticeship. Consultant agrees to post in conspicuous places, available to employees and applicants for employment, a notice setting forth provisions of this non-discrimination clause.

Consultant shall, in all solicitations and advertisements for employees placed by, or on behalf of Consultant shall state that all qualified applicants will receive consideration for employment without regard to age, race, color, religion, sex, marital status, national origin, or mental or physical disability. Consultant shall cause the paragraphs contained in this Section to be inserted in all subcontracts for any work covered by the Agreement, provided that the foregoing provisions shall not apply to subcontracts for standard commercial supplies or raw materials.

1.6. Non-Exclusive Agreement. Consultant acknowledges that City may enter into agreements with other consultants for services similar to the services that are subject to this Agreement or may have its own employees perform services similar to those services contemplated by this Agreement.

1.7. Delegation and Assignment. This is a personal service contract, and the duties set forth herein shall not be delegated or assigned to any person or entity without the prior written consent of City. Consultant may engage a subcontractor(s) as permitted by law and may employ other personnel to perform services contemplated by this Agreement at Consultant's sole cost and expense.

1.8. Confidentiality. Employees of Consultant in the course of their duties may have access to financial, accounting, statistical, and personnel data of private individuals and employees of City. Consultant covenants that all data, documents, discussion, or other information developed or received by Consultant or provided for performance of this Agreement are deemed confidential and shall not be disclosed by Consultant without written authorization

by City. City shall grant such authorization if disclosure is required by law. All City data shall be returned to City upon the termination of this Agreement. Consultant's covenant under this Section shall survive the termination of this Agreement.

2.0. COMPENSATION AND BILLING

2.1. Compensation. Consultant shall be paid in accordance with the fee schedule set forth in Exhibit "A." Consultant's total compensation shall not exceed Twenty-Three Thousand Dollars ($ 23,000.00).

2.2. Additional Services. Consultant shall not receive compensation for any services provided outside the scope of services specified in the Consultant's Proposal or which is inconsistent with or in violation of the provisions of this Agreement unless the City or the Project Manager for this Project, prior to Consultant performing the additional services, approves such additional services in writing. It is specifically understood that oral requests and/or approvals of such additional services or additional compensation shall be barred and are unenforceable. Should the City request in writing additional services that increase the hereinabove described "SCOPE OF SERVICES", an additional fee based upon the Consultant's standard hourly rates shall be paid to the Consultant for such additional services. Such increase in additional fees shall be limited to 25% of the total contract sum or $25,000 whichever is more. The City Engineer is authorized to approve a Change Order for such additional services.

2.3. Method of Billing. Consultant may submit invoices to the City for approval on a progress basis, but no more often than two times a month. Said invoice shall be based on the total of all Consultant's services which have been completed to City's sole satisfaction. City shall pay Consultant's invoice within forty-five (45) days from the date City receives said invoice. Each invoice shall describe in detail, the services performed, the date of performance, and the associated time for completion. Any additional services approved and performed pursuant to this Agreement shall be designated as "Additional Services" and shall identify the number of the authorized change order, where applicable, on all invoices.

2.4. Records and Audits. Records of Consultant's services relating to this Agreement shall be maintained in accordance with generally recognized accounting principles and shall be made available to City or its Project Manager for inspection and/or audit at mutually convenient times for a period of three (3) years from the Effective Date.

3.0. TIME OF PERFORMANCE

3.1. Commencement and Completion of Work. The professional services to be performed pursuant to this Agreement shall commence within five (5) days from the Effective Date of this Agreement. Said services shall be performed in strict compliance with the Project Schedule approved by City as set forth in Exhibit "A." The Project Schedule may be amended by mutual agreement of the parties. Failure to commence work in a timely manner and/or diligently pursue work to completion may be grounds for termination of this Agreement.

3.2. Excusable Delays. Neither party shall be responsible for delays or lack of performance resulting from acts beyond the reasonable control of the party or parties. Such acts shall include, but not be limited to, acts of God, fire, strikes, material shortages, compliance with laws or regulations, riots, acts of war, or any other conditions beyond the reasonable control of a party. If a delay beyond the control of the Consultant is encountered, a time extension may be mutually agreed upon in writing by the City and the Consultant. The Consultant shall present documentation satisfactory to the City to substantiate any request for a time extension.

4.0. TERM AND TERMINATION

4.1. Term. This Agreement shall commence on the Effective Date and continue for a period of approximately 12 months, ending on November 5, 2016, unless previously terminated as provided herein or as otherwise agreed to in writing by the parties.

4.2. Notice of Termination. The City reserves and has the right and privilege of canceling, suspending or abandoning the execution of all or any part of the work contemplated by this Agreement, with or without cause, at any time, by providing at least fifteen (15) days prior written notice to Consultant. The termination of this Agreement shall be deemed effective upon receipt of the notice of termination. In the event of such termination, Consultant shall immediately stop rendering services under this Agreement unless directed otherwise by the City. If the City suspends, terminates or abandons a portion of this Agreement such suspension, termination or abandonment shall not make void or invalidate the remainder of this Agreement.

If the Consultant defaults in the performance of any of the terms or conditions of this Agreement, it shall have ten (10) days after service upon it of written notice of such default in which to cure the default by rendering a satisfactory performance. In the event that the Consultant fails to cure its default within such period of time, the City shall have the right, notwithstanding any other provision of this Agreement, to terminate this Agreement without further notice and without prejudice to any other remedy to which it may be entitled at law, in equity or under this Agreement.

The City shall have the right, notwithstanding any other provisions of this Agreement, to terminate this Agreement, at its option and without prejudice to any other remedy to which it may be entitled at law, in equity or under this Agreement, immediately upon service of written notice of termination on the Consultant, if the latter should:

a. Be adjudged a bankrupt;

b. Become insolvent or have a receiver of its assets or property appointed because of insolvency;

c. Make a general assignment for the benefit of creditors;

d. Default in the performance of any obligation or payment of any indebtedness under this Agreement;

e. Suffer any judgment against it to remain unsatisfied or unbonded of record for thirty (30) days or longer; or

f. Institute or suffer to be instituted any procedures for reorganization or rearrangement of its affairs.

4.3. Compensation. In the event of termination, City shall pay Consultant for reasonable costs incurred and professional services satisfactorily performed up to and including the date of City's written notice of termination within thirty-five (35) days after service of the notice of termination. Compensation for work in progress shall be prorated based on the percentage of work completed as of the effective date of termination in accordance with the fees set forth herein. In ascertaining the professional services actually rendered hereunder up to the effective date of termination of this Agreement, consideration shall be given to both completed work and work in progress, to complete and incomplete drawings, and to other documents

pertaining to the services contemplated herein whether delivered to the City or in the possession of the Consultant. City shall not be liable for any claim of lost profits.

4.4. Documents. In the event of termination of this Agreement, all documents prepared by Consultant in its performance of this Agreement including, but not limited to, finished or unfinished design, development and construction documents, data studies, drawings, maps and reports, shall be delivered to the City within ten (10) days of delivery of termination notice to Consultant, at no cost to City. Any use of uncompleted documents without specific written authorization from Consultant shall be at City's sole risk and without liability or legal expense to Consultant.

5.0. INSURANCE

5.1. Minimum Scope and Limits of Insurance. Consultant shall obtain, maintain, and keep in full force and effect during the life of this Agreement all of the following minimum scope of insurance coverages with an insurance company admitted to do business in California, rated "A," Class X, or better in the most recent Best's Key Insurance Rating Guide, and approved by City:

(a) Broad-form commercial general liability, in a form at least as broad as ISO from #CG 00 01 11 88, including premises-operations, products/completed operations, broad form property damage, blanket contractual liability, independent contractors, personal injury or bodily injury with a policy limit of not less than One Million Dollars ($1,000,000.00), combined single limits, per occurrence. If such insurance contains a general aggregate limit, it shall apply separately to this Agreement or shall be twice the required occurrence limit.

(b) Business automobile liability for owned vehicles, hired, and non-owned vehicles, with a policy limit of not less than One Million Dollars ($1,000,000.00), combined single limits, per occurrence for bodily injury and property damage.

(c) Workers' compensation insurance as required by the State of California and Employers Liability Insurance with a minimum limit of $1,000,000 per accident. Consultant agrees to waive, and to obtain endorsements from its workers' compensation insurer waiving subrogation rights under its workers' compensation insurance policy against the City, its officers, agents, employees, and volunteers for losses arising from work performed by Consultant for the City and to require each of its subcontractors, if any, to do likewise under their workers' compensation insurance policies.

Before execution of this Agreement by the City, the Consultant shall file with the Public Works Director/City Engineer the following signed certification:

> I am aware of, and will comply with, Section 3700 of the Labor Code, requiring every employer to be insured against liability of Workers' Compensation or to undertake self-insurance before commencing any of the work.

The Consultant shall also comply with Section 3800 of the Labor Code by securing, paying for and maintaining in full force and effect for the duration of this Agreement, complete Workers' Compensation Insurance, and shall furnish a Certificate of Insurance to the Public Works Director/City Engineer before execution of this Agreement by the City. The City, its officers and employees shall not be responsible for any claims in law or equity occasioned by failure of the consultant to comply with this section.

Neither the CITY nor any of its elected or appointed officials, officers, agents, employees, or volunteers makes any representation that the types of insurance and the limits specified to be carried by Consultant under this Agreement are adequate to protect Consultant. If Consultant believes that any such insurance coverage is insufficient, Consultant shall provide, at its own expense, such additional insurance as Consultant deems adequate.

5.2. Endorsements. The commercial general liability insurance policy and business automobile liability policy shall contain or be endorsed to contain the following provisions:

(a) Additional insureds: "The City of Placentia and its elected and appointed boards, officers, officials, agents, employees, and volunteers are additional insureds with respect to: liability arising out of activities performed by or on behalf of the Consultant pursuant to its contract with the City; products and completed operations of the Consultant; premises owned, occupied or used by the Consultant; automobiles owned, leased, hired, or borrowed by the Consultant."

(b) Notice: "Said policy shall not terminate, be suspended, or voided, nor shall it be cancelled, nor the coverage or limits reduced, until thirty (30) days after written notice is given to City.

(c) Other insurance: "The Consultant's insurance coverage shall be primary insurance as respects the City of Placentia, its officers, officials, agents, employees, and volunteers. Any other insurance maintained by the City of Placentia shall be excess and not contributing with the insurance provided by this policy."

(d) Any failure to comply with the reporting provisions of the policies shall not affect coverage provided to the City of Placentia, its officers, officials, agents, employees, and volunteers.

(e) The Consultant's insurance shall apply separately to each insured against whom claim is made or suit is brought, except with respect to the limits of the insurer's liability.

5.3. Deductible or Self Insured Retention. If any of such policies provide for a deductible or self-insured retention to provide such coverage, the amount of such deductible or self-insured retention shall be approved in advance by City. No policy of insurance issued as to which the City is an additional insured shall contain a provision which requires that no insured except the named insured can satisfy any such deductible or self-insured retention.

5.4. Certificates of Insurance. Consultant shall provide to City certificates of insurance showing the insurance coverages and required endorsements described above, in a

form and content approved by City, prior to performing any services under this Agreement. The certificates of insurance shall be attached hereto as Exhibit "B" and incorporated herein by this reference.

5.5. Non-limiting. Nothing in this Section shall be construed as limiting in any way, the indemnification provision contained in this Agreement, or the extent to which Consultant may be held responsible for payments of damages to persons or property.

6.0. GENERAL PROVISIONS

6.1. Entire Agreement. This Agreement constitutes the entire agreement between the parties with respect to any matter referenced herein and supersedes any and all other prior writings and oral negotiations. This Agreement may be modified only in writing, and signed by the parties in interest at the time of such modification. The terms of this Agreement shall prevail over any inconsistent provision in any other contract document appurtenant hereto, including exhibits to this Agreement.

6.2. Representatives. The City Administrator or his or her designee shall be the representative of City for purposes of this Agreement and may issue all consents, approvals, directives and agreements on behalf of the City, called for by this Agreement, except as otherwise expressly provided in this Agreement.

Consultant shall designate a representative for purposes of this Agreement who shall be authorized to issue all consents, approvals, directives and agreements on behalf of Consultant called for by this Agreement, except as otherwise expressly provided in this Agreement.

6.3. Project Managers. City shall designate a Project Manager to work directly with Consultant in the performance of this Agreement. It shall be the Consultant's responsibility to assure that the Project Manager is kept informed of the progress of the performance of the services and the Consultant shall refer any decision, which must be made by City, to the Project Manager. Unless otherwise specified herein, any approval of City required hereunder shall mean the approval of the Project Manager.

Consultant shall designate a Project Manager who shall represent it and be its agent in all consultations with City during the term of this Agreement and who shall not be changed by Consultant without the express written approval by the City. Consultant or its Project Manager shall attend and assist in all coordination meetings called by City.

6.4. Notices. Any notices, documents, correspondence or other communications concerning this Agreement or the work hereunder may be provided by personal delivery, facsimile or if mailed, shall be addressed as set forth below and placed in a sealed envelope, postage prepaid, and deposited in the United States Postal Service. Such communication shall be deemed served or delivered: a) at the time of delivery if such communication is sent by personal delivery; b) at the time of transmission if such communication is sent by facsimile; and c) 72 hours after deposit in the U.S. Mail as reflected by the official U.S. postmark if such communication is sent through regular United States mail.

IF TO CONSULTANT:

Lilley Planning Group
135 S. State College Blvd. Suite 200
Brea, CA 92821
Tel: 714-672-9906
Attn: Shannon Wages

IF TO CITY:

City of Placentia
401 E. Chapman
Placentia, CA 92870
Tel: 714-993-8264
Attn: Damien R. Arrula

6.5. Attorneys' Fees. In the event that litigation is brought by any party in connection with this Agreement, the prevailing party shall be entitled to recover from the opposing party all costs and expenses, including reasonable attorneys' fees, incurred by the prevailing party in the exercise of any of its rights or remedies hereunder or the enforcement of any of the terms, conditions, or provisions hereof.

6.6. Governing Law. This Agreement shall be governed by and construed under the laws of the State of California without giving effect to that body of laws pertaining to conflict of laws. In the event of any legal action to enforce or interpret this Agreement, the parties hereto agree that the sole and exclusive venue shall be a court of competent jurisdiction located in Orange County, California. Consultant agrees to submit to the personal jurisdiction of such court in the event of such action.

6.7. Assignment. Consultant shall not voluntarily or by operation of law assign, transfer, sublet or encumber all or any part of Consultant's interest in this Agreement without City's prior written consent. Any attempted assignment, transfer, subletting or encumbrance shall be void and shall constitute a breach of this Agreement and cause for termination of this Agreement. Regardless of City's consent, no subletting or assignment shall release Consultant of Consultant's obligation to perform all other obligations to be performed by Consultant hereunder for the term of this Agreement.

6.8. Indemnification and Hold Harmless. Consultant agrees to defend, indemnify, hold free and harmless the City, its elected and appointed officials, officers, agents and employees, at Consultant's sole expense, from and against any and all claims, demands, actions, suits or other legal proceedings brought against the City, its elected and appointed officials, officers, agents and employees arising out of the performance of the Consultant, its employees, and/or authorized subcontractors, of the work undertaken pursuant to this Agreement. The defense obligation provided for hereunder shall apply without any advance showing of negligence or wrongdoing by the Consultant, its employees, and/or authorized subcontractors, but shall be required whenever any claim, action, complaint, or suit asserts as its basis the negligence, errors, omissions or misconduct of the Consultant, its employees, and/or authorized subcontractors, and/or whenever any claim, action, complaint or suit asserts liability against the City, its elected and appointed officials, officers, agents and employees based upon the work performed by the Consultant, its employees, and/or authorized subcontractors under this Agreement, whether or not the Consultant, its employees, and/or authorized subcontractors are specifically named or otherwise asserted to be liable. Notwithstanding the foregoing, the Consultant shall not be liable for the defense or indemnification of the City for claims, actions, complaints or suits arising out of the sole active negligence or willful misconduct of the City. This provision shall supersede and replace all other indemnity provisions contained either in the City's specifications or Consultant's Proposal, which shall be of no force and effect.

6.9. Independent Contractor. Consultant is and shall be acting at all times as an independent contractor and not as an employee of City. Consultant shall have no power to

incur any debt, obligation, or liability on behalf of City or otherwise act on behalf of City as an agent. Neither City nor any of its agents shall have control over the conduct of Consultant or any of Consultant's employees, except as set forth in this Agreement. Consultant shall not, at any time, or in any manner, represent that it or any of its or employees are in any manner agents or employees of City. Consultant shall secure, at its sole expense, and be responsible for any and all payment of Income Tax, Social Security, State Disability Insurance Compensation, Unemployment Compensation, and other payroll deductions for Consultant and its officers, agents, and employees, and all business licenses, if any are required, in connection with the services to be performed hereunder. Consultant shall indemnify and hold City harmless from any and all taxes, assessments, penalties, and interest asserted against City by reason of the independent contractor relationship created by this Agreement. Consultant further agrees to indemnify and hold City harmless from any failure of Consultant to comply with the applicable worker's compensation laws. City shall have the right to offset against the amount of any fees due to Consultant under this Agreement any amount due to City from Consultant as a result of Consultant's failure to promptly pay to City any reimbursement or indemnification arising under this paragraph.

6.10. PERS Eligibility Indemnification. In the event that Consultant or any employee, agent, or subcontractor of Consultant providing services under this Agreement claims or is determined by a court of competent jurisdiction or the California Public Employees Retirement System (PERS) to be eligible for enrollment in PERS as an employee of the City, Consultant shall indemnify, defend, and hold harmless City for the payment of any employee and/or employer contributions for PERS benefits on behalf of Consultant or its employees, agents, or subcontractors, as well as for the payment of any penalties and interest on such contributions, which would otherwise be the responsibility of City.

Notwithstanding any other agency, state or federal policy, rule, regulation, law or ordinance to the contrary, Consultant and any of its employees, agents, and subcontractors providing service under this Agreement shall not qualify for or become entitled to, and hereby agree to waive any claims to, any compensation, benefit, or any incident of employment by City, including but not limited to eligibility to enroll in PERS as an employee of City and entitlement to any contribution to be paid by City for employer contribution and/or employee contributions for PERS benefits.

6.11. Cooperation. In the event any claim or action is brought against City relating to Consultant's performance or services rendered under this Agreement, Consultant shall render any reasonable assistance and cooperation which City might require.

6.12. Ownership of Documents. All findings, reports, documents, information and data including, but not limited to, computer tapes or discs, files and tapes furnished or prepared by Consultant or any of its subcontractors in the course of performance of this Agreement, shall be and remain the sole property of City. Consultant agrees that any such documents or information shall not be made available to any individual or organization without the prior consent of City. Any use of such documents for other projects not contemplated by this Agreement, and any use of incomplete documents, shall be at the sole risk of City and without liability or legal exposure to Consultant. City shall indemnify and hold harmless Consultant from all claims, damages, losses, and expenses, including attorneys' fees, arising out of or resulting from City's use of such documents for other projects not contemplated by this Agreement or use of incomplete documents furnished by Consultant. Consultant shall deliver to City any findings, reports, documents, information, data, in any form, including but not limited to, computer tapes, discs, files audio tapes or any other Project related items as requested by City or its authorized representative, at no additional cost to the City. Consultant or Consultant's agents shall execute

such documents as may be necessary from time to time to confirm City's ownership of the copyright in such documents.

6.13. Public Records Act Disclosure. Consultant has been advised and is aware that this Agreement and all reports, documents, information and data, including, but not limited to, computer tapes, discs or files furnished or prepared by Consultant, or any of its subcontractors, pursuant to this Agreement and provided to City may be subject to public disclosure as required by the California Public Records Act (California Government Code Section 6250 *et seq.*). Exceptions to public disclosure may be those documents or information that qualify as trade secrets, as that term is defined in the California Government Code Section 6254.7, and of which Consultant informs City of such trade secret. The City will endeavor to maintain as confidential all information obtained by it that is designated as a trade secret. The City shall not, in any way, be liable or responsible for the disclosure of any trade secret including, without limitation, those records so marked if disclosure is deemed to be required by law or by order of the Court.

6.14. Conflict of Interest. Consultant and its officers, employees, associates and subconsultants, if any, will comply with all conflict of interest statutes of the State of California applicable to Consultant's services under this agreement, including, but not limited to, the Political Reform Act (Government Code Sections 81000, *et seq.*) and Government Code Section 1090. During the term of this Agreement, Consultant and its officers, employees, associates and subconsultants shall not, without the prior written approval of the City Representative, perform work for another person or entity for whom Consultant is not currently performing work that would require Consultant or one of its officers, employees, associates or subconsultants to abstain from a decision under this Agreement pursuant to a conflict of interest statute.

6.15. Responsibility for Errors. Consultant shall be responsible for its work and results under this Agreement. Consultant, when requested, shall furnish clarification and/or explanation as may be required by the City's representative, regarding any services rendered under this Agreement at no additional cost to City. In the event that an error or omission attributable to Consultant occurs, then Consultant shall, at no cost to City, provide all necessary design drawings, estimates and other Consultant professional services necessary to rectify and correct the matter to the sole satisfaction of City and to participate in any meeting required with regard to the correction.

6.16. Prohibited Employment. Consultant will not employ any regular employee of City while this Agreement is in effect.

6.17. Order of Precedence. In the event of an inconsistency in this Agreement and any of the attached Exhibits, the terms set forth in this Agreement shall prevail. If, and to the extent this Agreement incorporates by reference any provision of any document, such provision shall be deemed a part of this Agreement. Nevertheless, if there is any conflict among the terms and conditions of this Agreement and those of any such provision or provisions so incorporated by reference, this Agreement shall govern over the document referenced.

6.18. Costs. Each party shall bear its own costs and fees incurred in the preparation and negotiation of this Agreement and in the performance of its obligations hereunder except as expressly provided herein.

6.19. No Third Party Beneficiary Rights. This Agreement is entered into for the sole benefit of City and Consultant and no other parties are intended to be direct or incidental beneficiaries of this Agreement and no third party shall have any right in, under or to this Agreement.

6.20. Headings. Paragraphs and subparagraph headings contained in this Agreement are included solely for convenience and are not intended to modify, explain or to be a full or accurate description of the content thereof and shall not in any way affect the meaning or interpretation of this Agreement.

6.21. Construction. The parties have participated jointly in the negotiation and drafting of this Agreement. In the event an ambiguity or question of intent or interpretation arises with respect to this Agreement, this Agreement shall be construed as if drafted jointly by the parties and in accordance with its fair meaning. There shall be no presumption or burden of proof favoring or disfavoring any party by virtue of the authorship of any of the provisions of this Agreement.

6.22. Amendments. Only a writing executed by the parties hereto or their respective successors and assigns may amend this Agreement.

6.23. Waiver. The delay or failure of either party at any time to require performance or compliance by the other of any of its obligations or agreements shall in no way be deemed a waiver of those rights to require such performance or compliance. No waiver of any provision of this Agreement shall be effective unless in writing and signed by a duly authorized representative of the party against whom enforcement of a waiver is sought. The waiver of any right or remedy in respect to any occurrence or event shall not be deemed a waiver of any right or remedy in respect to any other occurrence or event, nor shall any waiver constitute a continuing waiver.

6.24. Severability. If any provision of this Agreement is determined by a court of competent jurisdiction to be unenforceable in any circumstance, such determination shall not affect the validity or enforceability of the remaining terms and provisions hereof or of the offending provision in any other circumstance. Notwithstanding the foregoing, if the value of this Agreement, based upon the substantial benefit of the bargain for any party, is materially impaired, which determination made by the presiding court or arbitrator of competent jurisdiction shall be binding, then both parties agree to substitute such provision(s) through good faith negotiations.

6.25. Counterparts. This Agreement may be executed in one or more counterparts, each of which shall be deemed an original. All counterparts shall be construed together and shall constitute one agreement.

6.26. Corporate Authority. The persons executing this Agreement on behalf of the parties hereto warrant that they are duly authorized to execute this Agreement on behalf of said parties and that by doing so the parties hereto are formally bound to the provisions of this Agreement.

IN WITNESS WHEREOF, the parties hereto have caused this Agreement to be executed by and through their respective authorized officers, as of the date first above written.

CITY OF PLACENTIA,
A municipal corporation

Interim City Administrator

Date: 11/23/15

CONSULTANT

Signature

Date:

RONALD F. PASCUA
PRINCIPAL

Name and Title

Social Security or Taxpayer ID Number

ATTEST:

City Clerk and ex-officio Clerk
of the City of Placentia

APPROVED AS TO FORM:

City Attorney

Date: 11/23/15

APPROVED AS TO INSURANCE:

Risk Management

Date: 11/23/15

APPROVED AS TO CONTENT:

Project Manager

Date: 11-23-15

EXHIBIT A

Lilley PLANNING GROUP

October 29, 2015

Mr Damien Arrula
City Administrator
City of Placentia
401 East Chapman Avenue
Placentia, CA 92870

Sent via email to darrula@placentia.org

Subject: *REVISED and FINAL -* Proposal, Scope of Work, Cost Estimate and Timeline for the Preparation of New Transit Oriented Development Zoning and General Plan Designation

Dear Mr. Arrula,

We are pleased to provide you with this proposal. The City of Placentia has a great opportunity to encourage transit oriented development around the new Metro Station in the area commonly called the Packing House District, south of and adjacent to the existing BNSF Railway east-west mainline rail corridor. One effective way of spurring new and quality development in this area is to rezone it to allow those types of uses that are compatible with and indeed, complement, a new train station. It can be an exciting area with high density residential uses, retail uses including restaurants, shops and entertainment uses as well as other uses that would support a vibrant and active community.

The attached scope of work includes the detailed tasks, their costs, and the estimated time each task will take to accomplish. We have shown detailed costs per task so that if there are tasks that the city staff can complete, these costs can be deducted from the overall proposal costs. We feel that this is a realistic view of the work and the time it will take to complete and we are committed to helping the City of Placentia ready itself for future development in this area.

Our scope and budget makes certain assumptions: 1) that the draft development standards are approximately 80% complete; 2) that the streetscape standards (public ROW, parkway dimensions, street tree spacing) are minimal and not comprehensive design guidelines; 3) that City staff will select street tree and plant species; 4) that the proposal does not include graphic map changes to existing zoning and general plan maps; 5) that City staff will provide assistance organizing and presenting at the outreach meeting, including sending out the notices/invites, and the printing of any required presentation boards or handout material; and 6) one member from Lilley Planning Group will attend bi-weekly conference calls with the City. If any of these assumptions are incorrect, we can adjust the scope and budget accordingly.

We look forward to collaborating with you!

Sincerely,

Shannon Wages

Shannon Wages, AICP
Principal, Lilley Planning Group

Attachment:

A. Scope of Work, Cost Estimate, Timeline
B. Project Area Map

Lilley PLANNING GROUP

Placentia TOD Rezoning Project
Scope of Work, Cost Estimate, Timeline

	Task	Cost of Task	Timeframe- Est. Complete By Dates
1	LPG/City Contract Signed		29-Oct
2	Site Visits and Photography and Site Analysis (2 Site Visits)	$1,760	5-Nov
3	Existing Conditions Analysis	$1,240	25-Nov
4	Test Draft Dev Standards in Field with Sample Developer	$1,760	3-Dec
5	Finalize the TOD Development Standards (review by City Staff, Tom Dodson, Developer)	$1,760	17-Dec
6	Write Zoning Code Text defining new TOD Zone and Zoning Map Amendment. Includes Enabling language. 1 Draft; 1 Final	$2,300	7-Jan
7	City Review and Approval of ZTA		14-Jan
8	Write General Plan Text defining new TOD designation and GP Map Amendment. 1 Draft; 1 Final	$700	14-Jan
9	City Review and Approval of GP Amendment		21-Jan
10	Create Streetscape Guidelines with found images to illustrate (sidewalks, street tree spacing, etc)	$2,624	21-Jan

	Task	Cost of Task	Timeframe- Est. Complete By Dates
11	City Review and Approval of Streetscape Standards		28-Jan
12	2 Sided Meeting Invite and Informational Flyer (for property owners)	$600	14-Jan
13	Outreach Meeting-Presentation of Rezone	$1,100	TBD based on drafts
14	Project Management Meetings - 1 LPG staffperson for 1 hour per meeting on a bi-weekly basis from Nov to May 2016 (15 Mtgs)	$1,800	Ongoing
15	Write Staff Report for Planning Commission including: Background Analysis; Consistency Findings, Nonconforming Analysis, Community Input, Recommendation. (Draft Reso and Ordinance to be completed by City Attorney) 1 Draft; 1 Final	$1,700	25-Feb
16	City Review and Approval of Staff Report and Final Report Completed		3-Mar
17	1 Planning Commission Hearing	$880	March
18	Write Staff Report for City Council. (Draft Reso and Ordinance to be completed by City Attorney) 1 Draft; 1 Final	$1,700	14-Apr
19	City Review and Approval of Staff Report and Final Report Completed		21-Apr
20	1 City Council Meeting	$880	May
21	Traffic Study and CEQA (MND) - Not part of proposal		TBD
	Sub Total	$20,804	
	Contingency	$2,196	
	Total	$23,000	

Transit Oriented Development
Map created on October 19, 2015

Historic Packing House

TOD Area

AMENDMENT NO. 1 TO
PROFESSIONAL SERVICES AGREEMENT
LILLEY PLANNING GROUP FOR THE
TRANSIT ORIENTED DEVELOPMENT ZONING AMENDMENT

This Amendment No. 1 to Professional Services Agreement is made and entered into effective the 3rd day of May, 2016, by and between the CITY OF PLACENTIA, a Charter City and municipal corporation ("CITY"), and LILLEY PLANNING GROUP, a California corporation (hereinafter "CONSULTANT") ("Amendment"). CITY and CONSULTANT are sometimes hereinafter individually referred to as "Party" and or collectively referred to as the "Parties."

A. RECITALS:

(i). CITY and CONSULTANT previously entered into that certain Professional Services Agreement dated November 23, 2015 ("Agreement") through which CONSULTANT provides consulting services with respect to a new transit oriented development zoning and general plan designation as set forth in the Scope of Services attached to the Agreement as Exhibit "A" which includes the agreed upon schedule of performance and the schedule of fees.

(ii). The Parties seek to amend the Agreement to include additional tasks in the Scope of Services and increase the amount of compensation.

(iii). All legal prerequisites to the making of this Amendment have occurred.

NOW, THEREFORE, in consideration of the mutual covenants and conditions set forth herein, the Parties agree as follows:

B. Amendment to Agreement.

1. Section 2.1 of the Agreement is hereby amended to read as follows:

Consultant shall be paid in accordance with the fee schedule set forth in Exhibit "A" plus an additional Ten Thousand Dollars ($10,000.00) for additional work set forth in the document attached to this Amendment No. 1 as Exhibit "1". Consultant's total compensation shall not exceed Thirty-Three Thousand Dollars ($33,000.00).

2. Except as specifically modified herein, all of the terms, conditions and provisions of the Agreement shall remain in full force and effect.

3. The Agreement, together with this Amendment No. 1 and all attachments hereto, constitutes the entire Agreement between the Parties and supersedes all prior negotiations, arrangements, representations, and understandings, if any, made by or between the Parties with respect to the subject matter hereof. No amendment or other modification of the Agreement, as modified by this Amendment No. 1 shall be binding unless executed in writing by both Parties hereto, or their respective successors, assigns, or grantees.

4. Each of the undersigned represents and warrants that he or she is duly authorized to execute and deliver this Amendment No. 1 and that such execution is binding upon the entity for which he or she is executing this document.

IN WITNESS WHEREOF, the Parties have caused Amendment No. 1 to the Professional Services Agreement are to be executed as of the day and year first above written.

CONSULTANT

By: _____
Jennifer Lilley,
President

CITY OF PLACENTIA

By: _____
Damien R. Arrula,
City Administrator

ATTEST: _____
Patrick J. Melia,
City Clerk

APPROVED AS TO FORM:

By:_____
Christian L. Bettenhausen,
City Attorney

Lilley PLANNING GROUP

April 7, 2016

Mr Damien Arrula
City Administrator
City of Placentia
401 East Chapman Avenue
Placentia, CA 92870

Sent via email to darrula@placentia.org

Subject: Budget Augment for Scope of Services for the Packing House Transit Oriented Development Zoning Amendment

Dear Mr. Arrula,

Please see the attached revised scope of services and cost estimate to complete the Packing House Transit Oriented Development (TOD) Zoning Amendment.

The City has asked us to include a number of additional tasks outside of our original scope of services. These include 1) a Design Charrette to review and select desired public realm amenities; 2) a presentation for the Ad Hoc Committee meeting with City Council to present draft development standards; 3) Coordination with the Old Town Santa Fe Plan team, including meetings to compare policies and attend their workshops; and 4) a City Council Study Session. The additional tasks have been included in the attached table and the total amount will not exceed $10,000.

We feel that the proposed budget augment is a realistic view of the work and the time it will take to complete this project. We are happy to discuss this augment with you, and look forward to continuing our work on this exciting project.

Sincerely,

Shannon Kimball Wages

Shannon Wages, AICP
Senior Principal, Lilley Planning Group

Attachment: Additional Tasks and Cost Estimate

Lilley PLANNING GROUP

Attachment A: Additional Tasks and Cost Estimate

Task		Cost
10	Design Charrette – assemble public realm amenity examples and meet with Old Town Santa Fe team to select amenities for public review	$1,320
16	Ad Hoc Committee Meeting – Prepare PowerPoint Presentation	$800
17	Coordinated Old Town Plan – (i.e., streetscapes, team meetings, plan components)	$1,400
18	City Council Study Session – Prepare and Present Draft Development Standards to City Council at a Study Session	$2,480
	Sub Total	$6,000
	Contingency	$4,000
	TOTAL	**$10,000**

Placentia City Council

AGENDA REPORT

TO: CITY COUNCIL

VIA: CITY ADMINISTRATOR

FROM: DIRECTOR OF COMMUNITY SERVICES

DATE: MAY 3, 2016

SUBJECT: **2016 HERITAGE FESTIVAL DATE, THEME, LOCATION, PARADE ROUTE, AND EXPENDITURE AMOUNT**

FISCAL IMPACT: EXPENSE: $71,000 ESTIMATED EXPENDITURES FOR FISCAL YEAR 2016-17
REVENUE: $39,000 ESTIMATED REVENUES
NET COST: $32,000 GENERAL FUND

SUMMARY:

The City of Placentia Heritage Festival Committee (Committee) is requesting approval of the event date, location, parade route, and event expenditures for the 2016 Heritage Festival (Festival). The Committee is proposing to conduct the event in a similar format as in prior years with a tentative event date of Saturday, October 8, 2016 and an estimated net expenditure of $32,000. Due to the extreme weather conditions experienced during the 2015 event, it was determined that a heat index plan (HIP) should be in place for the 2016 event. Heritage Festival Committee and Community Services staff have had an initial discussion of the plan. Several additional planning meetings will be held during the event planning process and will include members of the Community Services staff, Orange County Fire Authority (OCFA) and Placentia-Yorba Linda Unified School District (PYLUSD) in order to finalize the HIP. This action approves the date, theme, location, parade route, and estimated net expenditure amount for the Festival.

RECOMMENDATION:

It is recommended that the City Council take the following action:

1. Approve the Heritage Festival Committee's recommendation of event date, location, parade route, and estimated net expenditure amount of $32,000 for the 2016 Heritage Festival.

DISCUSSION:

The Heritage Festival Committee, working with Community Services Staff, successfully planned and organized the 51st Annual Heritage Festival which was held on Saturday, October 10, 2015. Over 100 businesses, nonprofit organizations, food, and craft vendors participated in the 2015 event. In addition to the vendors in the park, there were over 200 entries in the car show, 62 parade entries and over 20 marching bands. The Committee requests to work with City staff to

plan the 52nd Festival tentatively scheduled for Saturday, October 8, 2016. The theme recommended by the Committee for the 2016 Heritage Festival is *"Taking Placentia to New Heights."*

2016 Proposed Festival

The Committee is recommending no changes to the parade route for 2016. The recommended route would begin on Kraemer Boulevard at the intersection of Morse Avenue starting at 9:30 a.m. and travel northbound, passing the Placentia Town Center providing viewing opportunities as well as an opportunity for visitors to patronize surrounding businesses. The parade would continue northbound on Kraemer Boulevard ending at the Festival location of Tri-City Park. The total distance of the recommended parade route is 1.28 miles. At this time, the parade distance is the same as last year's event, however staff will evaluate the route during the planning process based on the implementation of the HIP which will be determined at a later date.

In an effort to maintain a high level of entertainment and cultural diversity within the parade, the Committee is continuing to recommend the inclusion of a band review. The band review would start at 9:15 a.m. and be staged along Palm Drive, beginning at Valencia Avenue, then travel westbound on Palm Drive to Angelina Drive. The bands would join the main body of the parade at Morse Avenue and Kraemer Boulevard. The total distance of the band review portion of the parade is 0.54 miles. At this time, the band review distance is the same as last year's event, however staff will evaluate the route during the planning process based on the implementation of the HIP which will be determined at a later date.

Additional activities proposed for this year's event include a pancake breakfast, craft fair, food vendors, business expo, game area, display booths, beer and wine garden, concert, car show and entertainment. The pancake breakfast is scheduled to begin at 7:00 a.m. with the other Festival activities scheduled to begin at 10:00 a.m. and concluding at 4:00 p.m. Upon City Council direction, the planning process for the 2016 event will continue over the next several months. The Committee plans on working diligently with Staff to ensure that the 52nd Festival continues to represent and celebrate the proud history of the Placentia community.

Due to the extreme weather conditions experienced during the 2015 event, staff conducted an after action meeting with members of the Placentia-Yorba Linda Unified School District (PYLUSD) and Orange County Fire Authority (OCFA). During that meeting it was determined that a heat index plan should be in place for the 2016 event. The Heritage Festival Committee, OCFA, and the Community Services Department have had an initial discussion regarding the plan. It was determined that there will be more water available on the parade route and at Tri-City Park for all participants and attendees of the event. In addition to having extra water accessible, it was also determined by staff and the Committee that several planning meetings will be held with OCFA and PYLUSD officials in the upcoming months in order to address heat related issues and finalize the HIP.

FISCAL IMPACT

The cost for the materials, services and supplies required for the event, including items such as traffic control barricades, tables, chairs, porta potties, electrical equipment, entertainment, and marketing material is approximately $42,000, based on prior year expenditures. The cost for Community Services, Police, and Public Works Departments personnel to provide support for the Festival and parade is approximately $29,000, also based on prior year expenditures. The Festival and parade generates approximately $39,000 in revenue through participation fees, vendor fees, and various sponsorships and donations based on an average of revenues collected over the past 5 years. After deducting the anticipated revenue collected from the event, the net cost for the event is approximately $32,000 and will be budgeted in the Community Services Fiscal Year 2016-17 staffing budget.

Prepared by:

Veronica Ortiz
Community Services Supervisor

Reviewed and approved:

Sandra J. Gonzalez
Director of Community Services

Reviewed and approved:

Linda G. Magnuson
Chief Financial Officer

Reviewed and approved:

Damien R. Arrula
City Administrator

Placentia City Council

AGENDA REPORT

TO: CITY COUNCIL

VIA: CITY ADMINISTRATOR

FROM: PUBLIC WORKS MANAGER

DATE: MAY 3, 2016

SUBJECT: **RESOLUTION RELATING TO FISCAL YEAR 2016/17 LEVY OF ASSESSMENTS TO THE CITY OF PLACENTIA LANDSCAPE MAINTENANCE DISTRICT NO. 92-1 AND SETTING PUBLIC HEARING FOR JUNE 7, 2016 AT 7:00 P.M.**

FISCAL IMPACT:

RECOUPED THROUGH ASSESSMENTS	$427,616
SINGLE FAMILY RESIDENTIAL:	$154.87/PARCEL
COMMERCIAL/INDUSTRIAL:	$1,548.70/ACRE
MULTIPLE FAMILY RESIDENTIAL:	$108.41/UNIT
UNDEVELOPED:	$774.35/PARCEL

SUMMARY:

Annually, the City must conduct a Public Hearing to provide for the Levy of Assessments for the City of Placentia Landscape Maintenance District No. 92-1 (LMD No. 92-1), direct development of an Engineer's Report and provide for any annexations to the District as proposed. This action will adopt resolutions necessary to set forth a Public Hearing on June 7, 2016 to provide for the annual levy of assessments for LMD No. 92-1.

RECOMMENDATION:

It is recommended that City Council take the following actions:

1. Adopt Resolution R-2016-XX, A Resolution of the City Council of the City of Placentia directing preparation of the Engineer's Report for Fiscal Year 2016-17 for the continuation of the annual assessments for Landscape Maintenance District No. 92-1; and

2. Adopt Resolution R-2016-XX, A Resolution of the City Council of the City of Placentia declaring its intention to provide for an annual levy and collection of assessments for certain maintenance in an existing district pursuant to the provisions of Division 15, Part 2, of the Streets and Highways Code of the State of California, and setting a time and place for public hearing thereon.

DISCUSSION:

LMD No. 92-1 was formed in 1992 and consists of approximately 2,222 parcels throughout the City and covers perimeter and median landscape maintenance, as well as other improvements (e.g.

entrance signs, traffic and median islands, parkway vistas.) The current maximum assessment rate per assessment unit for single family parcels is $154.87 per year. This rate cannot be increased without the approval of the property owners within the district.

LMD No. 92-1 was established pursuant to the provisions of the "Landscaping and Lighting Act of 1972," Division 15 of the Streets and Highway Code. The Annual Levy of Assessments is for the purpose of providing landscape maintenance in those areas designated on the Boundary Map of the District, which is on file with the offices of the City Engineer and City Clerk. An Engineer's Report will be prepared as required by law.

The legal authority for setting the assessments in LMD No. 92-1 is set forth in the Landscape and Lighting Act of 1972 found in Streets and Highways Code § 22500, *et seq*., and pertinent provisions of the California Government Code. The District is exempt from and not subject to the procedures and approval processes set forth in Article XIII D, Section 4 of the California Constitution enacted by Proposition 218 on November 5, 1996. The reason LMD No. 92-1 is not subject to Proposition 218 is due to the fact that Proposition 218 also enacted Article XIII D, Sections 5 and 5(b) which exempts assessment districts formed prior to November 6, 1996 and which were formed pursuant to a petition signed by those owning all of the parcels subject to the assessment at the time the assessment was initially imposed, provided there is no increase in the amount assessed on a property owner in a particular category from the prior year.

In Placentia, LMD No. 92-1 was formed prior to November 6, 1996 and pursuant to a petition signed by those owning all of the parcels subject to the assessment at the time the assessment was initially imposed. In addition, there is no increase in the amount assessed on a property owner in a particular category of assessment unit for the FY 2016/17 as compared to FY 2015/16. Therefore, the District is exempt from the procedures and approval processes of Proposition 218 for FY 2016/17.

Two resolutions have been prepared for Council consideration. The first resolution (Attachment No. 1) orders the preparation of an "Engineer's Report" to include plans, specification, cost estimate and diagram. The second resolution (Attachment No. 2) declares the Council's intention to provide for the annual levy and collection of assessments, as well as establishes June 7, 2016 as the Public Hearing date.

FISCAL IMPACT:

LMD No. 92-1 has estimated expenditures of $455,040. The proposed assessment rates for FY 2016-17 will generate $427,616 in revenue leaving a $27,424 shortfall to be funded from the available LMD No. 92-1 fund balance.

Submitted by:	Reviewed and approved:
Luis Estevez Public Works Manager	Linda G. Magnuson Chief Financial Officer

Reviewed and approved:

_____
Sandra J. Gonzalez
Director of Community Services

Reviewed and approved:

_____
Damien R. Arrula
City Administrator

Attachments:

1. Adopt Resolution R-2016-XX, directing preparation of the Engineer's Report for Fiscal Year 2015-16 for the continuation of the annual assessments for Landscape Maintenance District No. 92-1.
2. Adopt Resolution R-2016-XX, declaring its intention to provide for an annual levy and collection of assessments for certain maintenance in an existing district pursuant to the provisions of Division 15, Part 2, of the Streets and Highways Code of the State of California, and setting a time and place for public hearing thereon.
3. Engineer's Report, SCI Consulting Group, April 2016

RESOLUTION NO. R-2016-

A RESOLUTION OF THE CITY COUNCIL OF THE CITY OF PLACENTIA DIRECTING PREPARATION OF THE ENGINEER'S REPORT FOR FISCAL YEAR 2016-17 FOR THE CONTINUATION OF THE ANNUAL ASSESSMENTS FOR LANDSCAPE MAINTENANCE DISTRICT NO. 92-1

A. Recitals.

(i). On May 5, 1992, by its Resolution No. 92-R-123, this Council ordered the formation of and levied the first assessment within the Placentia Landscape Maintenance District No. 92-1 ("District") in accordance with the provisions of Article XIIID of the California Constitution, and the Landscaping and Lighting Act of 1972 (the "Act"), Part 2 of Division 15 of the California Streets and Highways Code (commencing with Section 22500 thereof)

(ii) The City Council of the City of Placentia, California, desires to initiate proceedings for the annual levy of assessments for said District.

(iii). The proceedings for the annual levy of assessments shall relate to the fiscal year commencing July 1, 2016, and ending June 30, 2017.

(iv). The provisions of said Division 15, Part 2, require a written Report, consisting of the following:

1. Plans and specifications of the area of the works of improvement to be maintained;

2. An estimate of the costs for maintaining the improvements for the above-referenced fiscal year;

3. A diagram of the area proposed to be assessed;

4. An assessment of the estimated costs for maintenance work for said fiscal year.

B. Resolution.

NOW, THEREFORE, THE CITY COUNCIL OF THE CITY OF PLACENTIA DOES HEREBY FIND, DETERMINE AND RESOLVE AS FOLLOWS:

1. The Recitals set forth in Part A., above, are true and correct.

2. The purpose of the District is for the installation, maintenance and servicing of landscape improvements, as described in Section 3 below.

3. Within the landscape maintenance district, the existing and proposed improvements to be undertaken by the City are generally described as the installation, maintenance and servicing of public facilities, including but not limited to, landscaping, sprinkler systems, park facilities, play fields, landscape corridors, publicly owned trees, street frontages, playground equipment and hard court areas, as applicable, for property owned and maintained by the City. Maintenance means the furnishing of services and materials for the ordinary and usual maintenance, operation and servicing of said improvements, including repair, removal, or replacement of all or part of any improvement; providing for the life, growth, health and beauty of landscaping; and cleaning, sandblasting and painting of walls and other improvements to remove or cover graffiti. Servicing means the furnishing of electric current or energy for the operation or lighting of any improvements, and water for irrigation of any landscaping or the maintenance of any other improvements.

4. SCI Consulting Group is hereby designated as Engineer of Work for purposes of these proceedings and is hereby ordered to prepare an Engineer's Report in accordance with Article 4 of Chapter 1 of the Act and Article XIIID of the California Constitution. Upon completion, the Engineer shall file the Engineer's Report with the City Clerk for submission to the Council.

APPROVED and ADOPTED this 3rd day of May, 2016.

_____
JEREMY B. YAMAGUCHI, MAYOR
CITY OF PLACENTIA

ATTEST:

_____
PATRICK J. MELIA, CITY CLERK

STATE OF CALIFORNIA
COUNTY OF ORANGE

I, PATRICK J. MELIA, CITY CLERK of the CITY OF PLACENTIA DO HEREBY CERTIFY that the foregoing Resolution No. was adopted at a regular meeting of the City Council held on the 3rd day of May, 2016 by the following vote:

AYES: COUNCILMEMBERS:
NOES: COUNCILMEMBERS:
ABSENT: COUNCILMEMBERS:
ABSTAIN: COUNCILMEMBERS:

_____
PATRICK J. MELIA, CITY CLERK

APPROVED AS TO FORM:

_____
CHRISTIAN L. BETTENHAUSEN, CITY ATTORNEY

RESOLUTION NO. R-2016-

A RESOLUTION OF CITY COUNCIL OF THE CITY OF PLACENTIA DECLARING ITS INTENTION TO PROVIDE FOR THE ANNUAL LEVY AND COLLECTION OF ASSESSMENTS FOR CERTAIN MAINTENANCE WITHIN AN EXISTING DISTRICT, PURSUANT TO THE PROVISIONS OF DIVISION 15, PART 2, OF THE CALIFORNIA STREETS AND HIGHWAYS CODE AND SETTING THE TIME AND PLACE FOR A PUBLIC HEARING THEREON.

A. Recitals.

(i). The City Council of the City of Placentia, in 1992, formed a landscape maintenance district pursuant to the terms and provisions of the Landscaping and Lighting Act of 1972 ("Act"), Division 15, Part 2, of the California Streets and Highways Code, in what is known and designated as:

CITY OF PLACENTIA
LANDSCAPE MAINTENANCE DISTRICT NO. 92-1

(hereinafter the "District").

(ii). Proposition 218 adopted November 5, 1996 added Articles XIII C and XIII D to the California Constitution providing, at Article XIII D, § 5, that new assessment districts formed after November 6, 1996 and assessment increases in existing assessment districts be subject to specified procedures and approval processes set forth in Article XIII D, § 4.

(iii). California Constitution Article XIII D, §§ 5 and 5 (b), provides that any assessment imposed in an assessment district formed prior to November 6, 1996 pursuant to a petition signed by those owning all of the parcels subject to the assessment at the time such district was formed and the assessment initially imposed, provided there is no increase in the amount assessed on an owner in a particular category of assessment unit, shall be exempt from the procedures and approval process set forth in Article XIII D, § 4.

(iv). The District was formed prior to November 6, 1996 pursuant to a petition signed by those owning all of the parcels subject to the assessment at the time the assessment was initially imposed.

(v). There is no increase in the amount proposed to be assessed on any parcel within the District in any category of

assessment unit, for the period from Fiscal Year 2015-16 to Fiscal Year 2016-17, thereby rendering the District exempt from the procedures and approval process set forth in Article XIII D, § 4.

(vi). The City Council desires, pursuant to the provisions of the Act to provide for the annual levy of assessments for the 2016-17 Fiscal Year, to provide for the costs and expenses reasonably necessary for the maintenance of improvements within said District.

(vii). The assessment engineer has presented a report ("Report"), as required by law, setting forth the reasonably necessary maintenance for Fiscal Year 2016-17 and setting forth the recommended levy therefor.

B. Resolution.

NOW, THEREFORE, THE CITY COUNCIL OF THE CITY OF PLACENTIA DOES HEREBY FIND, DETERMINE AND RESOLVE AS FOLLOWS:

1. The facts set forth in the Recitals, Part A of this Resolution, are true and correct.

2. The Report has been made, filed with the City Clerk and duly considered by the City Council and is hereby deemed sufficient and preliminarily approved. The Report shall stand as the Engineer's Report for all subsequent proceedings under and pursuant to the foregoing resolution.

3. The public interest and convenience require the annual levy and collection of special assessments for the continual maintenance of improvements, to serve and benefit said District as set forth in the Report of the Engineer, incorporated herein as a part hereof.

4. The Report, setting forth the reasonably necessary maintenance for Fiscal Year 2016-17 and setting forth the recommended levy therefore, hereby is received and is directed to be filed in the Office of the City Clerk.

5. The public interest and convenience require, and it is the intention of this City Council to order, reasonably necessary maintenance for Fiscal Year 2016-17, and further it is determined to be in the public interest and convenience to levy and collect annual assessments to pay the costs and expenses of said maintenance and improvements as estimated in said "Report."

6. The assessments levied and collected shall be for the maintenance of certain landscape improvements, maintenance, and servicing as set forth in the Engineer's Report, referenced and so incorporated herein.

7. NOTICE IS HEREBY GIVEN THAT ON TUESDAY, JUNE 7, 2016, AT 7:00 P.M. OR AS SOON THEREAFTER AS THE MATTER MAY BE HEARD, IN THE COUNCIL CHAMBERS LOCATED AT 401 E. CHAPMAN AVENUE, PLACENTIA, THE CITY COUNCIL SHALL CONDUCT A PUBLIC HEARING TO RECEIVE PROTESTS OR OBJECTIONS, IF ANY THERE BE, REGARDING THE LEVEL OF MAINTENANCE AND THE LEVY OF ASSESSMENTS WITHIN AND UPON ALL PROPERTY WITHIN LANDSCATE MAINTENANDFE DISTRICT NO. 92-1. ANY PERSON WHO WISHES TO OBJECT TO THE PROCEEDINGS FOR THE ANNUAL LEVY SHOULD FILE A WRITTEN PROTEST WITH THE CITY CLERK PRIOR TO THE TIME SET AND SCHEDULED FOR SAID PUBLIC HEARING.

8. The City Council hereby directs the City Clerk to give notice of a public hearing, pursuant to California Government Code § 6061, in a newspaper of general circulation within the City.

9. The City Clerk is further directed to cause a copy of this Resolution to be posted upon the official bulletin board customarily used for the posting of notices and to mail, by first class mail, a copy of the notice to those interested parties who have filed written requests.

10. For any and all information relating to the proceedings, protest procedure, any documentation and/or information of a procedural or technical nature, your attention is directed:

Luis Estevez
Public Works Department
City of Placentia
401 East Chapman Avenue
Placentia, California 92870
(714) 993-8131

PASSED, ADOPTED AND APPROVED this 3rd day of May, 2016.

_____
JEREMY B. YAMAGUCHI, MAYOR
CITY OF PLACENTIA

ATTEST:

_____
PATRICK J. MELIA, CITY CLERK

I, PATRICK J. MELIA, CITY CLERK of the CITY OF PLACENTIA DO HEREBY CERTIFY that the foregoing Resolution was adopted at a regular meeting of the City Council held on the 3rd day of May, 2016 by the following vote:

AYES: COUNCILMEMBERS:
NOES: COUNCILMEMBERS:
ABSENT: COUNCILMEMBERS:
ABSTAIN: COUNCILMEMBERS:

_____
PATRICK J. MELIA, CITY CLERK

APPROVED AS TO FORM:

_____
CHRISTIAN L. BETTENHAUSEN,
CITY ATTORNEY

CITY OF PLACENTIA

LANDSCAPE MAINTENANCE DISTRICT NO. 92-1

ENGINEER'S REPORT

FISCAL YEAR 2016-17

APRIL 2016

PURSUANT TO THE LANDSCAPING AND LIGHTING ACT OF 1972,
GOVERNMENT CODE AND ARTICLE XIIID OF THE CALIFORNIA CONSTITUTION

ENGINEER OF WORK:
SCIConsultingGroup
4745 MANGELS BOULEVARD
FAIRFIELD, CALIFORNIA 94534
PHONE 707.430.4300
FAX 707.430.4319
WWW.SCI-CG.COM

(THIS PAGE INTENTIONALLY LEFT BLANK)

CITY OF PLACENTIA

CITY COUNCIL

Jeremy B. Yamaguchi, Mayor
Craig Green, Mayor Pro Tem
Scott W. Nelson, Councilmember
Constance Underhill, Councilmember
Chad P. Wanke, Councilmember

CITY ADMINISTRATOR

Damien Arrula

CHIEF FINANCIAL OFFICER

Linda Magnuson

PUBLIC WORKS MANAGER

Luis Estevez

CITY ATTORNEY

Christian L. Bettenhausen

ENGINEER OF WORK

SCI Consulting Group
Lead Assessment Engineer, Jerry Bradshaw, P.E.

(THIS PAGE INTENTIONALLY LEFT BLANK)

TABLE OF CONTENTS

INTRODUCTION **5**

OVERVIEW 5
ENGINEER'S REPORT AND CONTINUATION OF ASSESSMENTS 5
LEGISLATIVE ANALYSIS 6

PLANS & SPECIFICATIONS **9**

FISCAL YEAR 2016-17 ESTIMATE OF COST AND BUDGET **13**

BUDGET FOR FISCAL YEAR 2016-17 13

METHOD OF ASSESSMENT APPORTIONMENT **15**

METHOD OF APPORTIONMENT 15
DISCUSSION OF BENEFIT 15
SPECIAL BENEFIT 16
GENERAL VERSUS SPECIAL BENEFIT 18
BENEFIT FINDING 19
METHOD OF APPORTIONMENT 24
ANNUAL ASSESSMENT CALCULATION 26
DURATION OF ASSESSMENT 27
APPEALS OF ASSESSMENTS LEVIED TO PROPERTY 28
ASSESSMENT FUNDS MUST BE EXPENDED WITHIN THE DISTRICT AREA 28

ASSESSMENT **29**

ASSESSMENT DIAGRAM **31**

ASSESSMENT ROLL **33**

LIST OF TABLES

TABLE 1 – FY 2016-17 ESTIMATE OF COSTS 13
TABLE 2 – ASSESSMENT CALCULATION 27
TABLE 3 – FY 2016-17 SUMMARY COST ESTIMATE 29

INTRODUCTION

OVERVIEW

The City of Placentia (the "City") services and maintains perimeter and median landscaping, and other improvements ("Improvements") to various parts of the City. In order to fund the maintenance and operation (the "Services") of these projects and improvements, the City has formed Landscape Maintenance District No. 92-1, ("District"). This Engineer's Report ("Report") was prepared to establish the budget for the Improvements (as described below) that will be funded by the 2016-17 assessments and other revenue, and to determine the general and special benefits received from the Improvements by property within the District and the method of assessment apportionment to lots and parcels. This Report and the assessments have been made pursuant to the Landscaping and Lighting Act of 1972, Part 2 of Division 15 of the California Streets and Highways Code (the "Act") and Article XIIID of the California Constitution (the "Article").

ENGINEER'S REPORT AND CONTINUATION OF ASSESSMENTS

The assessment has been continued for over 20 years. In each subsequent year for which the assessments will be continued, the Placentia City Council (the "Council") must direct the preparation of an Engineer's Report, budgets, and proposed assessments for the upcoming fiscal year. After the report is completed, the City Council may preliminarily approve the Engineer's Report and the continued assessments and establish the date for a public hearing on the continuation of the assessments. Accordingly, this Engineer's Report (the "Report") was prepared pursuant to the direction of the City Council.

As required by the Act, this Report includes plans and specifications, a diagram or map of the District, the benefits received by property from the Improvements within the District, and the method of assessment apportionment to lots and parcels within the District.

If the Council approves this Engineer's Report and the continuation of the Assessments by resolution, a notice of public hearing must be published in a local newspaper at least 10 days prior to the date of the public hearing. The resolution preliminarily approving the Engineer's Report and establishing the date for a public hearing is typically used for this notice.

Following the minimum 10-day time period after publishing the notice, a public hearing is held for the purpose of allowing public testimony about the proposed continuation of the Assessments. This hearing is currently scheduled for June 7, 2016. At this hearing, the Council will consider approval of a resolution confirming the continuation of the Assessments for fiscal year 2016-17. If so confirmed and approved, the Assessments would be submitted to the Orange County Auditor/Controller for inclusion on the property tax rolls for fiscal year 2016-17.

Beginning in 2014, SCI Consulting Group became the Assessment Engineer for the District. To maintain an accurate reference and legally defensible record of the District, pertinent

language used in previous engineer's reports has been retained herein and is cited in italics as appropriate.

LEGISLATIVE ANALYSIS

PROPOSITION 218

The Right to Vote on Taxes Act was approved by the voters of California on November 6, 1996, and is now Article XIIIC and XIIID of the California Constitution. Proposition 218 provides for benefit assessments to be levied to fund the cost of providing services and improvements, as well as maintenance and operation expenses to a public improvement which benefits the assessed property.

SILICON VALLEY TAXPAYERS ASSOCIATION, INC. V SANTA CLARA COUNTY OPEN SPACE AUTHORITY (2008) 44 CAL. 4TH 431

In July of 2008, the California Supreme Court issued its ruling on the Silicon *Valley Taxpayers Association, Inc. v. Santa Clara County Open Space Authority* ("*SVTA*"). This ruling is significant in that the Court clarified how Proposition 218 made changes to the determination of special benefit. The Court also found that:

- Benefit assessments are for special, not general, benefit
- The services and/or improvements funded by assessments must be clearly defined
- Special benefits are directly received by and provide a direct advantage to property in the Improvement District
- The assessment paid by property should be proportional to the special benefits it receives from the Improvements

This Engineer's Report and the process used to establish the continuation of the assessments for fiscal year 2016-17 are consistent with the *SVTA* decision and with the requirements of Article XIIIC and XIIID of the California Constitution based on the following factors:

1. The District is drawn to include the entire City; although only parcels deriving special benefits are included in the assessment rolls. Thus, zones of benefit are not required and the assessment revenue derived from real property in the District is expended only on the Improvements in the District.

2. The Improvements which are constructed and maintained with assessment proceeds in the District are located in close proximity to the real property subject to the assessment. The Improvements provide landscaping and other services to the residents of such assessed property. The proximity of the Improvements to the assessed parcels provides a special benefit to the parcel being assessed pursuant to the factors outlined by the Supreme Court in that decision.

3. Due to their proximity to the assessed parcels, the Improvements financed with assessment revenues in the District benefit the properties in that District in a manner

different in kind from the benefit that other parcels of real property in the City derive from such Improvements, and the benefits conferred on such property in the District are more extensive than a general increase in property values.

4. The assessments paid in the District are proportional to the special benefit that each parcel within that Assessment District receives from the Improvements because:

   a. The specific landscaping Improvements and maintenance and utility costs thereof in the District are specified in this Report; and

   b. Such Improvement and maintenance costs in the District are allocated among different types of property located within the District, and equally among those properties which have similar characteristics, such as single-family residential parcels, multi-family residential parcels, commercial parcels, industrial parcels, etc.

DAHMS V. DOWNTOWN POMONA PROPERTY (2009) 174 CAL. APP. 4TH 708
In *Dahms v. Downtown Pomona Property* ("*Dahms*") the Court upheld an assessment that was 100% special benefit (i.e. 0% general benefit) on the rationale that the services and improvements funded by the assessments were directly provided to property in the assessment district. The Court also upheld discounts and exemptions from the assessment for certain properties.

BONANDER V. TOWN OF TIBURON (2009) 180 CAL. APP. 4TH 103
Bonander v. *Town of Tiburon* ("*Bonander*"), the 1st District Court of Appeal overturned a benefit assessment approved by property owners to pay for placing overhead utility lines underground in an area of the Town of Tiburon. The Court invalidated the assessments primarily on the grounds that the assessments had been apportioned to assessed property based on the costs within sub-areas of the assessment district instead of the overall cost of the improvements and the overall proportional special benefits.

BEUTZ V. COUNTY OF RIVERSIDE (2010) 184 CAL. APP. 4TH 1516
Steven Beutz v. County of Riverside ("*Beutz*") the Court overturned an assessment for park maintenance in Wildomar, California, primarily because the general benefits associated with improvements and services were not explicitly calculated, quantified and separated from the special benefits.

GOLDEN HILL NEIGHBORHOOD ASSOCIATION V. CITY OF SAN DIEGO (2011) 199 CAL. APP. 4TH 416

On September 22, 2011, the San Diego Court of Appeal issued a decision on the Golden Hill Neighborhood Association v. City of San Diego appeal. This decision overturned an assessment for street and landscaping maintenance in the Greater Golden Hill neighborhood of San Diego, California. The court described two primary reasons for its decision. First, like in Beutz, the court found the general benefits associated with services were not explicitly calculated, quantified and separated from the special benefits. Second,

the court found that the City had failed to record the basis for the assessment on its own parcels.

COMPLIANCE WITH CURRENT LAW

This Engineer's Report is consistent with the *SVTA* decision and with the requirements of Article XIIIC and XIIID of the California Constitution because the Improvements to be funded are clearly defined; the benefiting property in the District enjoys close and unique proximity, access and views to the Improvements; the Improvements serve as an extension of usable land area for benefiting properties in the District and such special benefits provide a direct advantage to property in the District that is not enjoyed by the public at large or other property.

This Engineer's Report is consistent with *Beutz*, *Dahms* and *Greater Golden Hill* because the Improvements will directly benefit property in the District and the general benefits have been explicitly calculated and quantified and excluded from the Assessments. The Engineer's Report is consistent with *Bonander* because the Assessments have been apportioned based on the overall cost of the Improvements and Services proportional special benefit to each property, rather than the proportional cost to the District to provide the Improvements to specific properties.

PLANS & SPECIFICATIONS

The City maintains landscaping and other improvements in locations within the District's boundaries. The work and improvements to be undertaken by the Landscape Maintenance District No. 92-1 and the cost thereof paid from the levy of the annual Assessment provide special benefit to Assessor Parcels within the District as defined in the Method of Assessment herein. In addition to the definitions provided by the Landscaping and Lighting Act of 1972, (the "Act") the work and improvements are generally described as follows:

ENTRANCE SIGNS

The entrance signs with landscape improvements to be maintained are to be located at the following locations within the District:

- Central Avenue at Chapman Avenue (n/e corner)
- Central Avenue at Gordon Drive
- Central Avenue at Buck Place
- Buena Vista Street at Dressel Drive
- Buena Vista Street at Petry Drive
- Alta Vista Street at Chang Drive
- Alta Vista Street at Swail Drive
- Alta Vista Street at Tebay Drive

ISLANDS

The landscaped islands to be maintained by the District are located as follows:

- Kraemer Blvd. from Alta Vista Street to n/o City Hall
- Connecticut Way e/o Kraemer Blvd
- Rose Drive from Alta Vista Street to Buena Vista Street

PARKWAY VISTAS

The landscaped parkway vistas to be maintained by the District are located as follows:

- Kraemer Blvd. e/s (n/o City Hall to Connecticut Way)
- Kraemer Blvd. e/s (Connecticut Way to Alta Vista St.)
- Alta Vista Street n/s (from 900' w/o to 800' e/o Dunnavant Dr.)
- Alta Vista Street n/s (Rose Dr. to Jefferson St.)
- Alta Vista Street n/s (Jefferson St. to Van Buren St.)
- Alta Vista Street s/s (Kraemer Blvd. to All America Way)
- Alta Vista Street s/s (Central Ave. to Dunnavant Dr.)
- Alta Vista Street s/s (Dunnavant Dr. to Rose Dr.)
- Alta Vista Street s/s (Rose Dr. to Jefferson St.)
- Alta Vista Street s/s (Jefferson St. to Van Buren St.)
- Rose Drive w/s (Alta Vista St. to 500'+ n/o Orangethorpe Ave.)
- Rose Drive e/s (Alta Vista St. to north boundary of Shopping Center)

- Rose Drive e/s (Alta Vista St. to 200' s/o Castner Dr.)

UNOCAL/FIELDSTONE OIL WELL LOTS – RIGHT-OF-WAY SCREEN PLANTING

The landscaped screen planting areas to be maintained by the District are located as follows:

- Dressel Drive / Howard Place
- Mykannen Circle / Cisneros Lane
- Tidland Circle
- Nevin Lane / Tucker Place
- Nevin Lane / Evans Lane
- Gerhold Lane
- Hill Street / Granger Drive
- Larson Lane / Evans Lane

STREET RIGHT-OF-WAY LANDSCAPING

The street landscaping to be maintained by the District is located as follows:

- Jefferson Street e/s (Alta Vista St. to Garten Dr.)
- Buena Vista s/s (320'± w/o Petry Dr. to 500'± e/o Dressel Dr.)
- Van Buren Street w/s (750' n/o Alta Vista St. to Orchard Dr.)
- Chang Drive (Alta Vista St. to Evans Ln.)
- Dressel Drive (Buena Vista St. to Munoz Pl.)
- Central Avenue (Alta Vista St. to Chapman Ave.)
- Chapman Avenue (Central Ave. to 1130'± east)
- Chapman Avenue (Mission Way to All America Way)
- All America Way w/s (City Hall to Alta Vista St.)
- All America Way e/s (Chapman Ave. 100'± s/o Dartmouth Dr.)
- Van Buren Street e/s (Richfield Channel to 200' s/o Alta Vista St.)
- Dunnavant Drive (Alta Vista to 1300'± south) (does not include Lot "F", Tract 15139)
- Other minor areas that front non-contiguous assessed parcels

EASEMENTS – PUBLIC STORM DRAIN AND SEWER

Landscaped easements to be maintained by the District are located as follows:

- At various locations within TM 14161 (Fieldstone and Van Daele Tracts and TM 15699 Placentia Development Company)
- Does not include Lot "F," Tract 15139

PLACENTIA CHAMPIONS SPORTS COMPLEX

Maintenance and service includes (but is not limited to) the following:

- Payments for electrical energy and water usage
- Repair, replacement or enhancement of community building, parking lots, fencing, signage, lighting and fixed recreational structures such as playgrounds, play fields, courts, walkways, dugouts, bleachers, scoreboards, restrooms, drinking fountains, picnic tables and shelters, and ancillary items such as storage and utility structures
- Irrigation, cultivation, pest control and replacement of plant material, trees, shrubs, ground cover, turf, supplies
- Personnel, utility and equipment costs
- Contract services where applicable

Installation, maintenance and servicing of Improvements, may include, but are not limited to, turf and play areas, landscaping, ground cover, shrubs and trees, irrigation systems, sidewalks, parking lots, drainage systems, lighting, fencing, entry monuments, basketball courts, tennis courts, other recreational facilities, security patrols to protect the Improvements, graffiti removal and repainting, and labor, materials, supplies, utilities and equipment, as applicable, at each of the locations owned, operated or maintained by the District.

As applied herein, "Installation" means the construction of Improvements, including, but not limited to, land preparation (such as grading, leveling, cutting and filling), sod, landscaping, irrigation systems, walkways and drainage, lights, playground equipment, play courts, playing fields, recreational facilities and public restrooms.

"Maintenance" means the furnishing of services and materials for the ordinary and usual maintenance, operation and servicing of any improvement, including repair, removal or replacement of all or any part of any improvement; providing for the life, growth, health, and beauty of landscaping, including cultivation, irrigation, trimming, spraying, fertilizing, or treating for disease or injury; the removal of trimmings, rubbish, debris, and other solid waste, and the cleaning, sandblasting, and painting of walls and other improvements to remove or cover graffiti.

"Servicing" means the furnishing of electric current, or energy, gas or other illuminating agent for any public lighting facilities or for the lighting or operation of any other improvements; or water for the irrigation of any landscaping, the operation of any fountains, or the maintenance of any other improvements.

Incidental expenses include all of the following: (a) The costs of preparation of the report, including plans, specifications, estimates, diagram, and assessment; (b) the costs of printing, advertising, and the giving of published, posted, and mailed notices; (c) compensation payable to the County for collection of assessments; (d) compensation of any engineer or attorney employed to render services in proceedings pursuant to this part; (e) any other expenses incidental to the construction, installation, or maintenance and servicing

of the Improvements; (f) any expenses incidental to the issuance of bonds or notes pursuant to Streets & Highways Code Section 22662.5; and (g) costs associated with any elections held for the approval of a new or increased assessment (Streets & Highways Code §22526).

Modifications to the District structure could include, but are not limited to, substantial changes or expansion of the Improvements provided, substantial changes in the service provided, modifications or restructuring of the District including annexation or detachment of specific parcels, revisions in the method of apportionment, or proposed new or increased assessments.

The assessment proceeds will be exclusively used for Improvements within the District plus incidental expenses.

FISCAL YEAR 2016-17 ESTIMATE OF COST AND BUDGET

BUDGET FOR FISCAL YEAR 2016-17

The 1972 Act provides that the total costs for providing the maintenance and servicing of the District Improvements and facilities can be recovered in the assessment spread including incidental expenses. The latter can include engineering fees, legal fees, printing, mailing, postage, publishing and all other costs identified with the District proceedings.

An estimate of District costs for fiscal year 2016-17 for the maintenance and servicing of the Improvements is provided below.

TABLE 1 – FY 2016-17 ESTIMATE OF COSTS

Expenditure Item		Amount
Salaries & Benefits	$	113,415
Legal Services		1,500
Engineering Services		8,875
Special Studies		0
Other Professional Services		0
Landscaping		105,000
Repair / Maintenance Services		12,000
Construction Services		0
Telephone		7,000
Advertising		250
City Administrative Services		0
Electricity		7,000
Water		200,000
Estimated Expenditures	$	455,040
Revenue Item		**Amount**
Direct Benefit Assessments FY 2016/17	$	427,616
General Fund Contribution		0
Amount from (to) Dedicated Reserves		27,424
Estimated Revenues	$	455,040
Budget Allocation to Parcels		**Amount**
Total Assessment Budget[1]	$	427,616
Total Assessment Units (AUs)		2,761.130
Assessment per Assessment Unit (AU)[2]	$	154.87

Notes to Estimate of Costs:

1. The Act requires that proceeds from the assessments must be deposited into a special fund that has been set up for the revenues and expenditures of the District. Moreover, funds raised by the assessment shall be used only for the purposes stated within this Report. Any balance remaining at the end of the Fiscal Year, June 30, must be carried over to the next Fiscal Year. The District may also establish a reserve fund for contingencies and special projects as well as a capital improvement fund for accumulating funds for larger capital improvement projects or capital renovation needs. Any remaining balance would either be placed in the reserve fund, the capital improvement fund, or would be used to reduce future years' assessments.

2. The rate shown here is for an Assessment Unit (single family home or its equivalent). For the definition of the term AU and rates for other types of property, see the section titled, "Method of Assessment" and the sections following it in this report.

METHOD OF ASSESSMENT APPORTIONMENT

METHOD OF APPORTIONMENT

This section of the Engineer's Report explains the benefits to be derived from the Improvements and the methodology used to apportion the total assessment to properties within the District.

The District consists of certain assessor parcels within the boundaries as defined by the Assessment Diagram referenced in this report and the parcels identified by the Assessor Parcel Numbers listed with the levy roll. The parcel list includes all privately and publically owned parcels as shown. The method used for apportioning the Assessment is based upon the relative special benefits to be derived by the properties in the District over and above general benefits conferred on real property or to the public at large. The Assessment is apportioned to lots and parcels in proportion to the relative special benefit from the Improvements. The apportionment of special benefit is a two-step process: the first step is to identify the types of special benefit arising from the Improvements and the second step is to allocate the Assessments to property based on the estimated relative special benefit for each type of property.

DISCUSSION OF BENEFIT

In summary, the Assessments can only be levied based on the special benefit to property. This benefit is received by property over and above any general benefits. With reference to the requirements for assessments, Section 22573 of the Landscaping and Lighting Act of 1972 states:

> *"The net amount to be assessed upon lands within an assessment district may be apportioned by any formula or method which fairly distributes the net amount among all assessable lots or parcels in proportion to the estimated benefits to be received by each such lot or parcel from the improvements."*

Proposition 218, as codified in Article XIIID of the California Constitution, has confirmed that assessments must be based on the special benefit to property and that the value of the special benefits must exceed the cost of the assessment:

> *"No assessment shall be imposed on any parcel which exceeds the reasonable cost of the proportional special benefit conferred on that parcel."*

The following benefit categories summarize the types of special benefit to residential, commercial, industrial and other lots and parcels resulting from the Improvements to be provided with the assessment proceeds. These types of special benefit are summarized as follows:

A. Proximity to Improved Landscaped Areas and Other Public Improvements within the District.
B. Access to Improved landscaped areas and Other Public Improvements within the District.
C. Improved Views within the District.
D. Extension of a property's outdoor areas and green spaces for properties within close proximity to the Improvements.
E. Creation of individual lots for residential and commercial use that, in absence of the Assessments, would not have been created.

In this case, the recent SVTA v. SCCOSA decision provides enhanced clarity to the definitions of special benefits to properties from similar improvements in three distinct areas:

- Proximity
- Expanded or improved access
- Views

The SVTA v. SCCOSA decision also clarifies that a special benefit is a service or improvement that provides a direct advantage to a parcel and that indirect or derivative advantages resulting from the overall public benefits from a service or improvement are general benefits. The SVTA v. SCCOSA decision also provides specific guidance that park improvements are a direct advantage and special benefit to property that is proximate to a park that is improved by an assessment:

> *The characterization of a benefit may depend on whether the parcel receives a direct advantage from the improvement (e.g. proximity to a park) or receives an indirect, derivative advantage resulting from the overall public benefits of the improvement (e.g. general enhancement of the district's property values).*

Proximity, improved access and views, in addition to the other special benefits listed herein further strengthen the basis of these assessments.

Moreover, the Dahms decision further clarified that certain services and improvements funded by assessments, that are over and above what otherwise would be provided and that other property in general and the public do not share or receive are 100% special benefit. The assessment-funded services upheld by Dahms included streetscape maintenance and security services.

SPECIAL BENEFIT

The special benefits from the Improvements are further detailed below:

PROXIMITY TO IMPROVED LANDSCAPED AREAS WITHIN THE DISTRICT

Only the specific properties within close proximity to the Improvements are included in the District. The District has been narrowly drawn to include the properties that receive special

benefits from the Improvements. Therefore, property in the District enjoys unique and valuable proximity and access to the Improvements that the public at large and property outside the District do not share.

In absence of the Assessments, the Improvements would not be provided and the public improvements funded in the District would be degraded due to insufficient funding for maintenance, upkeep and repair. Therefore, the Assessments provide Improvements that are over and above what otherwise would be provided. Improvements that are over and above what otherwise would be provided do not by themselves translate into special benefits but when combined with the unique proximity and access enjoyed by parcels in the District, they provide a direct advantage and special benefit to property in the District.

ACCESS TO IMPROVED LANDSCAPED AREAS WITHIN THE DISTRICT

Since the parcels in the District are nearly the only parcels that enjoy close access to the Improvements, they directly benefit from the unique close access to improved landscaping areas and other public improvements that are provided by the Assessments. This is a direct advantage and special benefit to property in the District.

IMPROVED VIEWS WITHIN THE ASSESSMENT DISTRICTS

The City, by maintaining permanent public improvements funded by the Assessments in the District, provides improved views to properties in the District. The properties in the District enjoy close and unique proximity, access and views of the specific Improvements funded in the District; therefore, the improved and protected views provided by the Assessments are another direct and tangible advantage that is uniquely conferred upon property in the District.

EXTENSION OF A PROPERTY'S OUTDOOR AREAS AND GREEN SPACES FOR PROPERTIES WITHIN CLOSE PROXIMITY TO THE IMPROVEMENTS

In large part because it is cost prohibitive to provide large open land areas on property in the District, the residential, commercial and other benefiting properties in the District do not have large outdoor areas and green spaces. The Improvements within the District provide additional outdoor areas that serve as an effective extension of the land area for proximate properties because the Improvements are uniquely proximate and accessible to property in close proximity to the Improvements. The Improvements, therefore, provide an important, valuable and desirable extension of usable land area for the direct advantage and special benefit of properties in the District because such properties have uniquely good and close proximity to the Improvements.

CREATION OF INDIVIDUAL LOTS FOR RESIDENTIAL AND COMMERCIAL USE THAT, IN ABSENCE OF THE ASSESSMENTS, WOULD NOT HAVE BEEN CREATED

In most of the District, the original owner/developer(s) of the property within the District agreed unanimously to the Assessments. The Assessments provide the necessary funding for public improvements that were required as a condition of development and subdivision approval. Therefore, such Assessments allowed the original property to be subdivided and for development of the parcels to occur. As parcels were sold, new owners were informed

of the Assessments through the title reports, and in some cases, through Department of Real Estate "White Paper" reports that the parcels were subject to assessment. Purchase of property was also an "agreement" to pay the Assessment. Therefore, in absence of the Assessments, the lots within most of the District would not have been created. These parcels, and the improvements that were constructed on the parcels, receive direct advantage and special benefit from the Assessments.

GENERAL VERSUS SPECIAL BENEFIT

Article XIIIC of the California Constitution requires any local agency proposing to increase or impose a benefit assessment to "separate the general benefits from the special benefits conferred on a parcel." The rationale for separating special and general benefits is to ensure that property owners subject to the benefit assessment are not paying for general benefits. An assessment can fund special benefits but cannot fund general benefits. Accordingly, a separate estimate of the special and general benefit is given in this section.

In other words:

Total Benefit	=	General Benefit	+	Special Benefit

There is no widely-accepted or statutory formula for general benefit. General benefits are benefits from improvements or services that are not special in nature, are not "particular and distinct" and are not "over and above" benefits received by other properties. SVTA vs. SCCOSA provides some clarification by indicating that general benefits provide "an indirect, derivative advantage" and are not necessarily proximate to the improvements.

In this Report, the general benefit is liberally estimated and described, and then budgeted so that it is funded by sources other than the Assessment.

The starting point for evaluating general and special benefits is the current, baseline level of service. The Assessment will fund Improvements "over and above" this general, baseline level and the general benefits estimated in this section are over and above the baseline.

A formula to estimate the general benefit is listed below:

General Benefit	=	Benefit to Real Property Outside the Assessment District	+	Benefit to Real Property Inside the Assessment District that is Indirect and Derivative	+	Benefit to the Public at Large

Special benefit, on the other hand, is defined in the state constitution as "a particular and distinct benefit over and above general benefits conferred on real property located in the

district or to the public at large." The SVTA v. SCCOSA decision indicates that a special benefit is conferred to a property if it "receives a direct advantage from the improvement (e.g., proximity to a park)." In these Assessments, as noted, properties in the District have close and unique proximity, views and access to the Improvements and uniquely improved desirability from the Improvements and other properties and the public at large do not receive significant benefits because they do not have proximity, access or views of the Improvements. Therefore, the overwhelming proportion of the benefits conferred to property is special, and is only minimally received by property outside the Districts or the public at large.

BENEFIT FINDING

The District contains the Placentia Champions Sports Complex, which is distinct from other landscape improvements in the District. Due to significantly different characteristics between the two types of improvements, benefits will be discussed and calculated separately under the categories of "Park Improvements" and "Landscaping Improvements."

PARK IMPROVEMENTS - QUANTIFICATION OF GENERAL BENEFIT

In this section, the general benefit from park Improvements is liberally estimated and described, and then budgeted so that it is funded by sources other than the Assessment. This Park section is focused on the Placentia Champions Sports Complex. Other District Improvements are discussed below in "*Landscaping Improvements - Quantification of General Benefit*."

BENEFIT TO PROPERTY OUTSIDE THE ASSESSMENT DISTRICTS

For the purposes of calculating benefit to properties outside the District, the Park will be considered as a neighborhood park insomuch as it provides amenities for nearby properties. While it functions as a community (or even regional) facility for organized sports such as baseball and soccer, the general benefit derived from those activities will be discussed under the "*Benefit to the General Public*" below.

Properties within the District receive much of the special benefits from the park Improvements because properties in the District enjoy unique close proximity and access to the park Improvements that is not necessarily enjoyed by other properties or the public at large. However, certain properties within the proximity/access radius of the park Improvements, but outside of the boundaries of the District, may receive some benefit from the park Improvements. Since this benefit is conferred to properties outside the District boundaries, it contributes to the overall general benefit calculation and will not be funded by the Assessments.

Since the properties outside the District but within the effective proximity radii are not assessed for their benefits because they are outside of the area that can be assessed by the District, this is a form of general benefit to other property. A 50% reduction factor is applied to these properties because they are all on only one side of the Improvements and properties in the District enjoy the advantage of over twice the average proximity to the park

Improvements. The general benefit to property outside of the District is calculated as follows with the parcel and data analysis performed by SCI Consulting Group.

ASSUMPTIONS:

- 651 parcels outside the District but within 0.5 miles of the Park
- 2,214 parcels in the District
- 50% relative benefit compared to property with the District

CALCULATION:

General Benefit to property outside the District = 651/(651+2,214)*0.5 = 11.36%

BENEFIT TO PROPERTY *INSIDE* THE ASSESSMENT DISTRICTS THAT IS *INDIRECT AND DERIVATIVE*

The "indirect and derivative" benefit to property within the District is particularly difficult to calculate. A solid argument can be presented that all benefit within the District is special, because the Improvements are clearly "over and above" and "particular and distinct" when compared with the baseline level of service and the unique proximity, access and views of the Improvements enjoyed by benefiting properties in the District.

Nevertheless, the SVTA vs. SCCOSA decision indicates there may be general benefit "conferred on real property located in the district" A measure of the general benefits to property within the Assessment area is the percentage of land area within or directly abutting the District that is publicly owned and used for regional purposes such as major roads, rail lines and other regional facilities because such properties used for regional purposes could provide indirect benefits to the public at large. Approximately 2.91% of the land area in the District is used for such regional purposes, so this is a measure of the general benefits to property within the District.

BENEFIT TO THE PUBLIC AT LARGE

The general benefit to the public at large can be estimated by the proportionate amount of time that the District's parks facilities are used and enjoyed by individuals who are not residents, employees, customers or property owners in the District. In this District, there is only one park facility: Placentia Champions Sports Complex ("Complex"). The Complex serves the needs of many people in two primary ways: as a neighborhood park serving nearby residents for shorter and more frequent visits; and as a community or regional park serving people from all over Placentia and the surrounding areas as a destination for organized sports such as soccer and baseball league play. The general benefit of the former was discussed above; the general benefit of the latter is discussed here.

When the Complex functions as a community or regional park, it becomes a destination for longer and less frequent visits (for example, scheduled league play). Of the five ways benefits are conferred (proximity, access, views, extension of a property's green space, and

creation of lots), the community or regional function confers benefits only in the "access" and "extension of a property's green space" categories (proximity does not apply as these trips are from outside the District; people do not come for the views; and the facility was not tied to the creation of faraway lots). Therefore the general benefit is no more than 40%. That figure, however, is reduced by the percentage that the community or regional park benefits property owners within the district (special benefit). The City estimates that approximately 71% of participants in these organized sports are from the City of Placentia. However, only 15.11% of Placentia parcels lie inside the district, so it is estimated that (15% of 71% =) 10.73% of the users are from within the District. Conversely, 89.27% are from outside the District. Therefore (40% x 89.27% =) 35.71% of the benefits from the Parks Improvements are general benefits to the public at large

TOTAL PARK IMPROVEMENTS GENERAL BENEFITS

Using a sum of these three measures of general benefit, we find that approximately 49.98% of the benefits conferred by the Improvements may be general in nature and should be funded by sources other than the assessment.

	PARKS GENERAL BENEFIT CALCULATION	
	11.36%	(Outside the District)
+	2.91%	(Property within the District)
+	35.71%	(Public at Large)
=	49.98%	(Total General Benefit)

LANDSCAPING AND OTHER IMPROVEMENTS - QUANTIFICATION OF GENERAL BENEFIT

In this section, the general benefit from landscaping and other types of Improvements (other than park Improvements) is liberally estimated and described, and then budgeted so that it is funded by sources other than the Assessment.

BENEFIT TO PROPERTY OUTSIDE THE ASSESSMENT DISTRICTS

Properties within the District receive almost all of the special benefits from the other Improvements because properties in the District enjoy unique close proximity and access to the Improvements that is not enjoyed by other properties or the public at large. However, certain properties within the proximity/access radius of the Improvements, but outside of the boundaries of the District, may receive some benefit from the Improvements. Since this benefit is conferred to properties outside the District boundaries, it contributes to the overall general benefit calculation and will not be funded by the Assessments. The general benefit to property outside of the District is calculated with the parcel and data analysis performed by SCI Consulting Group.

Since the properties outside the District but with frontage abutting the Improvements cannot be assessed by the District, this is a form of general benefit to other property. The primary way that parcels outside the district benefit by the Improvements is from views. Therefore, parcels that abut the landscape areas and are not separated from the Improvements by a

privacy fence are counted for this general benefit. The general benefit to property outside of the District is calculated as follows.

ASSUMPTIONS:

- 22 parcels outside the District
- 2,214 parcels in the District

CALCULATION:

General Benefit to property outside the District = 22/(22+2,214) = 0.98%

BENEFIT TO PROPERTY *INSIDE* THE ASSESSMENT DISTRICTS THAT IS *INDIRECT AND DERIVATIVE*

The "indirect and derivative" benefit to property within the District is particularly difficult to calculate. A solid argument can be presented that all benefit within the District is special, because the other Improvements are clearly "over and above" and "particular and distinct" when compared with the baseline level of service and the unique proximity, access and views of the other Improvements enjoyed by benefiting properties in the District.

Nevertheless, the SVTA vs. SCCOSA decision indicates there may be general benefit "conferred on real property located in the district" A measure of the general benefits to property within the Assessment area is the percentage of land area within or directly abutting the District that is publicly owned and used for regional purposes such as major roads, rail lines and other regional facilities because such properties used for regional purposes could provide indirect benefits to the public at large. Approximately 2.91% of the land area in the District is used for such regional purposes, so this is a measure of the general benefits to property within the District.

BENEFIT TO THE PUBLIC AT LARGE

The general benefit to the public at large can be estimated by the proportionate amount of time that the District's other Improvements including landscaping are used and enjoyed by individuals who are not residents, employees, customers or property owners in the District. It should be noted that these other Improvements do not attract the public at large in the same way as park improvements – and they confer far less benefit to the public at large than do similar park improvements. In essence, the public does not visit an area to enjoy setback landscaping in the same way as they may visit a park.

One way to measure the special benefit to the general public is by the car trips through an area with Improvements. Of the five ways benefits are conferred (proximity, access, views, extension of a property's green space, and creation of lots), the only benefit that is conferred by way of pass-by car trips is views, which accounts for 10% of the total benefits, since views are less critically important and are enjoyed much less often to the average non-resident driver than to a resident.

Next, the views factors are weighted by the relevant number of car trips. Using the lane miles as representative of pass-by traffic, an analysis shows that 90% of the lane miles are on arterial or collector streets where the general public has views of the landscaping. Therefore (90% of 10% =) 9.0% of the benefits from the other Improvements are general benefits to the public at large.

TOTAL OTHER IMPROVEMENTS GENERAL BENEFITS

Using a sum of these three measures of general benefit, we find that approximately 12.89% of the benefits conferred by the Improvements may be general in nature and should be funded by sources other than the assessment.

LANDSCAPING GENERAL BENEFIT CALCULATION		
	0.98%	(Outside the District)
+	2.91%	(Property within the District)
+	9.00%	(Public at Large)
=	12.89%	(Total General Benefit)

TOTAL COMBINED GENERAL BENEFITS

The total general benefit for Parks is 49.98% and for Landscaping and other Improvements is 12.89%. The City estimates that approximately 20% of its District budget is for Parks and the remainder is for Landscaping and other Improvements. It is reasonable to assume that the ratio will remain relatively constant in the foreseeable future barring significant modifications to the Improvements. Therefore, using those proportions to calculate a weighted average of the general benefits for each type of Improvement, the resulting total combined general benefit is (0.20 x 49.98%) + (0.80 x 12.89%) = 20.31%.

Although this analysis finds that 20.31% of the assessment may provide general benefits from the Improvements, the Assessment Engineer establishes a requirement for a minimum contribution from sources other than the assessments of 21%. This minimum contribution above the measure of general benefits will serve to provide additional coverage for any other general benefits.

FINAL STEP – CALCULATE THE CURRENT GENERAL BENEFIT CONTRIBUTION FROM THE CITY

This general benefit cannot be funded from the Assessments; it must be funded from other sources such as the City's General Fund or other non-District funds. These contributions can also be in the form of in-lieu contributions to the installation and maintenance of the Improvements such as other City assets that support and protect the Improvements. The City of Placentia will contribute both monetary and in-lieu resources to ensure that the general benefits conferred by the proposed Improvements are not funded by the District's Assessments.

A summary and quantification of these other contributions from the City is discussed below:

The City of Placentia owns, maintains, rehabilitates and replaces curb and gutter along the border of the District Improvements. This curb and gutter serves to support, contain, retain, manage irrigation flow and growth, and provide a boundary for the Improvements. The contribution from the City towards general benefit from the maintenance, rehabilitation, and replacement of the curb and gutter is conservatively estimated to be 5%.

The City owns and maintains a storm drainage system along the border of the District Improvements. This system serves to prevent flooding and associated damage to the Improvements, and manage urban runoff including local pollutants loading from the Improvements. The contribution from the City towards general benefit from the maintenance, and operation of the local storm drainage system is conservatively estimated to be 5%.

The City owns and maintains local public streets along the border of the District Improvements. These public streets provide access to the Improvements for its enjoyment as well as efficient maintenance. The contribution from the City towards general benefit from the maintenance of local public streets is conservatively estimated to be 5%.

The value of the construction of the improvements can be quantified and monetized as an annuity. Since this construction was performed and paid for by non-assessment funds, this "annuity" can be used to offset general benefit costs, and is conservatively estimated to contribute 10%.

The total General Benefit is liberally quantified at 21% which is entirely offset by the conservatively quantified total non-assessment contribution towards general benefit described above of 25%. Therefore, no additional General Benefit must be funded by the City.

METHOD OF APPORTIONMENT

The development of an Assessment methodology requires apportioning to determine the relative special benefit for each property. As the District was formed by a different engineer of record, the precise language from the most recent Engineer's Report is included below:

> *It has been determined that the improvements provide a specific and special benefit to all assessed parcels of land in the development area. Landscaping and irrigation of street rights-of-way, entryways, islands, sewer and storm drain easements, areas surrounding existing oil wells and the parkway vistas aesthetically enhances the development areas. The landscaped pedestrian corridor along Alta Vista Street also provides pedestrian access throughout the development area. The aesthetic enhancement and use of the parkway vistas increases the desirability of the properties located within the boundaries of the District mainly because of the property's close proximity and accessibility to the improvements. Therefore, maintenance of these public improvements renders a special and direct benefit to the parcels located throughout the District and the levy of a special assessment for the maintenance of the improvements is deemed appropriate*.

The method of apportionment (Method of Assessment) set forth in the Report is based on the premise that each assessed property receives special benefits from the landscape improvements within the District, and the assessment obligation for each parcel reflects that parcel's proportional special benefits as compared to other properties that receive special benefits.

The assessment method used in spreading the annual landscape maintenance costs is based on an assessment unit (AU) factor as follows:

*Each **Single Family Detached Residential Unit** is considered to be one AU and is assessed the cost attributable to one AU.*

***Multi-Family Residential Units** are assessed 0.70 or 70% of an AU since they have a higher density than Single Family Detached Units (number of dwelling units/acres). The decrease in assessment is a direct result of the reduced amount of assessable acreage per Multi-Family Unit and the reduction in occupancy per unit.*

*In converting **Developed Commercial, Industrial, Institutional and Other Non-Residential** properties to AUs, the factor used is based on the City of Placentia average single-family residential density of ten dwelling units per acre. Therefore, the parcels in this Class will be assessed 10 AU per acre or any portion thereof. These properties benefit from the maintenance of improvements because of the enhanced desirability resulting from well-kept landscape areas. Improved aesthetic appeal also increases the draw of businesses to purchase or lease property and the increased opportunity to draw clientele.*

***Assessable Undeveloped Acreage** also benefits from the maintenance and service of the landscape improvements. This benefit comes in the form of enhanced desirability due to the improved aesthetics of the area resulting from improvements. The enhanced aesthetics increases the desirability of the property to future homeowners and future commercial property owners or lessors. However, because the property is vacant, less use will be made of the improvements. It is reasonable to derive that vacant property, when compared to developed property, receives about half of the benefit of developed properties, therefore the Single Family Residence acreage equivalent used for developed non-residential properties of 10 AU per acres is reduced to 5 AU per acre for undeveloped land.*[1]

Further clarification on the four benefit classes is provided below:

---

[1] From the 2013-14 Engineer's Annual Levy Report, City of Placentia, Landscape Maintenance District No. 92-1, dated June 4, 2013

Class I *- Single family detached residential, including condominium form of ownership of single-family detached dwellings.*

Class II *- Developed commercial, industrial, and institutional where a map or a building permit for construction has been issued as of March 15 of the prior Fiscal Year.*

Class III *– Multi-family residential and attached residential, approved project where a map has been recorded or a building permit for construction of dwelling units has been issued as of March 15 of the prior Fiscal Year.*

Class IV *– Undeveloped and all other properties that are not in Class I, II, or III regardless if they have been approved for future development or are in the process of securing development approval as of June 15 of the prior Fiscal Year.*[2]

ANNUAL ASSESSMENT CALCULATION

For fiscal year 2016-17 the amount of Assessments for the District is not increased from prior years. The Calculations for maintenance, service and incidentals follows:

[2] From the 2013-14 Engineer's Annual Levy Report, City of Placentia, Landscape Maintenance District No. 92-1, dated June 4, 2013

Table 2 – ASSESSMENT CALCULATION

Class	Description	Quantity		AU Ratio Factor		Assessment Units
I	Single Family	1,986 parcels	x	1.00	=	1,986.000 AU
II	Comm, Indust	27.927 acres	x	10.00	=	279.270 AU
III	Multi-Family	648 units	x	0.70	=	453.600 AU
IV	Undeveloped	8.452 acres	x	5.00	=	42.260 AU
TOTAL Assessment Units						**2,761.130 AU**

Proposed Assessment Rate					
$427,616.20	**/**	**2,761.130 AU**	**=**	**$154.87**	**/AU**

Class Assessments								
Class I	Single Family	Each parcel is assessed at one assessment unit:						
		$	154.87	x	1.00	=	$ 154.87	/Parcel
Class II	Comm, Indust	Each Acre is assesed at 10 assessment units:						
		$	154.87	x	10.00	=	$ 1,548.70	/ Acre
Class III	Multi-Family	Each Unit is assessed at 0.70 assessment units:						
		$	154.87	x	0.70	=	$ 108.41	/Unit
Class IV	Undeveloped	Each Acre is assesed at 5 assessment units:						
		$	154.87	x	5.00	=	$ 774.35	/Acre

DURATION OF ASSESSMENT

The District was formed or annexed in previous years. It is proposed that the Assessments be continued every year after their formation or annexation, so long as the public Improvements need to be maintained and improved, and the City requires funding from the Assessments for these Improvements in the District. As noted previously, the Assessment can continue to be levied annually after the City Council approves an annually updated Engineer's Report, budget for the Assessment, Improvements to be provided, and other specifics of the Assessment. In addition, the City Council must hold an annual public hearing to continue the Assessment.

APPEALS OF ASSESSMENTS LEVIED TO PROPERTY

Any property owner who feels that the Assessment levied on the subject property is in error as a result of incorrect information being used to apply the foregoing method of assessment may file a written appeal with the City of Placentia City Administrator or his or her designee. Any such appeal is limited to correction of an Assessment during the then-current Fiscal Year and applicable law. Upon the filing of any such appeal, the City Administrator or his or her designee will promptly review the appeal and any information provided by the property owner. If the City Administrator or his or her designee finds that the Assessment should be modified, the appropriate changes shall be made to the Assessment Roll. If any such changes are approved after the Assessment Roll has been filed with the County for collection, the City Administrator or his or her designee is authorized to refund to the property owner the amount of any approved reduction. Any dispute over the decision of the City Administrator or his or her designee shall be referred to the Placentia City Council, and the decision of the City Council shall be final.

ASSESSMENT FUNDS MUST BE EXPENDED WITHIN THE DISTRICT AREA

The net available Assessment funds, after incidental, administrative, financing and other costs shall be expended exclusively for Improvements within the boundaries of the District or as described herein, and appropriate incidental and administrative costs as defined in the Plans and Specifications section.

ASSESSMENT

WHEREAS, the City of Placentia directed the undersigned engineer of Work to prepare and file a report presenting an estimate of costs, a Diagram for the District and an assessment of the estimated costs of the Improvements upon all assessable parcels within the District;

NOW, THEREFORE, the undersigned, by virtue of the power vested in me under the Act, Article XIIID of the California Constitution, and the order of the Placentia City Council, hereby makes the following Assessment to cover the portion of the estimated cost of the Improvements, and the costs and expenses incidental thereto to be paid by the District.

The amount to be paid for said Improvements and the expense incidental thereto, to be paid by the District for the Fiscal Year 2016-17 is generally as follows:

TABLE 3 – FY 2016-17 SUMMARY COST ESTIMATE

Salaries & Benefits	$	113,415
Operating Expenses		331,000
Capital Expenses		0
Administration and Project Management		10,625
Total for Services	$	455,040
Less General Fund Contribution		0
Less Other Revenue		0
Amount to (from) Dedicated Reserves		(27,424)
Net Amount to Assessments	$	427,616

As required by the Act, an Assessment Diagram of the District is hereto attached and incorporated herein by reference. The distinctive number of each parcel or lot of land in the District is its Assessor Parcel Number appearing on the Assessment Roll.

I do hereby assess and apportion the net amount of the cost and expenses of the Improvements, including the costs and expenses incident thereto, upon the parcels and lots of land within the District, in accordance with the special benefits to be received by each parcel or lot, from the Improvements, and more particularly set forth in the Estimate of Cost and Method of Assessment in the Report.

The Assessment is made upon the parcels or lots of land within the District in proportion to the special benefits to be received by the parcels or lots of land, from the Improvements.

Each parcel or lot of land is described in the Assessment Roll by reference to its parcel number as shown on the Assessor's Maps of the County of Orange for the Fiscal Year 2016-17. For a more particular description of the property, reference is hereby made to the deeds and maps on file and of record in the office of the County Recorder of the County.

I hereby will place opposite the Assessor Parcel Number for each parcel or lot within the Assessment Roll, the amount of the assessment for the Fiscal Year 2016-17 for each parcel or lot of land within the District.

Dated: April 26, 2016

Engineer of Work

By_____

Jerry Bradshaw, License No. C048845

ASSESSMENT DIAGRAM

The District boundary is conterminous with the City Limits. The parcels to be assessed in Landscape Maintenance District No. 92-1 are shown on the Assessment Diagram, which is on file with the City Clerk of the City of Placentia, and includes all those properties included in the original formation of the District and subsequent annexations. The following Assessment Diagram is for general location only and is not to be considered the official boundary map. The lines and dimensions of each lot or parcel within the District are those lines and dimensions as shown on the maps of the Assessor of the County of Orange, for Fiscal Year 2016-17, and are incorporated herein by reference, and made a part of this Diagram and this Report.

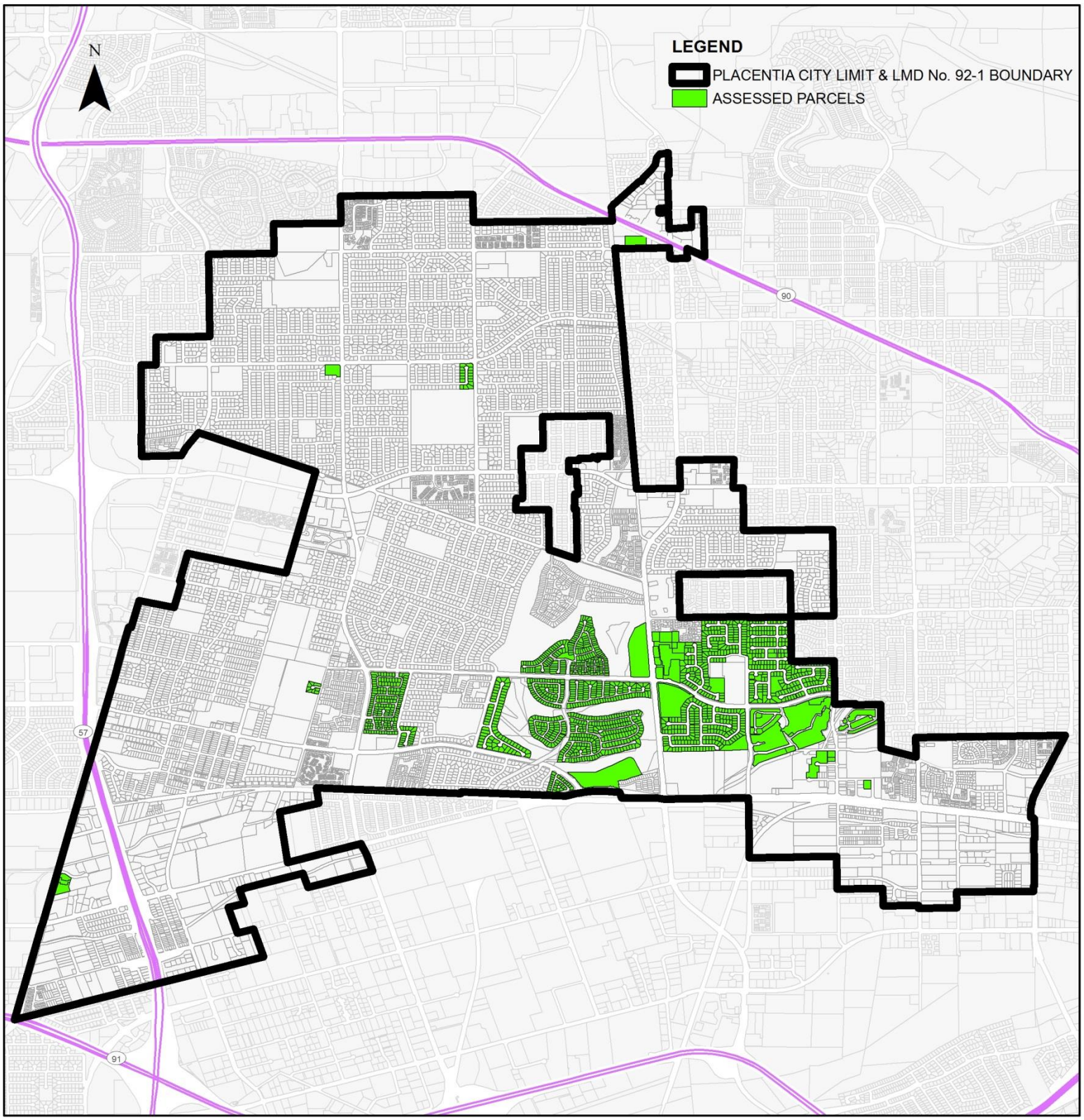

PREPARED BY SCI CONSULTING GROUP
4745 MANGELS BLVD
FAIRFIELD CA 94534
(707)430-4300

CITY OF PLACENTIA LANDSCAPING MAINTENANCE DISTRICT No. 92-1
ASSESSMENT DIAGRAM

ASSESSMENT ROLL

An Assessment Roll (a listing of all parcels assessed within the District and the amount of the Assessment) will be filed with the City Clerk and is, by reference, made part of this Report and is available for public inspection during normal office hours at the City Hall at 401 East Chapman Avenue, Placentia, California 92870.

Each lot or parcel listed on the Assessment Roll is shown and illustrated on the latest County Assessor records and these records are, by reference made part of this Report. These records shall govern for all details concerning the description of the lots or parcels.

CITY OF PLACENTIA

LANDSCAPE MAINTENANCE DISTRICT No. 92-1

ASSESSMENT ROLL FISCAL YEAR 2016-17

Listed in order of Assessor's Parcel Number

Parcel Number	Units	Acres	SFE	Landuse	Assessment	Parcel Number	Units	Acres	SFE	Landuse	Assessment
336-041-29	0	1.716	17.16		$ 2,657.57	340-551-17	1	0.290	1.00		$ 154.87
336-552-35	1	0.180	1.00		$ 154.87	340-551-18	1	0.260	1.00		$ 154.87
336-552-36	1	0.170	1.00		$ 154.87	340-551-19	1	0.270	1.00		$ 154.87
336-552-37	1	0.170	1.00		$ 154.87	340-551-20	1	0.260	1.00		$ 154.87
336-552-38	1	0.170	1.00		$ 154.87	340-551-21	1	0.260	1.00		$ 154.87
336-552-39	1	0.170	1.00		$ 154.87	340-551-22	1	0.300	1.00		$ 154.87
336-552-40	1	0.230	1.00		$ 154.87	340-551-23	1	0.220	1.00		$ 154.87
336-552-41	1	0.240	1.00		$ 154.87	340-551-24	1	0.180	1.00		$ 154.87
336-552-42	1	0.160	1.00		$ 154.87	340-551-25	1	0.210	1.00		$ 154.87
336-552-43	1	0.170	1.00		$ 154.87	340-551-26	1	0.240	1.00		$ 154.87
336-552-44	1	0.160	1.00		$ 154.87	340-551-27	1	0.230	1.00		$ 154.87
336-552-45	1	0.170	1.00		$ 154.87	340-551-28	1	0.180	1.00		$ 154.87
336-552-46	1	0.170	1.00		$ 154.87	340-551-29	1	0.180	1.00		$ 154.87
336-552-47	1	0.180	1.00		$ 154.87	340-551-30	1	0.180	1.00		$ 154.87
336-552-48	1	0.260	1.00		$ 154.87	340-551-31	1	0.180	1.00		$ 154.87
336-552-49	1	0.160	1.00		$ 154.87	340-551-32	1	0.180	1.00		$ 154.87
336-552-50	1	0.160	1.00		$ 154.87	340-551-33	1	0.180	1.00		$ 154.87
339-112-35	0	1.295	12.95		$ 2,005.57	340-551-34	1	0.180	1.00		$ 154.87
339-112-36	0	0.604	6.04		$ 935.41	340-551-35	1	0.180	1.00		$ 154.87
339-112-37	0	0.481	4.81		$ 744.92	340-551-36	1	0.190	1.00		$ 154.87
339-461-01	1	0.000	1.00		$ 154.87	340-551-37	1	0.210	1.00		$ 154.87
339-461-02	1	0.000	1.00		$ 154.87	340-551-38	1	0.210	1.00		$ 154.87
339-461-03	1	0.000	1.00		$ 154.87	340-551-39	1	0.210	1.00		$ 154.87
339-461-04	1	0.000	1.00		$ 154.87	340-551-40	1	0.210	1.00		$ 154.87
339-461-05	1	0.000	1.00		$ 154.87	340-551-41	1	0.200	1.00		$ 154.87
339-461-06	1	0.000	1.00		$ 154.87	340-551-42	1	0.190	1.00		$ 154.87
339-461-07	1	0.000	1.00		$ 154.87	340-551-43	1	0.190	1.00		$ 154.87
339-461-08	1	0.000	1.00		$ 154.87	340-551-44	1	0.230	1.00		$ 154.87
340-021-78	422	10.366	295.40		$45,748.60	340-561-01	1	0.120	1.00		$ 154.87
340-412-25	1	0.150	1.00		$ 154.87	340-561-02	1	0.090	1.00		$ 154.87
340-412-26	1	0.120	1.00		$ 154.87	340-561-03	1	0.090	1.00		$ 154.87
340-412-27	1	0.120	1.00		$ 154.87	340-561-04	1	0.090	1.00		$ 154.87
340-412-28	1	0.150	1.00		$ 154.87	340-561-05	1	0.090	1.00		$ 154.87
340-412-29	1	0.230	1.00		$ 154.87	340-561-06	1	0.090	1.00		$ 154.87
340-412-30	1	0.130	1.00		$ 154.87	340-561-07	1	0.090	1.00		$ 154.87
340-412-31	1	0.120	1.00		$ 154.87	340-561-08	1	0.110	1.00		$ 154.87
340-412-32	1	0.120	1.00		$ 154.87	340-561-09	1	0.090	1.00		$ 154.87
340-412-33	1	0.120	1.00		$ 154.87	340-561-10	1	0.090	1.00		$ 154.87
340-412-34	1	0.120	1.00		$ 154.87	340-561-11	1	0.090	1.00		$ 154.87
340-412-35	1	0.130	1.00		$ 154.87	340-561-12	1	0.100	1.00		$ 154.87
340-412-36	1	0.150	1.00		$ 154.87	340-571-01	1	0.090	1.00		$ 154.87
340-412-37	1	0.100	1.00		$ 154.87	340-571-02	1	0.090	1.00		$ 154.87
340-412-38	1	0.120	1.00		$ 154.87	340-571-03	1	0.090	1.00		$ 154.87
340-412-39	1	0.120	1.00		$ 154.87	340-571-04	1	0.090	1.00		$ 154.87
340-412-40	1	0.120	1.00		$ 154.87	340-571-05	1	0.090	1.00		$ 154.87
340-412-41	1	0.150	1.00		$ 154.87	340-571-06	1	0.090	1.00		$ 154.87
340-551-01	1	0.190	1.00		$ 154.87	340-571-07	1	0.090	1.00		$ 154.87
340-551-02	1	0.190	1.00		$ 154.87	340-571-08	1	0.110	1.00		$ 154.87
340-551-03	1	0.190	1.00		$ 154.87	340-571-09	1	0.100	1.00		$ 154.87
340-551-04	1	0.190	1.00		$ 154.87	340-571-10	1	0.100	1.00		$ 154.87
340-551-05	1	0.220	1.00		$ 154.87	340-571-11	1	0.080	1.00		$ 154.87
340-551-06	1	0.280	1.00		$ 154.87	340-571-12	1	0.080	1.00		$ 154.87
340-551-07	1	0.300	1.00		$ 154.87	340-571-13	1	0.100	1.00		$ 154.87
340-551-08	1	0.280	1.00		$ 154.87	340-571-14	1	0.150	1.00		$ 154.87
340-551-09	1	0.200	1.00		$ 154.87	340-571-15	1	0.090	1.00		$ 154.87
340-551-10	1	0.190	1.00		$ 154.87	340-571-16	1	0.090	1.00		$ 154.87
340-551-11	1	0.190	1.00		$ 154.87	340-571-17	1	0.090	1.00		$ 154.87
340-551-12	1	0.200	1.00		$ 154.87	340-581-01	1	0.120	1.00		$ 154.87
340-551-13	1	0.210	1.00		$ 154.87	340-581-02	1	0.120	1.00		$ 154.87
340-551-14	1	0.210	1.00		$ 154.87	340-581-03	1	0.120	1.00		$ 154.87
340-551-15	1	0.220	1.00		$ 154.87	340-581-04	1	0.120	1.00		$ 154.87
340-551-16	1	0.240	1.00		$ 154.87	340-581-05	1	0.120	1.00		$ 154.87

CITY OF PLACENTIA
LANDSCAPE MAINTENANCE DISTRICT No. 92-1
ASSESSMENT ROLL FISCAL YEAR 2016-17
Listed in order of Assessor's Parcel Number

Parcel Number	Units	Acres	SFE	Landuse	Assessment	Parcel Number	Units	Acres	SFE	Landuse	Assessment
340-581-06	1	0.120	1.00		$ 154.87	340-591-12	1	0.080	1.00		$ 154.87
340-581-07	1	0.140	1.00		$ 154.87	340-591-13	1	0.070	1.00		$ 154.87
340-581-08	1	0.160	1.00		$ 154.87	340-591-14	1	0.080	1.00		$ 154.87
340-581-09	1	0.140	1.00		$ 154.87	340-591-15	1	0.070	1.00		$ 154.87
340-581-10	1	0.170	1.00		$ 154.87	340-591-16	1	0.070	1.00		$ 154.87
340-581-11	1	0.180	1.00		$ 154.87	340-591-18	1	0.100	1.00		$ 154.87
340-581-12	1	0.160	1.00		$ 154.87	340-591-19	1	0.080	1.00		$ 154.87
340-581-13	1	0.190	1.00		$ 154.87	340-591-20	1	0.080	1.00		$ 154.87
340-581-14	1	0.110	1.00		$ 154.87	340-591-21	1	0.070	1.00		$ 154.87
340-581-15	1	0.120	1.00		$ 154.87	340-591-22	1	0.070	1.00		$ 154.87
340-581-16	1	0.120	1.00		$ 154.87	340-591-23	1	0.070	1.00		$ 154.87
340-581-17	1	0.120	1.00		$ 154.87	340-591-25	1	0.070	1.00		$ 154.87
340-581-18	1	0.120	1.00		$ 154.87	340-591-26	1	0.060	1.00		$ 154.87
340-581-19	1	0.130	1.00		$ 154.87	340-591-27	1	0.100	1.00		$ 154.87
340-581-20	1	0.130	1.00		$ 154.87	340-591-28	1	0.080	1.00		$ 154.87
340-581-21	1	0.150	1.00		$ 154.87	340-591-29	1	0.080	1.00		$ 154.87
340-581-22	1	0.160	1.00		$ 154.87	340-591-31	1	0.090	1.00		$ 154.87
340-581-23	1	0.130	1.00		$ 154.87	340-591-32	1	0.070	1.00		$ 154.87
340-581-24	1	0.200	1.00		$ 154.87	340-591-33	1	0.070	1.00		$ 154.87
340-581-25	1	0.140	1.00		$ 154.87	340-591-34	1	0.070	1.00		$ 154.87
340-581-26	1	0.130	1.00		$ 154.87	340-591-35	1	0.070	1.00		$ 154.87
340-581-27	1	0.130	1.00		$ 154.87	340-591-36	1	0.060	1.00		$ 154.87
340-581-28	1	0.130	1.00		$ 154.87	340-591-37	1	0.080	1.00		$ 154.87
340-581-29	1	0.110	1.00		$ 154.87	340-591-38	1	0.120	1.00		$ 154.87
340-581-30	1	0.140	1.00		$ 154.87	340-591-39	1	0.070	1.00		$ 154.87
340-581-31	1	0.130	1.00		$ 154.87	340-591-40	1	0.080	1.00		$ 154.87
340-581-32	1	0.100	1.00		$ 154.87	340-591-41	1	0.060	1.00		$ 154.87
340-581-33	1	0.110	1.00		$ 154.87	340-591-42	1	0.070	1.00		$ 154.87
340-581-34	1	0.110	1.00		$ 154.87	340-591-44	1	0.070	1.00		$ 154.87
340-581-35	1	0.120	1.00		$ 154.87	340-591-45	1	0.060	1.00		$ 154.87
340-581-36	1	0.140	1.00		$ 154.87	340-591-46	1	0.100	1.00		$ 154.87
340-581-37	1	0.130	1.00		$ 154.87	340-591-47	1	0.080	1.00		$ 154.87
340-581-38	1	0.130	1.00		$ 154.87	340-591-48	1	0.080	1.00		$ 154.87
340-581-39	1	0.120	1.00		$ 154.87	340-591-49	1	0.100	1.00		$ 154.87
340-581-40	1	0.110	1.00		$ 154.87	340-591-50	1	0.070	1.00		$ 154.87
340-581-41	1	0.110	1.00		$ 154.87	340-591-51	1	0.060	1.00		$ 154.87
340-581-42	1	0.110	1.00		$ 154.87	340-591-52	1	0.070	1.00		$ 154.87
340-581-43	1	0.110	1.00		$ 154.87	340-591-53	1	0.070	1.00		$ 154.87
340-581-44	1	0.130	1.00		$ 154.87	340-591-54	1	0.070	1.00		$ 154.87
340-581-45	1	0.130	1.00		$ 154.87	340-591-55	1	0.090	1.00		$ 154.87
340-581-46	1	0.130	1.00		$ 154.87	340-591-56	1	0.070	1.00		$ 154.87
340-581-47	1	0.120	1.00		$ 154.87	340-591-57	1	0.110	1.00		$ 154.87
340-581-48	1	0.130	1.00		$ 154.87	340-591-58	1	0.110	1.00		$ 154.87
340-581-49	1	0.120	1.00		$ 154.87	340-591-60	1	0.090	1.00		$ 154.87
340-581-50	1	0.150	1.00		$ 154.87	340-591-61	1	0.070	1.00		$ 154.87
340-581-51	1	0.120	1.00		$ 154.87	340-591-62	1	0.080	1.00		$ 154.87
340-581-52	1	0.140	1.00		$ 154.87	340-591-63	1	0.070	1.00		$ 154.87
340-581-53	1	0.120	1.00		$ 154.87	340-591-64	1	0.060	1.00		$ 154.87
340-581-54	1	0.140	1.00		$ 154.87	340-591-66	1	0.080	1.00		$ 154.87
340-581-55	1	0.140	1.00		$ 154.87	340-591-67	1	0.070	1.00		$ 154.87
340-581-56	1	0.170	1.00		$ 154.87	340-591-68	1	0.090	1.00		$ 154.87
340-581-57	1	0.170	1.00		$ 154.87	340-591-69	1	0.070	1.00		$ 154.87
340-581-67	1	0.870	0.00		$ 0.00	340-591-70	1	0.080	1.00		$ 154.87
340-581-68	1	0.390	0.00		$ 0.00	340-591-71	1	0.070	1.00		$ 154.87
340-591-01	1	0.070	1.00		$ 154.87	340-591-72	1	0.070	1.00		$ 154.87
340-591-02	1	0.070	1.00		$ 154.87	340-591-73	1	0.070	1.00		$ 154.87
340-591-03	1	0.110	1.00		$ 154.87	340-591-74	1	0.070	1.00		$ 154.87
340-591-05	1	0.060	1.00		$ 154.87	340-591-75	1	0.060	1.00		$ 154.87
340-591-07	1	0.060	1.00		$ 154.87	340-591-76	1	0.070	1.00		$ 154.87
340-591-08	1	0.080	1.00		$ 154.87	340-591-77	1	0.070	1.00		$ 154.87
340-591-09	1	0.080	1.00		$ 154.87	340-591-78	1	0.070	1.00		$ 154.87
340-591-11	1	0.080	1.00		$ 154.87	340-591-79	1	0.070	1.00		$ 154.87

CITY OF PLACENTIA
LANDSCAPE MAINTENANCE DISTRICT No. 92-1
ASSESSMENT ROLL FISCAL YEAR 2016-17
Listed in order of Assessor's Parcel Number

Parcel Number	Units	Acres	SFE	Landuse	Assessment	Parcel Number	Units	Acres	SFE	Landuse	Assessment
340-591-80	1	0.080	1.00		$ 154.87	340-601-61	1	0.170	1.00		$ 154.87
340-591-81	1	0.120	1.00		$ 154.87	340-601-62	1	0.170	1.00		$ 154.87
340-601-01	1	0.110	1.00		$ 154.87	340-601-63	1	0.170	1.00		$ 154.87
340-601-02	1	0.110	1.00		$ 154.87	340-611-01	1	0.190	1.00		$ 154.87
340-601-03	1	0.120	1.00		$ 154.87	340-611-02	1	0.180	1.00		$ 154.87
340-601-04	1	0.130	1.00		$ 154.87	340-611-03	1	0.180	1.00		$ 154.87
340-601-05	1	0.130	1.00		$ 154.87	340-611-04	1	0.180	1.00		$ 154.87
340-601-06	1	0.150	1.00		$ 154.87	340-611-05	1	0.180	1.00		$ 154.87
340-601-07	1	0.130	1.00		$ 154.87	340-611-06	1	0.180	1.00		$ 154.87
340-601-08	1	0.120	1.00		$ 154.87	340-611-07	1	0.170	1.00		$ 154.87
340-601-09	1	0.110	1.00		$ 154.87	340-611-08	1	0.220	1.00		$ 154.87
340-601-10	1	0.120	1.00		$ 154.87	340-611-09	1	0.220	1.00		$ 154.87
340-601-11	1	0.110	1.00		$ 154.87	340-611-10	1	0.240	1.00		$ 154.87
340-601-12	1	0.110	1.00		$ 154.87	340-611-11	1	0.210	1.00		$ 154.87
340-601-13	1	0.110	1.00		$ 154.87	340-611-12	1	0.190	1.00		$ 154.87
340-601-14	1	0.110	1.00		$ 154.87	340-611-13	1	0.180	1.00		$ 154.87
340-601-15	1	0.110	1.00		$ 154.87	340-611-14	1	0.180	1.00		$ 154.87
340-601-16	1	0.110	1.00		$ 154.87	340-611-15	1	0.180	1.00		$ 154.87
340-601-17	1	0.150	1.00		$ 154.87	340-611-16	1	0.180	1.00		$ 154.87
340-601-18	1	0.180	1.00		$ 154.87	340-611-17	1	0.180	1.00		$ 154.87
340-601-19	1	0.120	1.00		$ 154.87	340-611-18	1	0.180	1.00		$ 154.87
340-601-20	1	0.130	1.00		$ 154.87	340-611-19	1	0.180	1.00		$ 154.87
340-601-21	1	0.160	1.00		$ 154.87	340-611-20	1	0.180	1.00		$ 154.87
340-601-22	1	0.140	1.00		$ 154.87	340-612-01	1	0.190	1.00		$ 154.87
340-601-23	1	0.150	1.00		$ 154.87	340-612-02	1	0.180	1.00		$ 154.87
340-601-24	1	0.170	1.00		$ 154.87	340-621-01	1	0.090	1.00		$ 154.87
340-601-25	1	0.160	1.00		$ 154.87	340-621-02	1	0.090	1.00		$ 154.87
340-601-26	1	0.130	1.00		$ 154.87	340-621-03	1	0.090	1.00		$ 154.87
340-601-27	1	0.180	1.00		$ 154.87	340-621-04	1	0.080	1.00		$ 154.87
340-601-28	1	0.170	1.00		$ 154.87	340-621-05	1	0.080	1.00		$ 154.87
340-601-29	1	0.120	1.00		$ 154.87	340-621-06	1	0.080	1.00		$ 154.87
340-601-30	1	0.120	1.00		$ 154.87	340-621-07	1	0.080	1.00		$ 154.87
340-601-31	1	0.120	1.00		$ 154.87	340-621-08	1	0.090	1.00		$ 154.87
340-601-32	1	0.120	1.00		$ 154.87	340-621-09	1	0.080	1.00		$ 154.87
340-601-33	1	0.120	1.00		$ 154.87	340-621-10	1	0.070	1.00		$ 154.87
340-601-34	1	0.120	1.00		$ 154.87	340-621-11	1	0.080	1.00		$ 154.87
340-601-35	1	0.150	1.00		$ 154.87	340-621-12	1	0.080	1.00		$ 154.87
340-601-36	1	0.130	1.00		$ 154.87	340-621-13	1	0.080	1.00		$ 154.87
340-601-37	1	0.130	1.00		$ 154.87	340-621-14	1	0.080	1.00		$ 154.87
340-601-38	1	0.130	1.00		$ 154.87	340-621-15	1	0.080	1.00		$ 154.87
340-601-39	1	0.150	1.00		$ 154.87	340-621-16	1	0.090	1.00		$ 154.87
340-601-40	1	0.130	1.00		$ 154.87	340-621-17	1	0.080	1.00		$ 154.87
340-601-41	1	0.130	1.00		$ 154.87	340-621-18	1	0.080	1.00		$ 154.87
340-601-42	1	0.120	1.00		$ 154.87	340-621-19	1	0.080	1.00		$ 154.87
340-601-43	1	0.130	1.00		$ 154.87	340-621-20	1	0.080	1.00		$ 154.87
340-601-44	1	0.140	1.00		$ 154.87	340-621-21	1	0.090	1.00		$ 154.87
340-601-45	1	0.120	1.00		$ 154.87	340-621-22	1	0.100	1.00		$ 154.87
340-601-46	1	0.140	1.00		$ 154.87	340-621-23	1	0.080	1.00		$ 154.87
340-601-47	1	0.180	1.00		$ 154.87	340-621-24	1	0.090	1.00		$ 154.87
340-601-48	1	0.140	1.00		$ 154.87	340-621-25	1	0.080	1.00		$ 154.87
340-601-49	1	0.130	1.00		$ 154.87	340-621-26	1	0.070	1.00		$ 154.87
340-601-50	1	0.110	1.00		$ 154.87	340-621-27	1	0.090	1.00		$ 154.87
340-601-51	1	0.110	1.00		$ 154.87	340-621-28	1	0.080	1.00		$ 154.87
340-601-52	1	0.110	1.00		$ 154.87	340-621-29	1	0.070	1.00		$ 154.87
340-601-53	1	0.130	1.00		$ 154.87	340-621-30	1	0.070	1.00		$ 154.87
340-601-54	1	0.200	1.00		$ 154.87	340-621-31	1	0.070	1.00		$ 154.87
340-601-55	1	0.150	1.00		$ 154.87	340-621-32	1	0.090	1.00		$ 154.87
340-601-56	1	0.130	1.00		$ 154.87	340-621-33	1	0.080	1.00		$ 154.87
340-601-57	1	0.150	1.00		$ 154.87	340-621-34	1	0.070	1.00		$ 154.87
340-601-58	1	0.140	1.00		$ 154.87	340-621-35	1	0.070	1.00		$ 154.87
340-601-59	1	0.230	1.00		$ 154.87	340-621-36	1	0.070	1.00		$ 154.87
340-601-60	1	0.190	1.00		$ 154.87	340-621-37	1	0.080	1.00		$ 154.87

CITY OF PLACENTIA
LANDSCAPE MAINTENANCE DISTRICT No. 92-1
ASSESSMENT ROLL FISCAL YEAR 2016-17
Listed in order of Assessor's Parcel Number

Parcel Number	Units	Acres	SFE	Landuse	Assessment	Parcel Number	Units	Acres	SFE	Landuse	Assessment
340-621-38	1	0.070	1.00		$ 154.87	340-641-56	1	0.120	1.00		$ 154.87
340-621-39	1	0.070	1.00		$ 154.87	340-641-57	1	0.100	1.00		$ 154.87
340-621-40	1	0.070	1.00		$ 154.87	340-641-58	1	0.100	1.00		$ 154.87
340-621-41	1	0.080	1.00		$ 154.87	340-641-59	1	0.170	1.00		$ 154.87
340-621-42	1	0.080	1.00		$ 154.87	340-641-60	1	0.130	1.00		$ 154.87
340-621-43	1	0.080	1.00		$ 154.87	340-641-61	1	0.080	1.00		$ 154.87
340-631-05	0	12.510	0.00		$ 0.00	340-641-62	1	0.100	1.00		$ 154.87
340-641-01	1	0.090	1.00		$ 154.87	340-641-63	1	0.120	1.00		$ 154.87
340-641-02	1	0.080	1.00		$ 154.87	340-641-64	1	0.120	1.00		$ 154.87
340-641-03	1	0.090	1.00		$ 154.87	340-641-65	1	0.100	1.00		$ 154.87
340-641-04	1	0.090	1.00		$ 154.87	340-641-66	1	0.100	1.00		$ 154.87
340-641-05	1	0.090	1.00		$ 154.87	340-641-67	1	0.100	1.00		$ 154.87
340-641-06	1	0.090	1.00		$ 154.87	340-641-68	1	0.100	1.00		$ 154.87
340-641-07	1	0.090	1.00		$ 154.87	340-641-69	1	0.100	1.00		$ 154.87
340-641-08	1	0.090	1.00		$ 154.87	340-641-70	1	0.130	1.00		$ 154.87
340-641-09	1	0.090	1.00		$ 154.87	340-641-71	1	0.110	1.00		$ 154.87
340-641-10	1	0.090	1.00		$ 154.87	340-641-72	1	0.090	1.00		$ 154.87
340-641-11	1	0.100	1.00		$ 154.87	340-641-73	1	0.090	1.00		$ 154.87
340-641-12	1	0.180	1.00		$ 154.87	340-641-74	1	0.090	1.00		$ 154.87
340-641-13	1	0.090	1.00		$ 154.87	340-641-75	1	0.090	1.00		$ 154.87
340-641-14	1	0.090	1.00		$ 154.87	340-641-76	1	0.090	1.00		$ 154.87
340-641-15	1	0.100	1.00		$ 154.87	340-641-77	1	0.090	1.00		$ 154.87
340-641-16	1	0.090	1.00		$ 154.87	340-641-78	1	0.100	1.00		$ 154.87
340-641-17	1	0.090	1.00		$ 154.87	340-651-01	1	0.130	1.00		$ 154.87
340-641-18	1	0.090	1.00		$ 154.87	340-651-02	1	0.110	1.00		$ 154.87
340-641-19	1	0.120	1.00		$ 154.87	340-651-03	1	0.110	1.00		$ 154.87
340-641-20	1	0.130	1.00		$ 154.87	340-651-04	1	0.160	1.00		$ 154.87
340-641-21	1	0.100	1.00		$ 154.87	340-651-05	1	0.120	1.00		$ 154.87
340-641-22	1	0.090	1.00		$ 154.87	340-651-06	1	0.110	1.00		$ 154.87
340-641-23	1	0.090	1.00		$ 154.87	340-651-07	1	0.110	1.00		$ 154.87
340-641-24	1	0.090	1.00		$ 154.87	340-651-08	1	0.110	1.00		$ 154.87
340-641-25	1	0.090	1.00		$ 154.87	340-651-09	1	0.120	1.00		$ 154.87
340-641-26	1	0.090	1.00		$ 154.87	340-651-10	1	0.150	1.00		$ 154.87
340-641-27	1	0.090	1.00		$ 154.87	340-651-11	1	0.220	1.00		$ 154.87
340-641-28	1	0.090	1.00		$ 154.87	340-651-12	1	0.130	1.00		$ 154.87
340-641-29	1	0.090	1.00		$ 154.87	340-651-13	1	0.110	1.00		$ 154.87
340-641-30	1	0.090	1.00		$ 154.87	340-651-14	1	0.110	1.00		$ 154.87
340-641-31	1	0.090	1.00		$ 154.87	340-651-15	1	0.110	1.00		$ 154.87
340-641-32	1	0.140	1.00		$ 154.87	340-651-16	1	0.110	1.00		$ 154.87
340-641-33	1	0.100	1.00		$ 154.87	340-651-17	1	0.120	1.00		$ 154.87
340-641-34	1	0.090	1.00		$ 154.87	340-651-18	1	0.140	1.00		$ 154.87
340-641-35	1	0.090	1.00		$ 154.87	340-651-19	1	0.210	1.00		$ 154.87
340-641-36	1	0.090	1.00		$ 154.87	340-651-20	1	0.140	1.00		$ 154.87
340-641-37	1	0.090	1.00		$ 154.87	340-651-21	1	0.120	1.00		$ 154.87
340-641-38	1	0.090	1.00		$ 154.87	340-651-22	1	0.110	1.00		$ 154.87
340-641-39	1	0.090	1.00		$ 154.87	340-651-23	1	0.110	1.00		$ 154.87
340-641-40	1	0.100	1.00		$ 154.87	340-651-24	1	0.110	1.00		$ 154.87
340-641-41	1	0.120	1.00		$ 154.87	340-651-25	1	0.120	1.00		$ 154.87
340-641-42	1	0.090	1.00		$ 154.87	340-651-26	1	0.170	1.00		$ 154.87
340-641-43	1	0.100	1.00		$ 154.87	340-651-27	1	0.130	1.00		$ 154.87
340-641-44	1	0.100	1.00		$ 154.87	340-651-28	1	0.110	1.00		$ 154.87
340-641-45	1	0.100	1.00		$ 154.87	340-651-29	1	0.110	1.00		$ 154.87
340-641-46	1	0.090	1.00		$ 154.87	340-651-30	1	0.120	1.00		$ 154.87
340-641-47	1	0.090	1.00		$ 154.87	340-651-31	1	0.150	1.00		$ 154.87
340-641-48	1	0.090	1.00		$ 154.87	340-651-32	1	0.130	1.00		$ 154.87
340-641-49	1	0.090	1.00		$ 154.87	340-651-33	1	0.130	1.00		$ 154.87
340-641-50	1	0.090	1.00		$ 154.87	340-651-34	1	0.130	1.00		$ 154.87
340-641-51	1	0.110	1.00		$ 154.87	340-651-35	1	0.130	1.00		$ 154.87
340-641-52	1	0.110	1.00		$ 154.87	340-651-36	1	0.130	1.00		$ 154.87
340-641-53	1	0.100	1.00		$ 154.87	340-651-37	1	0.150	1.00		$ 154.87
340-641-54	1	0.100	1.00		$ 154.87	340-651-38	1	0.130	1.00		$ 154.87
340-641-55	1	0.110	1.00		$ 154.87	340-651-39	1	0.120	1.00		$ 154.87

Parcel Number	Units	Acres	SFE	Landuse	Assessment	Parcel Number	Units	Acres	SFE	Landuse	Assessment
340-651-40	1	0.120	1.00		$ 154.87	340-661-57	1	0.110	1.00		$ 154.87
340-651-41	1	0.120	1.00		$ 154.87	340-661-58	1	0.120	1.00		$ 154.87
340-651-42	1	0.120	1.00		$ 154.87	340-661-59	1	0.110	1.00		$ 154.87
340-651-43	1	0.120	1.00		$ 154.87	340-661-60	1	0.090	1.00		$ 154.87
340-651-44	1	0.120	1.00		$ 154.87	340-661-61	1	0.110	1.00		$ 154.87
340-651-45	1	0.130	1.00		$ 154.87	340-661-62	1	0.100	1.00		$ 154.87
340-661-01	1	0.180	1.00		$ 154.87	340-661-63	1	0.100	1.00		$ 154.87
340-661-02	1	0.110	1.00		$ 154.87	340-661-64	1	0.100	1.00		$ 154.87
340-661-03	1	0.100	1.00		$ 154.87	340-661-65	1	0.100	1.00		$ 154.87
340-661-04	1	0.100	1.00		$ 154.87	340-661-66	1	0.100	1.00		$ 154.87
340-661-05	1	0.100	1.00		$ 154.87	340-661-67	1	0.100	1.00		$ 154.87
340-661-06	1	0.100	1.00		$ 154.87	340-661-68	1	0.100	1.00		$ 154.87
340-661-07	1	0.100	1.00		$ 154.87	340-661-69	1	0.100	1.00		$ 154.87
340-661-08	1	0.100	1.00		$ 154.87	340-661-70	1	0.100	1.00		$ 154.87
340-661-09	1	0.100	1.00		$ 154.87	340-671-01	1	0.120	1.00		$ 154.87
340-661-10	1	0.100	1.00		$ 154.87	340-671-02	1	0.120	1.00		$ 154.87
340-661-11	1	0.100	1.00		$ 154.87	340-671-03	1	0.120	1.00		$ 154.87
340-661-12	1	0.100	1.00		$ 154.87	340-671-04	1	0.120	1.00		$ 154.87
340-661-13	1	0.100	1.00		$ 154.87	340-671-05	1	0.150	1.00		$ 154.87
340-661-14	1	0.130	1.00		$ 154.87	340-671-06	1	0.150	1.00		$ 154.87
340-661-15	1	0.110	1.00		$ 154.87	340-671-07	1	0.110	1.00		$ 154.87
340-661-16	1	0.110	1.00		$ 154.87	340-671-08	1	0.120	1.00		$ 154.87
340-661-17	1	0.100	1.00		$ 154.87	340-671-09	1	0.120	1.00		$ 154.87
340-661-18	1	0.100	1.00		$ 154.87	340-671-10	1	0.140	1.00		$ 154.87
340-661-19	1	0.100	1.00		$ 154.87	340-671-11	1	0.150	1.00		$ 154.87
340-661-20	1	0.110	1.00		$ 154.87	340-671-12	1	0.170	1.00		$ 154.87
340-661-21	1	0.110	1.00		$ 154.87	340-671-13	1	0.120	1.00		$ 154.87
340-661-22	1	0.100	1.00		$ 154.87	340-671-14	1	0.110	1.00		$ 154.87
340-661-23	1	0.100	1.00		$ 154.87	340-671-15	1	0.110	1.00		$ 154.87
340-661-24	1	0.110	1.00		$ 154.87	340-671-16	1	0.110	1.00		$ 154.87
340-661-25	1	0.100	1.00		$ 154.87	340-671-17	1	0.110	1.00		$ 154.87
340-661-26	1	0.100	1.00		$ 154.87	340-671-18	1	0.120	1.00		$ 154.87
340-661-27	1	0.100	1.00		$ 154.87	340-671-19	1	0.120	1.00		$ 154.87
340-661-28	1	0.100	1.00		$ 154.87	340-671-20	1	0.120	1.00		$ 154.87
340-661-29	1	0.100	1.00		$ 154.87	340-671-21	1	0.110	1.00		$ 154.87
340-661-30	1	0.100	1.00		$ 154.87	340-671-22	1	0.110	1.00		$ 154.87
340-661-31	1	0.100	1.00		$ 154.87	340-671-23	1	0.110	1.00		$ 154.87
340-661-32	1	0.100	1.00		$ 154.87	340-671-24	1	0.110	1.00		$ 154.87
340-661-33	1	0.100	1.00		$ 154.87	340-671-25	1	0.130	1.00		$ 154.87
340-661-34	1	0.100	1.00		$ 154.87	340-671-26	1	0.140	1.00		$ 154.87
340-661-35	1	0.100	1.00		$ 154.87	340-671-27	1	0.140	1.00		$ 154.87
340-661-36	1	0.100	1.00		$ 154.87	340-671-28	1	0.110	1.00		$ 154.87
340-661-37	1	0.100	1.00		$ 154.87	340-671-29	1	0.120	1.00		$ 154.87
340-661-38	1	0.100	1.00		$ 154.87	340-671-30	1	0.110	1.00		$ 154.87
340-661-39	1	0.100	1.00		$ 154.87	340-671-31	1	0.120	1.00		$ 154.87
340-661-40	1	0.120	1.00		$ 154.87	340-671-32	1	0.120	1.00		$ 154.87
340-661-41	1	0.110	1.00		$ 154.87	340-671-33	1	0.120	1.00		$ 154.87
340-661-42	1	0.120	1.00		$ 154.87	340-671-34	1	0.120	1.00		$ 154.87
340-661-43	1	0.100	1.00		$ 154.87	340-671-35	1	0.120	1.00		$ 154.87
340-661-44	1	0.100	1.00		$ 154.87	340-671-36	1	0.120	1.00		$ 154.87
340-661-45	1	0.100	1.00		$ 154.87	340-671-37	1	0.140	1.00		$ 154.87
340-661-46	1	0.100	1.00		$ 154.87	340-671-38	1	0.140	1.00		$ 154.87
340-661-47	1	0.100	1.00		$ 154.87	340-671-39	1	0.130	1.00		$ 154.87
340-661-48	1	0.100	1.00		$ 154.87	340-671-40	1	0.150	1.00		$ 154.87
340-661-49	1	0.130	1.00		$ 154.87	340-671-41	1	0.150	1.00		$ 154.87
340-661-50	1	0.140	1.00		$ 154.87	340-671-42	1	0.130	1.00		$ 154.87
340-661-51	1	0.130	1.00		$ 154.87	340-671-43	1	0.130	1.00		$ 154.87
340-661-52	1	0.110	1.00		$ 154.87	340-671-44	1	0.130	1.00		$ 154.87
340-661-53	1	0.150	1.00		$ 154.87	340-671-45	1	0.160	1.00		$ 154.87
340-661-54	1	0.120	1.00		$ 154.87	340-671-46	1	0.110	1.00		$ 154.87
340-661-55	1	0.100	1.00		$ 154.87	340-671-47	1	0.100	1.00		$ 154.87
340-661-56	1	0.100	1.00		$ 154.87	340-671-48	1	0.110	1.00		$ 154.87

Parcel Number	Units	Acres	SFE	Landuse	Assessment	Parcel Number	Units	Acres	SFE	Landuse	Assessment
340-671-49	1	0.110	1.00		$ 154.87	340-681-49	1	0.110	1.00		$ 154.87
340-671-50	1	0.120	1.00		$ 154.87	340-681-50	1	0.110	1.00		$ 154.87
340-671-51	1	0.120	1.00		$ 154.87	340-681-51	1	0.110	1.00		$ 154.87
340-671-52	1	0.130	1.00		$ 154.87	340-681-52	1	0.130	1.00		$ 154.87
340-671-53	1	0.130	1.00		$ 154.87	340-681-53	1	0.150	1.00		$ 154.87
340-671-54	1	0.150	1.00		$ 154.87	340-691-01	1	0.130	1.00		$ 154.87
340-671-55	1	0.130	1.00		$ 154.87	340-691-02	1	0.100	1.00		$ 154.87
340-671-56	1	0.140	1.00		$ 154.87	340-691-03	1	0.110	1.00		$ 154.87
340-671-57	1	0.140	1.00		$ 154.87	340-691-04	1	0.100	1.00		$ 154.87
340-671-58	1	0.110	1.00		$ 154.87	340-691-05	1	0.100	1.00		$ 154.87
340-671-59	1	0.140	1.00		$ 154.87	340-691-06	1	0.100	1.00		$ 154.87
340-671-60	1	0.140	1.00		$ 154.87	340-691-07	1	0.100	1.00		$ 154.87
340-671-61	1	0.110	1.00		$ 154.87	340-691-08	1	0.100	1.00		$ 154.87
340-671-62	1	0.110	1.00		$ 154.87	340-691-09	1	0.090	1.00		$ 154.87
340-681-01	1	0.130	1.00		$ 154.87	340-691-10	1	0.120	1.00		$ 154.87
340-681-02	1	0.130	1.00		$ 154.87	340-691-11	1	0.120	1.00		$ 154.87
340-681-03	1	0.120	1.00		$ 154.87	340-691-12	1	0.090	1.00		$ 154.87
340-681-04	1	0.110	1.00		$ 154.87	340-691-13	1	0.090	1.00		$ 154.87
340-681-05	1	0.110	1.00		$ 154.87	340-691-14	1	0.090	1.00		$ 154.87
340-681-06	1	0.110	1.00		$ 154.87	340-691-15	1	0.150	1.00		$ 154.87
340-681-07	1	0.110	1.00		$ 154.87	340-691-16	1	0.160	1.00		$ 154.87
340-681-08	1	0.110	1.00		$ 154.87	340-691-17	1	0.200	1.00		$ 154.87
340-681-09	1	0.120	1.00		$ 154.87	340-691-18	1	0.180	1.00		$ 154.87
340-681-10	1	0.110	1.00		$ 154.87	340-691-19	1	0.150	1.00		$ 154.87
340-681-11	1	0.110	1.00		$ 154.87	340-691-20	1	0.150	1.00		$ 154.87
340-681-12	1	0.110	1.00		$ 154.87	340-691-21	1	0.170	1.00		$ 154.87
340-681-13	1	0.110	1.00		$ 154.87	340-691-22	1	0.220	1.00		$ 154.87
340-681-14	1	0.110	1.00		$ 154.87	340-691-23	1	0.100	1.00		$ 154.87
340-681-15	1	0.110	1.00		$ 154.87	340-691-24	1	0.100	1.00		$ 154.87
340-681-16	1	0.110	1.00		$ 154.87	340-691-25	1	0.140	1.00		$ 154.87
340-681-17	1	0.120	1.00		$ 154.87	340-691-26	1	0.140	1.00		$ 154.87
340-681-18	1	0.120	1.00		$ 154.87	340-691-27	1	0.130	1.00		$ 154.87
340-681-19	1	0.120	1.00		$ 154.87	340-691-28	1	0.130	1.00		$ 154.87
340-681-20	1	0.120	1.00		$ 154.87	340-691-29	1	0.130	1.00		$ 154.87
340-681-21	1	0.120	1.00		$ 154.87	340-691-30	1	0.130	1.00		$ 154.87
340-681-22	1	0.130	1.00		$ 154.87	340-691-31	1	0.120	1.00		$ 154.87
340-681-23	1	0.120	1.00		$ 154.87	340-691-32	1	0.120	1.00		$ 154.87
340-681-24	1	0.140	1.00		$ 154.87	340-691-33	1	0.120	1.00		$ 154.87
340-681-25	1	0.120	1.00		$ 154.87	340-691-34	1	0.130	1.00		$ 154.87
340-681-26	1	0.110	1.00		$ 154.87	340-691-35	1	0.120	1.00		$ 154.87
340-681-27	1	0.110	1.00		$ 154.87	340-691-36	1	0.170	1.00		$ 154.87
340-681-28	1	0.110	1.00		$ 154.87	340-691-37	1	0.140	1.00		$ 154.87
340-681-29	1	0.100	1.00		$ 154.87	340-691-38	1	0.110	1.00		$ 154.87
340-681-30	1	0.180	1.00		$ 154.87	340-691-39	1	0.130	1.00		$ 154.87
340-681-31	1	0.150	1.00		$ 154.87	340-691-40	1	0.120	1.00		$ 154.87
340-681-32	1	0.120	1.00		$ 154.87	340-691-41	1	0.130	1.00		$ 154.87
340-681-33	1	0.110	1.00		$ 154.87	340-691-42	1	0.120	1.00		$ 154.87
340-681-34	1	0.120	1.00		$ 154.87	340-691-43	1	0.120	1.00		$ 154.87
340-681-35	1	0.110	1.00		$ 154.87	340-691-44	1	0.120	1.00		$ 154.87
340-681-36	1	0.090	1.00		$ 154.87	340-691-45	1	0.120	1.00		$ 154.87
340-681-37	1	0.110	1.00		$ 154.87	340-691-46	1	0.110	1.00		$ 154.87
340-681-38	1	0.110	1.00		$ 154.87	340-691-47	1	0.100	1.00		$ 154.87
340-681-39	1	0.100	1.00		$ 154.87	340-691-48	1	0.100	1.00		$ 154.87
340-681-40	1	0.080	1.00		$ 154.87	340-691-49	1	0.100	1.00		$ 154.87
340-681-41	1	0.120	1.00		$ 154.87	340-691-50	1	0.100	1.00		$ 154.87
340-681-42	1	0.130	1.00		$ 154.87	340-691-51	1	0.110	1.00		$ 154.87
340-681-43	1	0.140	1.00		$ 154.87	340-691-52	1	0.110	1.00		$ 154.87
340-681-44	1	0.130	1.00		$ 154.87	340-691-53	1	0.120	1.00		$ 154.87
340-681-45	1	0.130	1.00		$ 154.87	340-691-54	1	0.150	1.00		$ 154.87
340-681-46	1	0.190	1.00		$ 154.87	340-691-55	1	0.130	1.00		$ 154.87
340-681-47	1	0.150	1.00		$ 154.87	340-691-56	1	0.090	1.00		$ 154.87
340-681-48	1	0.120	1.00		$ 154.87	340-691-57	1	0.090	1.00		$ 154.87

CITY OF PLACENTIA
LANDSCAPE MAINTENANCE DISTRICT No. 92-1
ASSESSMENT ROLL FISCAL YEAR 2016-17
Listed in order of Assessor's Parcel Number

Parcel Number	Units	Acres	SFE	Landuse	Assessment	Parcel Number	Units	Acres	SFE	Landuse	Assessment
340-691-58	1	0.090	1.00		$ 154.87	340-701-39	1	0.130	1.00		$ 154.87
340-691-59	1	0.120	1.00		$ 154.87	340-701-40	1	0.150	1.00		$ 154.87
340-691-60	1	0.110	1.00		$ 154.87	340-701-41	1	0.190	1.00		$ 154.87
340-691-61	1	0.150	1.00		$ 154.87	340-701-42	1	0.300	1.00		$ 154.87
340-691-62	1	0.110	1.00		$ 154.87	340-701-43	1	0.190	1.00		$ 154.87
340-691-63	1	0.100	1.00		$ 154.87	340-701-44	1	0.190	1.00		$ 154.87
340-691-64	1	0.130	1.00		$ 154.87	340-701-45	1	0.190	1.00		$ 154.87
340-691-65	1	0.150	1.00		$ 154.87	340-701-46	1	0.180	1.00		$ 154.87
340-691-66	1	0.100	1.00		$ 154.87	340-701-47	1	0.180	1.00		$ 154.87
340-691-67	1	0.100	1.00		$ 154.87	340-701-48	1	0.180	1.00		$ 154.87
340-691-68	1	0.100	1.00		$ 154.87	340-701-49	1	0.170	1.00		$ 154.87
340-691-69	1	0.120	1.00		$ 154.87	340-701-50	1	0.160	1.00		$ 154.87
340-691-70	1	0.130	1.00		$ 154.87	340-701-51	1	0.140	1.00		$ 154.87
340-691-71	1	0.100	1.00		$ 154.87	340-701-52	1	0.160	1.00		$ 154.87
340-691-72	1	0.100	1.00		$ 154.87	340-701-53	1	0.140	1.00		$ 154.87
340-691-73	1	0.100	1.00		$ 154.87	340-701-54	1	0.120	1.00		$ 154.87
340-691-74	1	0.100	1.00		$ 154.87	340-701-55	1	0.110	1.00		$ 154.87
340-691-75	1	0.130	1.00		$ 154.87	340-701-56	1	0.110	1.00		$ 154.87
340-691-76	1	0.110	1.00		$ 154.87	340-701-57	1	0.110	1.00		$ 154.87
340-691-77	1	0.090	1.00		$ 154.87	340-701-58	1	0.110	1.00		$ 154.87
340-691-78	1	0.130	1.00		$ 154.87	340-701-59	1	0.110	1.00		$ 154.87
340-691-79	1	0.170	1.00		$ 154.87	340-701-60	1	0.110	1.00		$ 154.87
340-691-80	1	0.170	1.00		$ 154.87	340-701-61	1	0.110	1.00		$ 154.87
340-691-81	1	0.170	1.00		$ 154.87	340-701-62	1	0.110	1.00		$ 154.87
340-701-01	1	0.110	1.00		$ 154.87	340-701-63	1	0.110	1.00		$ 154.87
340-701-02	1	0.110	1.00		$ 154.87	340-701-64	1	0.120	1.00		$ 154.87
340-701-03	1	0.110	1.00		$ 154.87	340-701-65	1	0.110	1.00		$ 154.87
340-701-04	1	0.110	1.00		$ 154.87	340-701-66	1	0.110	1.00		$ 154.87
340-701-05	1	0.110	1.00		$ 154.87	340-701-67	1	0.110	1.00		$ 154.87
340-701-06	1	0.110	1.00		$ 154.87	340-701-68	1	0.110	1.00		$ 154.87
340-701-07	1	0.110	1.00		$ 154.87	340-701-69	1	0.110	1.00		$ 154.87
340-701-08	1	0.110	1.00		$ 154.87	340-701-70	1	0.110	1.00		$ 154.87
340-701-09	1	0.110	1.00		$ 154.87	340-701-71	1	0.110	1.00		$ 154.87
340-701-10	1	0.110	1.00		$ 154.87	340-701-72	1	0.140	1.00		$ 154.87
340-701-11	1	0.110	1.00		$ 154.87	340-701-73	1	0.130	1.00		$ 154.87
340-701-12	1	0.140	1.00		$ 154.87	340-701-74	1	0.110	1.00		$ 154.87
340-701-13	1	0.140	1.00		$ 154.87	340-701-75	1	0.120	1.00		$ 154.87
340-701-14	1	0.160	1.00		$ 154.87	340-701-76	1	0.120	1.00		$ 154.87
340-701-15	1	0.160	1.00		$ 154.87	340-701-77	1	0.120	1.00		$ 154.87
340-701-16	1	0.140	1.00		$ 154.87	340-701-78	1	0.120	1.00		$ 154.87
340-701-17	1	0.180	1.00		$ 154.87	340-701-79	1	0.120	1.00		$ 154.87
340-701-18	1	0.140	1.00		$ 154.87	340-701-80	1	0.120	1.00		$ 154.87
340-701-19	1	0.150	1.00		$ 154.87	340-711-01	1	0.220	1.00		$ 154.87
340-701-20	1	0.150	1.00		$ 154.87	340-711-02	1	0.150	1.00		$ 154.87
340-701-21	1	0.150	1.00		$ 154.87	340-711-03	1	0.140	1.00		$ 154.87
340-701-22	1	0.150	1.00		$ 154.87	340-711-04	1	0.140	1.00		$ 154.87
340-701-23	1	0.140	1.00		$ 154.87	340-711-05	1	0.150	1.00		$ 154.87
340-701-24	1	0.130	1.00		$ 154.87	340-711-06	1	0.150	1.00		$ 154.87
340-701-25	1	0.150	1.00		$ 154.87	340-711-07	1	0.160	1.00		$ 154.87
340-701-26	1	0.150	1.00		$ 154.87	340-711-08	1	0.150	1.00		$ 154.87
340-701-27	1	0.140	1.00		$ 154.87	340-711-09	1	0.140	1.00		$ 154.87
340-701-28	1	0.140	1.00		$ 154.87	340-711-10	1	0.140	1.00		$ 154.87
340-701-29	1	0.140	1.00		$ 154.87	340-711-11	1	0.120	1.00		$ 154.87
340-701-30	1	0.140	1.00		$ 154.87	340-711-12	1	0.130	1.00		$ 154.87
340-701-31	1	0.140	1.00		$ 154.87	340-711-13	1	0.140	1.00		$ 154.87
340-701-32	1	0.140	1.00		$ 154.87	340-711-14	1	0.140	1.00		$ 154.87
340-701-33	1	0.150	1.00		$ 154.87	340-711-15	1	0.130	1.00		$ 154.87
340-701-34	1	0.150	1.00		$ 154.87	340-711-16	1	0.130	1.00		$ 154.87
340-701-35	1	0.150	1.00		$ 154.87	340-711-17	1	0.140	1.00		$ 154.87
340-701-36	1	0.130	1.00		$ 154.87	340-711-18	1	0.160	1.00		$ 154.87
340-701-37	1	0.130	1.00		$ 154.87	340-711-19	1	0.180	1.00		$ 154.87
340-701-38	1	0.130	1.00		$ 154.87	340-711-20	1	0.140	1.00		$ 154.87

CITY OF PLACENTIA
LANDSCAPE MAINTENANCE DISTRICT No. 92-1
ASSESSMENT ROLL FISCAL YEAR 2016-17
Listed in order of Assessor's Parcel Number

Parcel Number	Units	Acres	SFE	Landuse	Assessment	Parcel Number	Units	Acres	SFE	Landuse	Assessment
340-711-21	1	0.140	1.00		$ 154.87	340-721-30	1	0.120	1.00		$ 154.87
340-711-22	1	0.130	1.00		$ 154.87	340-721-31	1	0.240	1.00		$ 154.87
340-711-23	1	0.130	1.00		$ 154.87	340-721-32	1	0.190	1.00		$ 154.87
340-711-24	1	0.120	1.00		$ 154.87	340-721-33	1	0.140	1.00		$ 154.87
340-711-25	1	0.190	1.00		$ 154.87	340-721-34	1	0.130	1.00		$ 154.87
340-711-26	1	0.190	1.00		$ 154.87	340-721-35	1	0.130	1.00		$ 154.87
340-711-27	1	0.180	1.00		$ 154.87	340-721-36	1	0.130	1.00		$ 154.87
340-711-28	1	0.190	1.00		$ 154.87	340-721-37	1	0.160	1.00		$ 154.87
340-711-29	1	0.130	1.00		$ 154.87	340-721-38	1	0.140	1.00		$ 154.87
340-711-30	1	0.130	1.00		$ 154.87	340-721-39	1	0.140	1.00		$ 154.87
340-711-31	1	0.130	1.00		$ 154.87	340-721-40	1	0.140	1.00		$ 154.87
340-711-32	1	0.130	1.00		$ 154.87	340-721-41	1	0.140	1.00		$ 154.87
340-711-33	1	0.170	1.00		$ 154.87	340-721-42	1	0.140	1.00		$ 154.87
340-711-34	1	0.210	1.00		$ 154.87	340-721-43	1	0.140	1.00		$ 154.87
340-711-35	1	0.130	1.00		$ 154.87	340-721-44	1	0.140	1.00		$ 154.87
340-711-36	1	0.130	1.00		$ 154.87	340-721-45	1	0.130	1.00		$ 154.87
340-711-37	1	0.130	1.00		$ 154.87	340-721-46	1	0.120	1.00		$ 154.87
340-711-38	1	0.130	1.00		$ 154.87	340-721-47	1	0.130	1.00		$ 154.87
340-711-39	1	0.130	1.00		$ 154.87	340-721-48	1	0.130	1.00		$ 154.87
340-711-40	1	0.130	1.00		$ 154.87	340-721-49	1	0.130	1.00		$ 154.87
340-711-41	1	0.130	1.00		$ 154.87	341-141-32	0	0.000	0.00		$ 0.00
340-711-42	1	0.130	1.00		$ 154.87	341-321-18	0	0.674	6.74		$ 1,043.82
340-711-43	1	0.130	1.00		$ 154.87	341-321-19	0	1.431	14.31		$ 2,216.19
340-711-44	1	0.130	1.00		$ 154.87	341-321-20	0	0.785	7.85		$ 1,215.73
340-711-45	1	0.120	1.00		$ 154.87	341-321-22	0	1.078	10.78		$ 1,669.50
340-711-46	1	0.110	1.00		$ 154.87	341-321-23	0	0.297	2.97		$ 459.96
340-711-47	1	0.120	1.00		$ 154.87	341-321-24	0	0.503	5.03		$ 779.00
340-711-48	1	0.130	1.00		$ 154.87	341-321-25	0	4.050	40.50		$ 6,272.24
340-711-49	1	0.130	1.00		$ 154.87	341-321-27	0	0.388	3.88		$ 600.90
340-711-50	1	0.130	1.00		$ 154.87	341-321-28	0	0.711	7.11		$ 1,101.13
340-711-51	1	0.130	1.00		$ 154.87	341-321-29	0	3.411	34.11		$ 5,282.62
340-711-52	1	0.130	1.00		$ 154.87	341-324-01	1	6.300	31.50		$ 4,878.41
340-711-53	1	0.200	1.00		$ 154.87	341-324-02	1	2.152	10.76		$ 1,666.40
340-721-01	1	0.130	1.00		$ 154.87	341-352-28	0	0.000	0.00		$ 0.00
340-721-02	1	0.130	1.00		$ 154.87	341-366-05	12	0.000	8.40		$ 1,300.91
340-721-03	1	0.130	1.00		$ 154.87	341-366-07	12	0.000	8.40		$ 1,300.91
340-721-04	1	0.130	1.00		$ 154.87	341-375-05	8	0.000	8.00		$ 1,238.96
340-721-05	1	0.130	1.00		$ 154.87	341-381-20	0	2.692	26.92		$ 4,169.10
340-721-06	1	0.130	1.00		$ 154.87	341-381-29	1	0.160	1.00		$ 154.87
340-721-07	1	0.150	1.00		$ 154.87	341-381-30	1	0.150	1.00		$ 154.87
340-721-08	1	0.190	1.00		$ 154.87	341-381-31	1	0.150	1.00		$ 154.87
340-721-09	1	0.130	1.00		$ 154.87	341-381-32	1	0.150	1.00		$ 154.87
340-721-10	1	0.130	1.00		$ 154.87	341-381-33	1	0.140	1.00		$ 154.87
340-721-11	1	0.130	1.00		$ 154.87	341-381-34	1	0.140	1.00		$ 154.87
340-721-12	1	0.210	1.00		$ 154.87	341-381-35	1	0.150	1.00		$ 154.87
340-721-13	1	0.170	1.00		$ 154.87	341-381-36	1	0.150	1.00		$ 154.87
340-721-14	1	0.200	1.00		$ 154.87	341-381-37	1	0.140	1.00		$ 154.87
340-721-15	1	0.140	1.00		$ 154.87	341-381-38	1	0.140	1.00		$ 154.87
340-721-16	1	0.130	1.00		$ 154.87	341-381-39	1	0.140	1.00		$ 154.87
340-721-17	1	0.170	1.00		$ 154.87	341-381-40	1	0.140	1.00		$ 154.87
340-721-18	1	0.170	1.00		$ 154.87	341-381-41	1	0.140	1.00		$ 154.87
340-721-19	1	0.130	1.00		$ 154.87	341-381-42	1	0.150	1.00		$ 154.87
340-721-20	1	0.180	1.00		$ 154.87	341-381-43	1	0.160	1.00		$ 154.87
340-721-21	1	0.200	1.00		$ 154.87	341-381-44	1	0.150	1.00		$ 154.87
340-721-22	1	0.190	1.00		$ 154.87	341-381-45	1	0.150	1.00		$ 154.87
340-721-23	1	0.200	1.00		$ 154.87	341-381-46	1	0.140	1.00		$ 154.87
340-721-24	1	0.160	1.00		$ 154.87	341-381-47	1	0.140	1.00		$ 154.87
340-721-25	1	0.180	1.00		$ 154.87	341-381-48	1	0.140	1.00		$ 154.87
340-721-26	1	0.190	1.00		$ 154.87	341-381-49	1	0.150	1.00		$ 154.87
340-721-27	1	0.200	1.00		$ 154.87	341-381-50	1	0.200	1.00		$ 154.87
340-721-28	1	0.180	1.00		$ 154.87	341-381-51	1	0.160	1.00		$ 154.87
340-721-29	1	0.200	1.00		$ 154.87	341-381-52	1	0.140	1.00		$ 154.87

CITY OF PLACENTIA
LANDSCAPE MAINTENANCE DISTRICT No. 92-1
ASSESSMENT ROLL FISCAL YEAR 2016-17
Listed in order of Assessor's Parcel Number

Parcel Number	Units	Acres	SFE	Landuse	Assessment	Parcel Number	Units	Acres	SFE	Landuse	Assessment
341-381-53	1	0.140	1.00		$ 154.87	341-383-09	1	0.160	1.00		$ 154.87
341-381-54	1	0.140	1.00		$ 154.87	341-383-10	1	0.190	1.00		$ 154.87
341-381-55	1	0.140	1.00		$ 154.87	341-383-11	1	0.140	1.00		$ 154.87
341-381-56	1	0.140	1.00		$ 154.87	341-383-12	1	0.140	1.00		$ 154.87
341-381-57	1	0.160	1.00		$ 154.87	341-383-13	1	0.140	1.00		$ 154.87
341-381-58	1	0.210	1.00		$ 154.87	341-383-14	1	0.140	1.00		$ 154.87
341-381-59	1	0.150	1.00		$ 154.87	341-421-01	1	0.130	1.00		$ 154.87
341-381-60	1	0.140	1.00		$ 154.87	341-421-02	1	0.130	1.00		$ 154.87
341-381-61	1	0.140	1.00		$ 154.87	341-421-03	1	0.130	1.00		$ 154.87
341-381-62	1	0.140	1.00		$ 154.87	341-421-04	1	0.130	1.00		$ 154.87
341-381-63	1	0.140	1.00		$ 154.87	341-421-05	1	0.130	1.00		$ 154.87
341-381-64	1	0.140	1.00		$ 154.87	341-421-06	1	0.120	1.00		$ 154.87
341-381-65	1	0.150	1.00		$ 154.87	341-421-07	1	0.150	1.00		$ 154.87
341-381-66	1	0.160	1.00		$ 154.87	341-421-08	1	0.140	1.00		$ 154.87
341-381-68	1	0.000	1.00		$ 154.87	341-421-09	1	0.190	1.00		$ 154.87
341-381-69	1	0.000	1.00		$ 154.87	341-421-10	1	0.140	1.00		$ 154.87
341-381-70	1	0.000	1.00		$ 154.87	341-421-11	1	0.160	1.00		$ 154.87
341-381-71	1	0.000	1.00		$ 154.87	341-421-12	1	0.230	1.00		$ 154.87
341-382-01	1	0.150	1.00		$ 154.87	341-421-13	1	0.180	1.00		$ 154.87
341-382-02	1	0.150	1.00		$ 154.87	341-421-14	1	0.120	1.00		$ 154.87
341-382-03	1	0.150	1.00		$ 154.87	341-421-15	1	0.130	1.00		$ 154.87
341-382-04	1	0.140	1.00		$ 154.87	341-421-16	1	0.140	1.00		$ 154.87
341-382-05	1	0.140	1.00		$ 154.87	341-421-17	1	0.130	1.00		$ 154.87
341-382-06	1	0.150	1.00		$ 154.87	341-421-18	1	0.130	1.00		$ 154.87
341-382-07	1	0.140	1.00		$ 154.87	341-421-19	1	0.150	1.00		$ 154.87
341-382-08	1	0.160	1.00		$ 154.87	341-421-20	1	0.130	1.00		$ 154.87
341-382-09	1	0.170	1.00		$ 154.87	341-421-21	1	0.130	1.00		$ 154.87
341-382-10	1	0.240	1.00		$ 154.87	341-421-22	1	0.140	1.00		$ 154.87
341-382-11	1	0.140	1.00		$ 154.87	341-421-23	1	0.140	1.00		$ 154.87
341-382-12	1	0.160	1.00		$ 154.87	341-421-24	1	0.200	1.00		$ 154.87
341-382-13	1	0.140	1.00		$ 154.87	341-421-25	1	0.150	1.00		$ 154.87
341-382-14	1	0.140	1.00		$ 154.87	341-421-26	1	0.210	1.00		$ 154.87
341-382-15	1	0.160	1.00		$ 154.87	341-421-27	1	0.140	1.00		$ 154.87
341-382-16	1	0.150	1.00		$ 154.87	341-421-28	1	0.150	1.00		$ 154.87
341-382-17	1	0.150	1.00		$ 154.87	341-421-29	1	0.130	1.00		$ 154.87
341-382-18	1	0.140	1.00		$ 154.87	341-421-30	1	0.130	1.00		$ 154.87
341-382-19	1	0.140	1.00		$ 154.87	341-421-31	1	0.140	1.00		$ 154.87
341-382-20	1	0.140	1.00		$ 154.87	341-421-32	1	0.170	1.00		$ 154.87
341-382-21	1	0.150	1.00		$ 154.87	341-421-33	0	0.409	4.09		$ 633.42
341-382-22	1	0.150	1.00		$ 154.87	341-421-35	1	0.270	1.00		$ 154.87
341-382-23	1	0.140	1.00		$ 154.87	341-421-36	1	0.140	1.00		$ 154.87
341-382-24	1	0.140	1.00		$ 154.87	341-421-37	1	0.130	1.00		$ 154.87
341-382-25	1	0.140	1.00		$ 154.87	341-421-38	1	0.140	1.00		$ 154.87
341-382-26	1	0.160	1.00		$ 154.87	341-421-39	1	0.150	1.00		$ 154.87
341-382-27	1	0.150	1.00		$ 154.87	341-421-40	1	0.140	1.00		$ 154.87
341-382-28	1	0.140	1.00		$ 154.87	341-421-41	1	0.140	1.00		$ 154.87
341-382-29	1	0.140	1.00		$ 154.87	341-421-42	1	0.160	1.00		$ 154.87
341-382-30	1	0.170	1.00		$ 154.87	341-422-01	1	0.140	1.00		$ 154.87
341-382-31	1	0.140	1.00		$ 154.87	341-422-02	1	0.130	1.00		$ 154.87
341-382-32	1	0.140	1.00		$ 154.87	341-422-03	1	0.130	1.00		$ 154.87
341-382-33	1	0.140	1.00		$ 154.87	341-422-04	1	0.140	1.00		$ 154.87
341-382-34	1	0.140	1.00		$ 154.87	341-422-05	1	0.130	1.00		$ 154.87
341-382-35	1	0.140	1.00		$ 154.87	341-422-06	1	0.120	1.00		$ 154.87
341-382-36	1	0.140	1.00		$ 154.87	341-422-07	1	0.160	1.00		$ 154.87
341-383-01	1	0.150	1.00		$ 154.87	341-422-08	1	0.170	1.00		$ 154.87
341-383-02	1	0.150	1.00		$ 154.87	341-422-09	1	0.210	1.00		$ 154.87
341-383-03	1	0.150	1.00		$ 154.87	341-422-11	1	0.150	1.00		$ 154.87
341-383-04	1	0.140	1.00		$ 154.87	341-422-12	1	0.150	1.00		$ 154.87
341-383-05	1	0.140	1.00		$ 154.87	341-422-13	1	0.160	1.00		$ 154.87
341-383-06	1	0.140	1.00		$ 154.87	341-422-14	1	0.160	1.00		$ 154.87
341-383-07	1	0.150	1.00		$ 154.87	341-422-15	1	0.000	1.00		$ 154.87
341-383-08	1	0.160	1.00		$ 154.87	341-422-16	1	0.000	1.00		$ 154.87

CITY OF PLACENTIA
LANDSCAPE MAINTENANCE DISTRICT No. 92-1
ASSESSMENT ROLL FISCAL YEAR 2016-17
Listed in order of Assessor's Parcel Number

Parcel Number	Units	Acres	SFE	Landuse	Assessment	Parcel Number	Units	Acres	SFE	Landuse	Assessment
341-422-17	1	0.000	1.00		$ 154.87	341-433-11	1	0.130	1.00		$ 154.87
341-422-18	1	0.000	1.00		$ 154.87	341-433-12	1	0.140	1.00		$ 154.87
341-422-19	1	0.000	1.00		$ 154.87	341-433-13	1	0.160	1.00		$ 154.87
341-422-20	1	0.000	1.00		$ 154.87	341-433-14	1	0.160	1.00		$ 154.87
341-423-01	1	0.160	1.00		$ 154.87	341-433-15	1	0.130	1.00		$ 154.87
341-423-02	1	0.160	1.00		$ 154.87	341-433-16	1	0.160	1.00		$ 154.87
341-423-03	1	0.150	1.00		$ 154.87	341-433-17	1	0.160	1.00		$ 154.87
341-423-04	1	0.150	1.00		$ 154.87	341-433-18	1	0.150	1.00		$ 154.87
341-423-05	1	0.150	1.00		$ 154.87	341-433-19	1	0.140	1.00		$ 154.87
341-424-01	1	0.160	1.00		$ 154.87	341-433-20	1	0.140	1.00		$ 154.87
341-424-02	1	0.140	1.00		$ 154.87	341-433-21	1	0.140	1.00		$ 154.87
341-424-03	1	0.140	1.00		$ 154.87	341-433-22	1	0.150	1.00		$ 154.87
341-431-01	0	0.436	4.36		$ 675.23	341-433-23	0	0.484	4.84		$ 749.57
341-431-03	1	0.170	1.00		$ 154.87	341-433-24	1	0.210	1.00		$ 154.87
341-431-04	1	0.150	1.00		$ 154.87	341-433-25	1	0.170	1.00		$ 154.87
341-431-05	1	0.140	1.00		$ 154.87	341-433-26	1	0.320	1.00		$ 154.87
341-431-06	1	0.210	1.00		$ 154.87	341-433-27	1	0.210	1.00		$ 154.87
341-431-07	1	0.220	1.00		$ 154.87	341-433-28	1	0.140	1.00		$ 154.87
341-431-08	1	0.120	1.00		$ 154.87	341-433-29	1	0.140	1.00		$ 154.87
341-431-09	1	0.130	1.00		$ 154.87	341-433-30	1	0.150	1.00		$ 154.87
341-431-10	1	0.140	1.00		$ 154.87	341-433-31	1	0.150	1.00		$ 154.87
341-431-11	1	0.150	1.00		$ 154.87	341-433-32	1	0.150	1.00		$ 154.87
341-431-12	1	0.140	1.00		$ 154.87	341-433-33	1	0.150	1.00		$ 154.87
341-431-13	1	0.200	1.00		$ 154.87	341-433-34	0	0.363	3.63		$ 562.18
341-431-14	1	0.170	1.00		$ 154.87	341-433-35	1	0.230	1.00		$ 154.87
341-431-15	1	0.140	1.00		$ 154.87	341-433-36	1	0.240	1.00		$ 154.87
341-431-16	1	0.120	1.00		$ 154.87	341-433-37	1	0.200	1.00		$ 154.87
341-431-17	1	0.140	1.00		$ 154.87	341-433-38	1	0.130	1.00		$ 154.87
341-431-18	1	0.140	1.00		$ 154.87	341-433-39	1	0.150	1.00		$ 154.87
341-432-01	1	0.160	1.00		$ 154.87	341-433-40	1	0.130	1.00		$ 154.87
341-432-02	1	0.150	1.00		$ 154.87	341-433-41	1	0.130	1.00		$ 154.87
341-432-03	1	0.140	1.00		$ 154.87	341-433-42	1	0.150	1.00		$ 154.87
341-432-04	1	0.130	1.00		$ 154.87	341-433-43	1	0.140	1.00		$ 154.87
341-432-05	1	0.290	1.00		$ 154.87	341-433-44	1	0.220	1.00		$ 154.87
341-432-06	1	0.220	1.00		$ 154.87	341-433-46	1	0.240	1.00		$ 154.87
341-432-07	1	0.130	1.00		$ 154.87	341-433-47	1	0.120	1.00		$ 154.87
341-432-08	1	0.140	1.00		$ 154.87	341-433-48	0	0.406	4.06		$ 628.77
341-432-09	1	0.130	1.00		$ 154.87	341-433-49	1	0.140	1.00		$ 154.87
341-432-10	1	0.150	1.00		$ 154.87	341-433-50	1	0.140	1.00		$ 154.87
341-432-11	1	0.130	1.00		$ 154.87	341-433-51	1	0.160	1.00		$ 154.87
341-432-12	1	0.140	1.00		$ 154.87	341-433-52	1	0.140	1.00		$ 154.87
341-432-13	1	0.140	1.00		$ 154.87	341-433-53	1	0.130	1.00		$ 154.87
341-432-14	1	0.150	1.00		$ 154.87	341-441-01	1	0.160	1.00		$ 154.87
341-432-16	1	0.200	1.00		$ 154.87	341-441-02	1	0.140	1.00		$ 154.87
341-432-18	1	0.000	1.00		$ 154.87	341-441-03	1	0.150	1.00		$ 154.87
341-432-19	1	0.000	1.00		$ 154.87	341-441-04	1	0.170	1.00		$ 154.87
341-432-20	1	0.000	1.00		$ 154.87	341-441-05	1	0.150	1.00		$ 154.87
341-432-21	1	0.000	1.00		$ 154.87	341-441-06	1	0.160	1.00		$ 154.87
341-432-22	1	0.000	1.00		$ 154.87	341-441-07	1	0.230	1.00		$ 154.87
341-432-23	1	0.000	1.00		$ 154.87	341-441-08	1	0.190	1.00		$ 154.87
341-432-24	1	0.000	1.00		$ 154.87	341-441-09	1	0.120	1.00		$ 154.87
341-432-25	1	0.000	1.00		$ 154.87	341-441-10	1	0.120	1.00		$ 154.87
341-433-01	1	0.160	1.00		$ 154.87	341-441-11	1	0.140	1.00		$ 154.87
341-433-02	1	0.140	1.00		$ 154.87	341-441-12	1	0.150	1.00		$ 154.87
341-433-03	1	0.140	1.00		$ 154.87	341-441-13	1	0.140	1.00		$ 154.87
341-433-04	1	0.160	1.00		$ 154.87	341-441-14	1	0.140	1.00		$ 154.87
341-433-05	0	1.784	17.84		$ 2,762.88	341-441-15	1	0.200	1.00		$ 154.87
341-433-06	1	0.190	1.00		$ 154.87	341-441-16	1	0.190	1.00		$ 154.87
341-433-07	1	0.170	1.00		$ 154.87	341-441-17	1	0.120	1.00		$ 154.87
341-433-08	1	0.210	1.00		$ 154.87	341-441-18	1	0.120	1.00		$ 154.87
341-433-09	1	0.150	1.00		$ 154.87	341-441-19	1	0.140	1.00		$ 154.87
341-433-10	1	0.140	1.00		$ 154.87	341-441-20	1	0.150	1.00		$ 154.87

CITY OF PLACENTIA
LANDSCAPE MAINTENANCE DISTRICT No. 92-1
ASSESSMENT ROLL FISCAL YEAR 2016-17
Listed in order of Assessor's Parcel Number

Parcel Number	Units	Acres	SFE	Landuse	Assessment	Parcel Number	Units	Acres	SFE	Landuse	Assessment
341-441-21	1	0.140	1.00		$ 154.87	341-451-02	1	0.140	1.00		$ 154.87
341-441-22	1	0.140	1.00		$ 154.87	341-451-03	1	0.130	1.00		$ 154.87
341-441-23	1	0.200	1.00		$ 154.87	341-451-04	1	0.130	1.00		$ 154.87
341-441-24	1	0.200	1.00		$ 154.87	341-451-05	1	0.200	1.00		$ 154.87
341-441-25	1	0.140	1.00		$ 154.87	341-451-06	1	0.190	1.00		$ 154.87
341-441-26	1	0.170	1.00		$ 154.87	341-451-07	1	0.130	1.00		$ 154.87
341-441-27	1	0.130	1.00		$ 154.87	341-451-08	1	0.130	1.00		$ 154.87
341-441-28	1	0.120	1.00		$ 154.87	341-451-09	1	0.140	1.00		$ 154.87
341-441-29	1	0.280	1.00		$ 154.87	341-451-10	1	0.140	1.00		$ 154.87
341-442-01	1	0.160	1.00		$ 154.87	341-451-11	1	0.140	1.00		$ 154.87
341-442-02	1	0.140	1.00		$ 154.87	341-451-12	1	0.160	1.00		$ 154.87
341-442-03	1	0.140	1.00		$ 154.87	341-451-13	1	0.150	1.00		$ 154.87
341-442-04	1	0.140	1.00		$ 154.87	341-451-14	1	0.140	1.00		$ 154.87
341-442-05	1	0.140	1.00		$ 154.87	341-451-15	1	0.140	1.00		$ 154.87
341-442-06	1	0.200	1.00		$ 154.87	341-451-16	1	0.140	1.00		$ 154.87
341-442-07	1	0.190	1.00		$ 154.87	341-451-17	1	0.140	1.00		$ 154.87
341-442-08	1	0.120	1.00		$ 154.87	341-451-18	1	0.130	1.00		$ 154.87
341-442-09	1	0.120	1.00		$ 154.87	341-451-19	1	0.180	1.00		$ 154.87
341-442-10	1	0.140	1.00		$ 154.87	341-451-20	1	0.170	1.00		$ 154.87
341-442-11	1	0.130	1.00		$ 154.87	341-451-21	1	0.130	1.00		$ 154.87
341-442-12	1	0.120	1.00		$ 154.87	341-451-22	1	0.140	1.00		$ 154.87
341-442-13	1	0.120	1.00		$ 154.87	341-452-01	1	0.140	1.00		$ 154.87
341-442-14	1	0.120	1.00		$ 154.87	341-452-02	1	0.150	1.00		$ 154.87
341-442-15	1	0.140	1.00		$ 154.87	341-452-03	1	0.150	1.00		$ 154.87
341-442-16	1	0.150	1.00		$ 154.87	341-452-04	1	0.210	1.00		$ 154.87
341-442-17	1	0.160	1.00		$ 154.87	341-452-05	1	0.130	1.00		$ 154.87
341-442-18	1	0.150	1.00		$ 154.87	341-452-06	1	0.140	1.00		$ 154.87
341-442-19	1	0.140	1.00		$ 154.87	341-452-07	1	0.140	1.00		$ 154.87
341-442-20	1	0.140	1.00		$ 154.87	341-452-08	1	0.140	1.00		$ 154.87
341-442-21	1	0.150	1.00		$ 154.87	341-452-09	1	0.140	1.00		$ 154.87
341-442-22	1	0.140	1.00		$ 154.87	341-452-10	1	0.140	1.00		$ 154.87
341-442-23	1	0.130	1.00		$ 154.87	341-452-11	1	0.140	1.00		$ 154.87
341-442-24	1	0.140	1.00		$ 154.87	341-452-12	1	0.140	1.00		$ 154.87
341-442-25	1	0.140	1.00		$ 154.87	341-452-13	1	0.140	1.00		$ 154.87
341-442-26	1	0.200	1.00		$ 154.87	341-452-14	1	0.140	1.00		$ 154.87
341-442-27	1	0.190	1.00		$ 154.87	341-452-15	1	0.140	1.00		$ 154.87
341-442-28	1	0.120	1.00		$ 154.87	341-452-16	1	0.130	1.00		$ 154.87
341-442-29	1	0.120	1.00		$ 154.87	341-452-17	1	0.160	1.00		$ 154.87
341-442-30	1	0.120	1.00		$ 154.87	341-452-18	1	0.180	1.00		$ 154.87
341-442-31	1	0.120	1.00		$ 154.87	341-452-19	1	0.170	1.00		$ 154.87
341-442-32	1	0.140	1.00		$ 154.87	341-452-20	1	0.190	1.00		$ 154.87
341-442-33	1	0.120	1.00		$ 154.87	341-452-21	1	0.130	1.00		$ 154.87
341-442-34	1	0.120	1.00		$ 154.87	341-452-22	1	0.140	1.00		$ 154.87
341-442-35	1	0.140	1.00		$ 154.87	341-452-23	1	0.140	1.00		$ 154.87
341-442-36	1	0.150	1.00		$ 154.87	341-452-24	1	0.140	1.00		$ 154.87
341-442-37	1	0.160	1.00		$ 154.87	341-452-25	1	0.140	1.00		$ 154.87
341-442-38	1	0.150	1.00		$ 154.87	341-452-26	1	0.140	1.00		$ 154.87
341-442-39	1	0.140	1.00		$ 154.87	341-453-01	1	0.130	1.00		$ 154.87
341-442-40	1	0.140	1.00		$ 154.87	341-453-02	1	0.140	1.00		$ 154.87
341-442-41	1	0.150	1.00		$ 154.87	341-453-03	1	0.140	1.00		$ 154.87
341-442-42	1	0.140	1.00		$ 154.87	341-453-04	1	0.140	1.00		$ 154.87
341-442-43	1	0.140	1.00		$ 154.87	341-453-05	1	0.150	1.00		$ 154.87
341-442-44	1	0.140	1.00		$ 154.87	341-461-01	1	0.140	1.00		$ 154.87
341-442-45	1	0.140	1.00		$ 154.87	341-461-02	1	0.140	1.00		$ 154.87
341-442-46	1	0.200	1.00		$ 154.87	341-461-03	1	0.150	1.00		$ 154.87
341-442-47	1	0.180	1.00		$ 154.87	341-461-04	1	0.220	1.00		$ 154.87
341-442-48	1	0.120	1.00		$ 154.87	341-461-05	1	0.240	1.00		$ 154.87
341-442-49	1	0.120	1.00		$ 154.87	341-461-06	1	0.180	1.00		$ 154.87
341-442-50	1	0.120	1.00		$ 154.87	341-461-07	1	0.190	1.00		$ 154.87
341-442-51	1	0.140	1.00		$ 154.87	341-461-08	1	0.220	1.00		$ 154.87
341-442-52	1	0.140	1.00		$ 154.87	341-461-09	1	0.210	1.00		$ 154.87
341-451-01	1	0.130	1.00		$ 154.87	341-461-10	1	0.270	1.00		$ 154.87

CITY OF PLACENTIA
LANDSCAPE MAINTENANCE DISTRICT No. 92-1
ASSESSMENT ROLL FISCAL YEAR 2016-17
Listed in order of Assessor's Parcel Number

Parcel Number	Units	Acres	SFE	Landuse	Assessment	Parcel Number	Units	Acres	SFE	Landuse	Assessment
341-461-11	1	0.240	1.00		$ 154.87	341-492-06	1	0.140	1.00		$ 154.87
341-461-12	1	0.160	1.00		$ 154.87	341-492-07	1	0.140	1.00		$ 154.87
341-461-13	1	0.130	1.00		$ 154.87	341-492-08	1	0.140	1.00		$ 154.87
341-461-14	1	0.140	1.00		$ 154.87	341-492-09	1	0.150	1.00		$ 154.87
341-461-15	1	0.140	1.00		$ 154.87	341-492-10	1	0.140	1.00		$ 154.87
341-461-16	1	0.140	1.00		$ 154.87	341-492-11	1	0.140	1.00		$ 154.87
341-461-17	1	0.140	1.00		$ 154.87	341-492-12	1	0.140	1.00		$ 154.87
341-461-18	1	0.150	1.00		$ 154.87	341-492-13	1	0.140	1.00		$ 154.87
341-461-19	1	0.140	1.00		$ 154.87	341-492-14	1	0.140	1.00		$ 154.87
341-461-20	1	0.170	1.00		$ 154.87	341-492-15	1	0.140	1.00		$ 154.87
341-461-21	1	0.180	1.00		$ 154.87	341-492-16	1	0.140	1.00		$ 154.87
341-461-22	1	0.180	1.00		$ 154.87	341-492-17	1	0.140	1.00		$ 154.87
341-461-23	1	0.140	1.00		$ 154.87	341-492-18	1	0.140	1.00		$ 154.87
341-461-24	1	0.140	1.00		$ 154.87	341-492-19	1	0.140	1.00		$ 154.87
341-461-25	1	0.130	1.00		$ 154.87	341-492-20	1	0.140	1.00		$ 154.87
341-461-26	1	0.190	1.00		$ 154.87	341-492-21	1	0.160	1.00		$ 154.87
341-461-27	1	0.170	1.00		$ 154.87	341-492-22	1	0.160	1.00		$ 154.87
341-461-28	1	0.140	1.00		$ 154.87	341-492-23	1	0.160	1.00		$ 154.87
341-461-29	1	0.140	1.00		$ 154.87	341-492-24	1	0.140	1.00		$ 154.87
341-462-01	1	0.130	1.00		$ 154.87	341-492-25	1	0.140	1.00		$ 154.87
341-462-02	1	0.140	1.00		$ 154.87	341-492-26	1	0.140	1.00		$ 154.87
341-462-03	1	0.140	1.00		$ 154.87	341-492-27	1	0.140	1.00		$ 154.87
341-462-04	1	0.140	1.00		$ 154.87	341-492-28	1	0.140	1.00		$ 154.87
341-462-05	1	0.170	1.00		$ 154.87	341-492-29	1	0.140	1.00		$ 154.87
341-463-01	1	0.140	1.00		$ 154.87	341-492-30	1	0.140	1.00		$ 154.87
341-463-02	1	0.140	1.00		$ 154.87	341-492-31	1	0.140	1.00		$ 154.87
341-463-03	1	0.140	1.00		$ 154.87	341-492-32	1	0.160	1.00		$ 154.87
341-463-04	1	0.140	1.00		$ 154.87	341-492-33	1	0.220	1.00		$ 154.87
341-463-05	1	0.140	1.00		$ 154.87	341-492-34	1	0.170	1.00		$ 154.87
341-463-06	1	0.140	1.00		$ 154.87	341-492-35	1	0.140	1.00		$ 154.87
341-464-01	1	0.130	1.00		$ 154.87	341-492-36	1	0.140	1.00		$ 154.87
341-464-02	1	0.130	1.00		$ 154.87	341-492-37	1	0.140	1.00		$ 154.87
341-471-17	0	0.000	0.00		$ 0.00	341-492-38	1	0.140	1.00		$ 154.87
341-471-20	0	0.290	2.90		$ 449.12	341-492-39	1	0.150	1.00		$ 154.87
341-471-21	0	0.320	3.20		$ 495.58	341-493-01	1	0.140	1.00		$ 154.87
341-471-25	0	0.220	2.20		$ 340.71	341-493-02	1	0.140	1.00		$ 154.87
341-471-37	0	0.000	0.00		$ 0.00	341-493-03	1	0.140	1.00		$ 154.87
341-471-48	0	0.880	0.00		$ 0.00	341-493-04	1	0.160	1.00		$ 154.87
341-481-13	0	0.520	0.00		$ 0.00	341-493-05	1	0.160	1.00		$ 154.87
341-481-23	0	0.000	0.00		$ 0.00	341-493-06	1	0.160	1.00		$ 154.87
341-481-28	0	1.000	10.00		$ 1,548.70	341-493-07	1	0.160	1.00		$ 154.87
341-491-01	1	0.140	1.00		$ 154.87	341-493-08	1	0.160	1.00		$ 154.87
341-491-02	1	0.140	1.00		$ 154.87	341-493-09	1	0.140	1.00		$ 154.87
341-491-03	1	0.140	1.00		$ 154.87	341-493-10	1	0.140	1.00		$ 154.87
341-491-04	1	0.140	1.00		$ 154.87	341-493-11	1	0.140	1.00		$ 154.87
341-491-05	1	0.280	1.00		$ 154.87	341-493-12	1	0.140	1.00		$ 154.87
341-491-06	1	0.190	1.00		$ 154.87	341-493-13	1	0.140	1.00		$ 154.87
341-491-21	1	0.000	1.00		$ 154.87	341-493-14	1	0.150	1.00		$ 154.87
341-491-22	1	0.000	1.00		$ 154.87	341-493-15	1	0.180	1.00		$ 154.87
341-491-23	1	0.000	1.00		$ 154.87	341-493-16	1	0.180	1.00		$ 154.87
341-491-24	1	0.000	1.00		$ 154.87	341-493-17	1	0.210	1.00		$ 154.87
341-491-25	1	0.000	1.00		$ 154.87	341-493-18	1	0.260	1.00		$ 154.87
341-491-26	1	0.000	1.00		$ 154.87	341-493-19	1	0.140	1.00		$ 154.87
341-491-27	1	0.000	1.00		$ 154.87	341-493-20	1	0.160	1.00		$ 154.87
341-491-28	1	0.000	1.00		$ 154.87	341-493-21	1	0.180	1.00		$ 154.87
341-491-29	1	0.000	1.00		$ 154.87	341-493-22	1	0.180	1.00		$ 154.87
341-491-30	1	0.000	1.00		$ 154.87	341-493-23	1	0.150	1.00		$ 154.87
341-492-01	1	0.170	1.00		$ 154.87	341-493-24	1	0.150	1.00		$ 154.87
341-492-02	1	0.140	1.00		$ 154.87	341-493-25	1	0.150	1.00		$ 154.87
341-492-03	1	0.140	1.00		$ 154.87	341-493-26	1	0.150	1.00		$ 154.87
341-492-04	1	0.140	1.00		$ 154.87	341-493-27	1	0.150	1.00		$ 154.87
341-492-05	1	0.140	1.00		$ 154.87	341-493-28	1	0.190	1.00		$ 154.87

Parcel Number	Units	Acres	SFE	Landuse	Assessment	Parcel Number	Units	Acres	SFE	Landuse	Assessment
341-493-29	1	0.150	1.00		$ 154.87	341-501-56	1	0.000	1.00		$ 154.87
341-493-30	1	0.150	1.00		$ 154.87	341-501-57	1	0.000	1.00		$ 154.87
341-493-31	1	0.160	1.00		$ 154.87	341-501-58	1	0.000	1.00		$ 154.87
341-493-32	1	0.180	1.00		$ 154.87	341-501-59	1	0.000	1.00		$ 154.87
341-493-33	1	0.170	1.00		$ 154.87	341-501-60	1	0.000	1.00		$ 154.87
341-493-34	1	0.140	1.00		$ 154.87	341-501-61	1	0.000	1.00		$ 154.87
341-493-35	1	0.140	1.00		$ 154.87	341-501-62	1	0.000	1.00		$ 154.87
341-501-01	1	0.000	1.00		$ 154.87	341-501-66	0	2.099	20.99		$ 3,250.72
341-501-02	1	0.000	1.00		$ 154.87	932-54-201	0	0.000	1.00		$ 154.87
341-501-03	1	0.000	1.00		$ 154.87	932-54-202	0	0.000	1.00		$ 154.87
341-501-04	1	0.000	1.00		$ 154.87	932-54-203	0	0.000	1.00		$ 154.87
341-501-05	1	0.000	1.00		$ 154.87	932-54-204	0	0.000	1.00		$ 154.87
341-501-06	1	0.000	1.00		$ 154.87	932-54-205	1	0.000	0.70		$ 108.41
341-501-07	1	0.000	1.00		$ 154.87	932-54-206	1	0.000	0.70		$ 108.41
341-501-08	1	0.000	1.00		$ 154.87	932-54-207	1	0.000	0.70		$ 108.41
341-501-09	1	0.000	1.00		$ 154.87	932-54-208	1	0.000	0.70		$ 108.41
341-501-10	1	0.000	1.00		$ 154.87	932-54-209	1	0.000	0.70		$ 108.41
341-501-11	1	0.000	1.00		$ 154.87	932-54-210	1	0.000	0.70		$ 108.41
341-501-12	1	0.000	1.00		$ 154.87	932-54-211	1	0.000	0.70		$ 108.41
341-501-13	1	0.000	1.00		$ 154.87	932-54-212	1	0.000	0.70		$ 108.41
341-501-14	1	0.000	1.00		$ 154.87	932-54-213	1	0.000	0.70		$ 108.41
341-501-15	1	0.000	1.00		$ 154.87	932-54-214	1	0.000	0.70		$ 108.41
341-501-16	1	0.000	1.00		$ 154.87	932-54-215	1	0.000	0.70		$ 108.41
341-501-17	1	0.000	1.00		$ 154.87	932-54-216	1	0.000	0.70		$ 108.41
341-501-18	1	0.000	1.00		$ 154.87	932-54-217	1	0.000	0.70		$ 108.41
341-501-19	1	0.000	1.00		$ 154.87	932-54-218	1	0.000	0.70		$ 108.41
341-501-20	1	0.000	1.00		$ 154.87	932-54-219	0	0.000	1.00		$ 154.87
341-501-21	1	0.000	1.00		$ 154.87	932-54-220	0	0.000	1.00		$ 154.87
341-501-22	1	0.000	1.00		$ 154.87	932-54-221	1	0.000	0.70		$ 108.41
341-501-23	1	0.000	1.00		$ 154.87	932-54-222	1	0.000	0.70		$ 108.41
341-501-24	1	0.000	1.00		$ 154.87	932-54-223	1	0.000	0.70		$ 108.41
341-501-25	1	0.000	1.00		$ 154.87	932-54-224	1	0.000	0.70		$ 108.41
341-501-26	1	0.000	1.00		$ 154.87	932-54-225	0	0.000	1.00		$ 154.87
341-501-27	1	0.000	1.00		$ 154.87	932-54-226	0	0.000	1.00		$ 154.87
341-501-28	1	0.000	1.00		$ 154.87	932-54-227	0	0.000	1.00		$ 154.87
341-501-29	1	0.000	1.00		$ 154.87	932-54-228	0	0.000	1.00		$ 154.87
341-501-30	1	0.000	1.00		$ 154.87	932-54-229	0	0.000	1.00		$ 154.87
341-501-31	1	0.000	1.00		$ 154.87	932-54-230	1	0.000	0.70		$ 108.41
341-501-32	1	0.000	1.00		$ 154.87	932-54-231	1	0.000	0.70		$ 108.41
341-501-33	1	0.000	1.00		$ 154.87	932-54-232	1	0.000	0.70		$ 108.41
341-501-34	1	0.000	1.00		$ 154.87	932-54-233	1	0.000	0.70		$ 108.41
341-501-35	1	0.000	1.00		$ 154.87	932-73-510	1	0.000	1.00		$ 154.87
341-501-36	1	0.000	1.00		$ 154.87	932-73-511	1	0.000	1.00		$ 154.87
341-501-37	1	0.000	1.00		$ 154.87	932-73-512	1	0.000	1.00		$ 154.87
341-501-38	1	0.000	1.00		$ 154.87	932-73-513	1	0.000	1.00		$ 154.87
341-501-39	1	0.000	1.00		$ 154.87	932-73-514	1	0.000	1.00		$ 154.87
341-501-40	1	0.000	1.00		$ 154.87	932-73-515	1	0.000	1.00		$ 154.87
341-501-41	1	0.000	1.00		$ 154.87	932-73-516	1	0.000	1.00		$ 154.87
341-501-42	1	0.000	1.00		$ 154.87	932-73-517	1	0.000	1.00		$ 154.87
341-501-43	1	0.000	1.00		$ 154.87	932-73-518	1	0.000	1.00		$ 154.87
341-501-44	1	0.000	1.00		$ 154.87	932-73-519	1	0.000	1.00		$ 154.87
341-501-45	1	0.000	1.00		$ 154.87	932-73-520	1	0.000	1.00		$ 154.87
341-501-46	1	0.000	1.00		$ 154.87	932-73-521	1	0.000	1.00		$ 154.87
341-501-47	1	0.000	1.00		$ 154.87	932-73-522	1	0.000	1.00		$ 154.87
341-501-48	1	0.000	1.00		$ 154.87	932-73-523	1	0.000	1.00		$ 154.87
341-501-49	1	0.000	1.00		$ 154.87	932-73-524	1	0.000	1.00		$ 154.87
341-501-50	1	0.000	1.00		$ 154.87	932-73-525	1	0.000	1.00		$ 154.87
341-501-51	1	0.000	1.00		$ 154.87	932-73-526	1	0.000	1.00		$ 154.87
341-501-52	1	0.000	1.00		$ 154.87	932-73-527	1	0.000	1.00		$ 154.87
341-501-53	1	0.000	1.00		$ 154.87	932-73-528	1	0.000	1.00		$ 154.87
341-501-54	1	0.000	1.00		$ 154.87	932-73-529	1	0.000	1.00		$ 154.87
341-501-55	1	0.000	1.00		$ 154.87	932-73-530	1	0.000	1.00		$ 154.87

Parcel Number	Units	Acres	SFE	Landuse	Assessment	Parcel Number	Units	Acres	SFE	Landuse	Assessment
932-73-531	1	0.000	1.00		$ 154.87	932-73-593	1	0.000	1.00		$ 154.87
932-73-532	1	0.000	1.00		$ 154.87	932-73-594	1	0.000	1.00		$ 154.87
932-73-533	1	0.000	1.00		$ 154.87	932-73-595	1	0.000	1.00		$ 154.87
932-73-534	1	0.000	1.00		$ 154.87	932-73-596	1	0.000	1.00		$ 154.87
932-73-535	1	0.000	1.00		$ 154.87	932-73-597	1	0.000	1.00		$ 154.87
932-73-536	1	0.000	1.00		$ 154.87	932-73-598	1	0.000	1.00		$ 154.87
932-73-537	1	0.000	1.00		$ 154.87	932-73-599	1	0.000	1.00		$ 154.87
932-73-538	1	0.000	1.00		$ 154.87	932-73-600	1	0.000	1.00		$ 154.87
932-73-539	1	0.000	1.00		$ 154.87	932-73-601	1	0.000	1.00		$ 154.87
932-73-540	1	0.000	1.00		$ 154.87	932-73-602	1	0.000	1.00		$ 154.87
932-73-541	1	0.000	1.00		$ 154.87	932-73-603	1	0.000	1.00		$ 154.87
932-73-542	1	0.000	1.00		$ 154.87	932-73-604	1	0.000	1.00		$ 154.87
932-73-543	1	0.000	1.00		$ 154.87	932-73-630	1	0.000	1.00		$ 154.87
932-73-544	1	0.000	1.00		$ 154.87	932-73-631	1	0.000	1.00		$ 154.87
932-73-545	1	0.000	1.00		$ 154.87	932-73-632	1	0.000	1.00		$ 154.87
932-73-546	1	0.000	1.00		$ 154.87	932-73-633	1	0.000	1.00		$ 154.87
932-73-547	1	0.000	1.00		$ 154.87	934-44-518	1	0.000	1.00		$ 154.87
932-73-548	1	0.000	1.00		$ 154.87	934-44-519	1	0.000	1.00		$ 154.87
932-73-549	1	0.000	1.00		$ 154.87	934-44-520	1	0.000	1.00		$ 154.87
932-73-550	1	0.000	1.00		$ 154.87	934-44-521	1	0.000	1.00		$ 154.87
932-73-551	1	0.000	1.00		$ 154.87	934-44-522	1	0.000	1.00		$ 154.87
932-73-552	1	0.000	1.00		$ 154.87	934-44-523	1	0.000	1.00		$ 154.87
932-73-553	1	0.000	1.00		$ 154.87	934-44-524	1	0.000	1.00		$ 154.87
932-73-554	1	0.000	1.00		$ 154.87	934-44-525	1	0.000	1.00		$ 154.87
932-73-555	1	0.000	1.00		$ 154.87	934-44-526	1	0.000	1.00		$ 154.87
932-73-556	1	0.000	1.00		$ 154.87	934-44-527	1	0.000	1.00		$ 154.87
932-73-557	1	0.000	1.00		$ 154.87	934-44-528	1	0.000	1.00		$ 154.87
932-73-558	1	0.000	1.00		$ 154.87	934-44-529	1	0.000	1.00		$ 154.87
932-73-559	1	0.000	1.00		$ 154.87	934-44-530	1	0.000	1.00		$ 154.87
932-73-560	1	0.000	1.00		$ 154.87	934-44-531	1	0.000	1.00		$ 154.87
932-73-561	1	0.000	1.00		$ 154.87	934-44-532	1	0.000	1.00		$ 154.87
932-73-562	1	0.000	1.00		$ 154.87	934-44-533	1	0.000	1.00		$ 154.87
932-73-563	1	0.000	1.00		$ 154.87	934-44-534	1	0.000	1.00		$ 154.87
932-73-564	1	0.000	1.00		$ 154.87	934-44-535	1	0.000	1.00		$ 154.87
932-73-565	1	0.000	1.00		$ 154.87	934-44-536	1	0.000	1.00		$ 154.87
932-73-566	1	0.000	1.00		$ 154.87	934-44-537	1	0.000	1.00		$ 154.87
932-73-567	1	0.000	1.00		$ 154.87	934-44-538	1	0.000	1.00		$ 154.87
932-73-568	1	0.000	1.00		$ 154.87	934-44-539	1	0.000	1.00		$ 154.87
932-73-569	1	0.000	1.00		$ 154.87	934-44-540	1	0.000	1.00		$ 154.87
932-73-570	1	0.000	1.00		$ 154.87	934-44-541	1	0.000	1.00		$ 154.87
932-73-571	1	0.000	1.00		$ 154.87	934-44-542	1	0.000	1.00		$ 154.87
932-73-572	1	0.000	1.00		$ 154.87	934-44-543	1	0.000	1.00		$ 154.87
932-73-573	1	0.000	1.00		$ 154.87	934-44-544	1	0.000	1.00		$ 154.87
932-73-574	1	0.000	1.00		$ 154.87	934-44-545	1	0.000	1.00		$ 154.87
932-73-575	1	0.000	1.00		$ 154.87	934-44-546	1	0.000	1.00		$ 154.87
932-73-576	1	0.000	1.00		$ 154.87	934-44-547	1	0.000	1.00		$ 154.87
932-73-577	1	0.000	1.00		$ 154.87	934-44-548	1	0.000	1.00		$ 154.87
932-73-578	1	0.000	1.00		$ 154.87	934-44-549	1	0.000	1.00		$ 154.87
932-73-579	1	0.000	1.00		$ 154.87	934-44-550	1	0.000	1.00		$ 154.87
932-73-580	1	0.000	1.00		$ 154.87	934-44-551	1	0.000	1.00		$ 154.87
932-73-581	1	0.000	1.00		$ 154.87	934-44-552	1	0.000	1.00		$ 154.87
932-73-582	1	0.000	1.00		$ 154.87	934-44-553	1	0.000	1.00		$ 154.87
932-73-583	1	0.000	1.00		$ 154.87	934-44-554	1	0.000	1.00		$ 154.87
932-73-584	1	0.000	1.00		$ 154.87	934-44-555	1	0.000	1.00		$ 154.87
932-73-585	1	0.000	1.00		$ 154.87	934-49-201	1	0.000	1.00		$ 154.87
932-73-586	1	0.000	1.00		$ 154.87	934-49-202	1	0.000	1.00		$ 154.87
932-73-587	1	0.000	1.00		$ 154.87	934-49-203	1	0.000	1.00		$ 154.87
932-73-588	1	0.000	1.00		$ 154.87	934-49-204	1	0.000	1.00		$ 154.87
932-73-589	1	0.000	1.00		$ 154.87	934-49-205	1	0.000	1.00		$ 154.87
932-73-590	1	0.000	1.00		$ 154.87	934-49-206	1	0.000	1.00		$ 154.87
932-73-591	1	0.000	1.00		$ 154.87	934-49-207	1	0.000	1.00		$ 154.87
932-73-592	1	0.000	1.00		$ 154.87	934-49-208	1	0.000	1.00		$ 154.87

Parcel Number	Units	Acres	SFE	Landuse	Assessment	Parcel Number	Units	Acres	SFE	Landuse	Assessment
934-49-209	1	0.000	1.00		$ 154.87	934-49-271	1	0.000	1.00		$ 154.87
934-49-210	1	0.000	1.00		$ 154.87	934-49-272	1	0.000	1.00		$ 154.87
934-49-211	1	0.000	1.00		$ 154.87	934-49-273	1	0.000	1.00		$ 154.87
934-49-212	1	0.000	1.00		$ 154.87	934-49-274	1	0.000	1.00		$ 154.87
934-49-213	1	0.000	1.00		$ 154.87	934-49-275	1	0.000	1.00		$ 154.87
934-49-214	1	0.000	1.00		$ 154.87	934-49-276	1	0.000	1.00		$ 154.87
934-49-215	1	0.000	1.00		$ 154.87	934-49-277	1	0.000	1.00		$ 154.87
934-49-216	1	0.000	1.00		$ 154.87	934-49-278	1	0.000	1.00		$ 154.87
934-49-217	1	0.000	1.00		$ 154.87	934-49-279	1	0.000	1.00		$ 154.87
934-49-218	1	0.000	1.00		$ 154.87	934-49-280	1	0.000	1.00		$ 154.87
934-49-219	1	0.000	1.00		$ 154.87	934-49-281	1	0.000	1.00		$ 154.87
934-49-220	1	0.000	1.00		$ 154.87	934-49-282	1	0.000	1.00		$ 154.87
934-49-221	1	0.000	1.00		$ 154.87	934-49-283	1	0.000	1.00		$ 154.87
934-49-222	1	0.000	1.00		$ 154.87	934-49-292	1	0.000	1.00		$ 154.87
934-49-223	1	0.000	1.00		$ 154.87	934-49-293	1	0.000	1.00		$ 154.87
934-49-224	1	0.000	1.00		$ 154.87	934-49-294	1	0.000	1.00		$ 154.87
934-49-225	1	0.000	1.00		$ 154.87	934-49-295	1	0.000	1.00		$ 154.87
934-49-226	1	0.000	1.00		$ 154.87	934-49-296	1	0.000	1.00		$ 154.87
934-49-227	1	0.000	1.00		$ 154.87	934-49-297	1	0.000	1.00		$ 154.87
934-49-228	1	0.000	1.00		$ 154.87	934-49-298	1	0.000	1.00		$ 154.87
934-49-229	1	0.000	1.00		$ 154.87	934-49-299	1	0.000	1.00		$ 154.87
934-49-230	1	0.000	1.00		$ 154.87	934-49-300	1	0.000	1.00		$ 154.87
934-49-231	1	0.000	1.00		$ 154.87	934-49-301	1	0.000	1.00		$ 154.87
934-49-232	1	0.000	1.00		$ 154.87	934-49-302	1	0.000	1.00		$ 154.87
934-49-233	1	0.000	1.00		$ 154.87	934-49-303	1	0.000	1.00		$ 154.87
934-49-234	1	0.000	1.00		$ 154.87	934-49-304	1	0.000	1.00		$ 154.87
934-49-235	1	0.000	1.00		$ 154.87	934-49-305	1	0.000	1.00		$ 154.87
934-49-236	1	0.000	1.00		$ 154.87	934-49-306	1	0.000	1.00		$ 154.87
934-49-237	1	0.000	1.00		$ 154.87	934-49-307	1	0.000	1.00		$ 154.87
934-49-238	1	0.000	1.00		$ 154.87	934-49-308	1	0.000	1.00		$ 154.87
934-49-239	1	0.000	1.00		$ 154.87	934-49-309	1	0.000	1.00		$ 154.87
934-49-240	1	0.000	1.00		$ 154.87	934-49-310	1	0.000	1.00		$ 154.87
934-49-241	1	0.000	1.00		$ 154.87	934-49-311	1	0.000	1.00		$ 154.87
934-49-242	1	0.000	1.00		$ 154.87	934-49-312	1	0.000	1.00		$ 154.87
934-49-243	1	0.000	1.00		$ 154.87	934-49-313	1	0.000	1.00		$ 154.87
934-49-244	1	0.000	1.00		$ 154.87	934-49-314	1	0.000	1.00		$ 154.87
934-49-245	1	0.000	1.00		$ 154.87	934-49-315	1	0.000	1.00		$ 154.87
934-49-246	1	0.000	1.00		$ 154.87	934-49-316	1	0.000	1.00		$ 154.87
934-49-247	1	0.000	1.00		$ 154.87	934-49-317	1	0.000	1.00		$ 154.87
934-49-248	1	0.000	1.00		$ 154.87	934-49-318	1	0.000	1.00		$ 154.87
934-49-249	1	0.000	1.00		$ 154.87	934-49-319	1	0.000	1.00		$ 154.87
934-49-250	1	0.000	1.00		$ 154.87	934-49-320	1	0.000	1.00		$ 154.87
934-49-251	1	0.000	1.00		$ 154.87	934-49-321	1	0.000	1.00		$ 154.87
934-49-252	1	0.000	1.00		$ 154.87	934-49-322	1	0.000	1.00		$ 154.87
934-49-253	1	0.000	1.00		$ 154.87	934-49-323	1	0.000	1.00		$ 154.87
934-49-254	1	0.000	1.00		$ 154.87	934-49-324	1	0.000	1.00		$ 154.87
934-49-255	1	0.000	1.00		$ 154.87	934-49-325	1	0.000	1.00		$ 154.87
934-49-256	1	0.000	1.00		$ 154.87	934-49-326	1	0.000	1.00		$ 154.87
934-49-257	1	0.000	1.00		$ 154.87	934-49-327	1	0.000	1.00		$ 154.87
934-49-258	1	0.000	1.00		$ 154.87	934-49-328	1	0.000	1.00		$ 154.87
934-49-259	1	0.000	1.00		$ 154.87	934-49-329	1	0.000	1.00		$ 154.87
934-49-260	1	0.000	1.00		$ 154.87	934-49-330	1	0.000	1.00		$ 154.87
934-49-261	1	0.000	1.00		$ 154.87	934-49-331	1	0.000	1.00		$ 154.87
934-49-262	1	0.000	1.00		$ 154.87	934-49-332	1	0.000	1.00		$ 154.87
934-49-263	1	0.000	1.00		$ 154.87	934-49-333	1	0.000	1.00		$ 154.87
934-49-264	1	0.000	1.00		$ 154.87	934-49-334	1	0.000	1.00		$ 154.87
934-49-265	1	0.000	1.00		$ 154.87	934-49-335	1	0.000	1.00		$ 154.87
934-49-266	1	0.000	1.00		$ 154.87	934-49-336	1	0.000	1.00		$ 154.87
934-49-267	1	0.000	1.00		$ 154.87	934-49-337	1	0.000	1.00		$ 154.87
934-49-268	1	0.000	1.00		$ 154.87	934-49-338	1	0.000	1.00		$ 154.87
934-49-269	1	0.000	1.00		$ 154.87	934-49-339	1	0.000	1.00		$ 154.87
934-49-270	1	0.000	1.00		$ 154.87	934-49-340	1	0.000	1.00		$ 154.87

Parcel Number	Units	Acres	SFE	Landuse	Assessment	Parcel Number	Units	Acres	SFE	Landuse	Assessment
934-49-341	1	0.000	1.00		$ 154.87	934-49-407	1	0.000	0.70		$ 108.41
934-49-342	1	0.000	1.00		$ 154.87	934-49-408	1	0.000	0.70		$ 108.41
934-49-343	1	0.000	1.00		$ 154.87	934-49-409	1	0.000	0.70		$ 108.41
934-49-344	1	0.000	1.00		$ 154.87	934-49-410	1	0.000	0.70		$ 108.41
934-49-345	1	0.000	1.00		$ 154.87	934-49-411	1	0.000	0.70		$ 108.41
934-49-346	1	0.000	1.00		$ 154.87	934-49-412	1	0.000	0.70		$ 108.41
934-49-347	1	0.000	1.00		$ 154.87	934-49-413	1	0.000	0.70		$ 108.41
934-49-348	1	0.000	1.00		$ 154.87	934-49-414	1	0.000	0.70		$ 108.41
934-49-349	1	0.000	1.00		$ 154.87	934-49-415	1	0.000	0.70		$ 108.41
934-49-350	1	0.000	1.00		$ 154.87	934-49-416	1	0.000	0.70		$ 108.41
934-49-351	1	0.000	1.00		$ 154.87	934-49-417	1	0.000	0.70		$ 108.41
934-49-352	1	0.000	1.00		$ 154.87	934-49-418	1	0.000	0.70		$ 108.41
934-49-353	1	0.000	1.00		$ 154.87	934-49-419	1	0.000	0.70		$ 108.41
934-49-354	1	0.000	1.00		$ 154.87	934-49-420	1	0.000	0.70		$ 108.41
934-49-355	1	0.000	1.00		$ 154.87	934-49-421	1	0.000	0.70		$ 108.41
934-49-356	1	0.000	1.00		$ 154.87	934-49-422	1	0.000	0.70		$ 108.41
934-49-357	1	0.000	1.00		$ 154.87	934-49-423	1	0.000	0.70		$ 108.41
934-49-358	1	0.000	1.00		$ 154.87	934-49-424	1	0.000	0.70		$ 108.41
934-49-359	1	0.000	1.00		$ 154.87	934-49-425	1	0.000	0.70		$ 108.41
934-49-360	1	0.000	1.00		$ 154.87	934-49-426	1	0.000	0.70		$ 108.41
934-49-361	1	0.000	1.00		$ 154.87	934-49-427	1	0.000	0.70		$ 108.41
934-49-362	1	0.000	1.00		$ 154.87	934-49-428	1	0.000	0.70		$ 108.41
934-49-363	1	0.000	1.00		$ 154.87	934-49-429	1	0.000	0.70		$ 108.41
934-49-364	1	0.000	1.00		$ 154.87	934-49-430	1	0.000	0.70		$ 108.41
934-49-365	1	0.000	1.00		$ 154.87	934-49-431	1	0.000	0.70		$ 108.41
934-49-366	1	0.000	1.00		$ 154.87	934-49-432	1	0.000	0.70		$ 108.41
934-49-367	1	0.000	1.00		$ 154.87	934-49-433	1	0.000	0.70		$ 108.41
934-49-368	1	0.000	1.00		$ 154.87	934-49-434	1	0.000	0.70		$ 108.41
934-49-369	1	0.000	1.00		$ 154.87	934-49-435	1	0.000	0.70		$ 108.41
934-49-370	1	0.000	1.00		$ 154.87	934-49-436	1	0.000	0.70		$ 108.41
934-49-371	1	0.000	1.00		$ 154.87	934-49-437	1	0.000	0.70		$ 108.41
934-49-372	1	0.000	1.00		$ 154.87	934-49-438	1	0.000	0.70		$ 108.41
934-49-373	1	0.000	1.00		$ 154.87	934-49-439	1	0.000	0.70		$ 108.41
934-49-374	1	0.000	1.00		$ 154.87	934-49-440	1	0.000	0.70		$ 108.41
934-49-375	1	0.000	1.00		$ 154.87	934-49-441	1	0.000	0.70		$ 108.41
934-49-376	1	0.000	1.00		$ 154.87	934-49-442	1	0.000	0.70		$ 108.41
934-49-377	1	0.000	1.00		$ 154.87	934-49-443	1	0.000	0.70		$ 108.41
934-49-378	1	0.000	1.00		$ 154.87	934-49-444	1	0.000	0.70		$ 108.41
934-49-379	1	0.000	1.00		$ 154.87	934-49-445	1	0.000	0.70		$ 108.41
934-49-380	1	0.000	1.00		$ 154.87	934-49-446	1	0.000	0.70		$ 108.41
934-49-381	1	0.000	1.00		$ 154.87	934-49-447	1	0.000	0.70		$ 108.41
934-49-382	1	0.000	1.00		$ 154.87	934-49-448	1	0.000	0.70		$ 108.41
934-49-383	1	0.000	1.00		$ 154.87	934-49-449	1	0.000	0.70		$ 108.41
934-49-384	1	0.000	1.00		$ 154.87	934-49-450	1	0.000	0.70		$ 108.41
934-49-385	1	0.000	1.00		$ 154.87	934-49-451	1	0.000	0.70		$ 108.41
934-49-386	1	0.000	1.00		$ 154.87	934-49-452	1	0.000	0.70		$ 108.41
934-49-387	1	0.000	1.00		$ 154.87	934-49-453	1	0.000	0.70		$ 108.41
934-49-388	1	0.000	1.00		$ 154.87	934-49-454	1	0.000	0.70		$ 108.41
934-49-389	1	0.000	1.00		$ 154.87	934-49-455	1	0.000	0.70		$ 108.41
934-49-390	1	0.000	1.00		$ 154.87	934-49-456	1	0.000	0.70		$ 108.41
934-49-395	1	0.000	0.70		$ 108.41	934-49-457	1	0.000	0.70		$ 108.41
934-49-396	1	0.000	0.70		$ 108.41	934-49-458	1	0.000	0.70		$ 108.41
934-49-397	1	0.000	0.70		$ 108.41	934-49-459	1	0.000	0.70		$ 108.41
934-49-398	1	0.000	0.70		$ 108.41	934-49-460	1	0.000	0.70		$ 108.41
934-49-399	1	0.000	0.70		$ 108.41	934-49-461	1	0.000	0.70		$ 108.41
934-49-400	1	0.000	0.70		$ 108.41	934-49-462	1	0.000	0.70		$ 108.41
934-49-401	1	0.000	0.70		$ 108.41	934-49-463	1	0.000	0.70		$ 108.41
934-49-402	1	0.000	0.70		$ 108.41	934-49-464	1	0.000	0.70		$ 108.41
934-49-403	1	0.000	0.70		$ 108.41	934-49-465	1	0.000	0.70		$ 108.41
934-49-404	1	0.000	0.70		$ 108.41	934-49-466	1	0.000	0.70		$ 108.41
934-49-405	1	0.000	0.70		$ 108.41	934-49-467	1	0.000	0.70		$ 108.41
934-49-406	1	0.000	0.70		$ 108.41	934-49-468	1	0.000	0.70		$ 108.41

Parcel Number	Units	Acres	SFE	Landuse	Assessment	Parcel Number	Units	Acres	SFE	Landuse	Assessment
934-49-469	1	0.000	0.70		$ 108.41	934-49-554	1	0.000	0.70		$ 108.41
934-49-470	1	0.000	0.70		$ 108.41	934-49-555	1	0.000	0.70		$ 108.41
934-49-471	1	0.000	0.70		$ 108.41	934-49-556	1	0.000	0.70		$ 108.41
934-49-472	1	0.000	0.70		$ 108.41	934-49-557	1	0.000	0.70		$ 108.41
934-49-473	1	0.000	0.70		$ 108.41	934-49-558	1	0.000	0.70		$ 108.41
934-49-474	1	0.000	0.70		$ 108.41	934-49-559	1	0.000	0.70		$ 108.41
934-49-475	1	0.000	0.70		$ 108.41	934-49-560	1	0.000	0.70		$ 108.41
934-49-476	1	0.000	0.70		$ 108.41	934-49-561	1	0.000	0.70		$ 108.41
934-49-477	1	0.000	0.70		$ 108.41	934-49-562	1	0.000	0.70		$ 108.41
934-49-478	1	0.000	0.70		$ 108.41	934-49-563	1	0.000	0.70		$ 108.41
934-49-485	1	0.000	0.70		$ 108.41	934-49-564	1	0.000	0.70		$ 108.41
934-49-486	1	0.000	0.70		$ 108.41	934-49-565	1	0.000	0.70		$ 108.41
934-49-487	1	0.000	0.70		$ 108.41	934-49-566	1	0.000	0.70		$ 108.41
934-49-488	1	0.000	0.70		$ 108.41	934-49-567	1	0.000	0.70		$ 108.41
934-49-489	1	0.000	0.70		$ 108.41	934-49-568	1	0.000	0.70		$ 108.41
934-49-490	1	0.000	0.70		$ 108.41	934-49-569	1	0.000	0.70		$ 108.41
934-49-491	1	0.000	0.70		$ 108.41	934-49-570	1	0.000	0.70		$ 108.41
934-49-492	1	0.000	0.70		$ 108.41	934-49-571	1	0.000	0.70		$ 108.41
934-49-493	1	0.000	0.70		$ 108.41	934-49-572	1	0.000	0.70		$ 108.41
934-49-494	1	0.000	0.70		$ 108.41	934-49-573	1	0.000	0.70		$ 108.41
934-49-495	1	0.000	0.70		$ 108.41	934-49-574	1	0.000	0.70		$ 108.41
934-49-496	1	0.000	0.70		$ 108.41	934-49-575	1	0.000	0.70		$ 108.41
934-49-497	1	0.000	0.70		$ 108.41	934-49-576	1	0.000	0.70		$ 108.41
934-49-498	1	0.000	0.70		$ 108.41	934-49-577	1	0.000	0.70		$ 108.41
934-49-499	1	0.000	0.70		$ 108.41	934-49-578	1	0.000	0.70		$ 108.41
934-49-500	1	0.000	0.70		$ 108.41	934-49-579	1	0.000	0.70		$ 108.41
934-49-501	1	0.000	0.70		$ 108.41	934-49-580	1	0.000	0.70		$ 108.41
934-49-502	1	0.000	0.70		$ 108.41	934-49-581	1	0.000	0.70		$ 108.41
934-49-503	1	0.000	0.70		$ 108.41	934-49-582	1	0.000	0.70		$ 108.41
934-49-504	1	0.000	0.70		$ 108.41	934-49-583	1	0.000	0.70		$ 108.41
934-49-505	1	0.000	0.70		$ 108.41	934-49-584	1	0.000	0.70		$ 108.41
934-49-506	1	0.000	0.70		$ 108.41	934-49-585	1	0.000	0.70		$ 108.41
934-49-507	1	0.000	0.70		$ 108.41	934-49-586	1	0.000	0.70		$ 108.41
934-49-508	1	0.000	0.70		$ 108.41	934-49-587	1	0.000	0.70		$ 108.41
934-49-509	1	0.000	0.70		$ 108.41	934-49-588	1	0.000	0.70		$ 108.41
934-49-510	1	0.000	0.70		$ 108.41	934-49-589	1	0.000	0.70		$ 108.41
934-49-511	1	0.000	0.70		$ 108.41	934-49-590	1	0.000	0.70		$ 108.41
934-49-512	1	0.000	0.70		$ 108.41	934-49-591	1	0.000	0.70		$ 108.41
934-49-513	1	0.000	0.70		$ 108.41	934-49-592	1	0.000	0.70		$ 108.41
934-49-514	1	0.000	0.70		$ 108.41	934-49-593	1	0.000	0.70		$ 108.41
934-49-515	1	0.000	0.70		$ 108.41	934-49-594	1	0.000	0.70		$ 108.41
934-49-516	1	0.000	0.70		$ 108.41	934-49-595	1	0.000	0.70		$ 108.41
934-49-517	1	0.000	0.70		$ 108.41	934-49-596	1	0.000	0.70		$ 108.41
934-49-518	1	0.000	0.70		$ 108.41	934-49-597	1	0.000	0.70		$ 108.41
934-49-519	1	0.000	0.70		$ 108.41	937-39-301	1	0.000	1.00		$ 154.87
934-49-520	1	0.000	0.70		$ 108.41	937-39-302	1	0.000	1.00		$ 154.87
934-49-521	1	0.000	0.70		$ 108.41	937-39-303	1	0.000	1.00		$ 154.87
934-49-522	1	0.000	0.70		$ 108.41	937-39-304	1	0.000	1.00		$ 154.87
934-49-523	1	0.000	0.70		$ 108.41	937-39-305	1	0.000	1.00		$ 154.87
934-49-524	1	0.000	0.70		$ 108.41	937-39-306	1	0.000	1.00		$ 154.87
934-49-525	1	0.000	0.70		$ 108.41	937-39-307	1	0.000	1.00		$ 154.87
934-49-526	1	0.000	0.70		$ 108.41	937-39-308	1	0.000	1.00		$ 154.87
934-49-527	1	0.000	0.70		$ 108.41	937-39-309	1	0.000	1.00		$ 154.87
934-49-528	1	0.000	0.70		$ 108.41	937-39-310	1	0.000	1.00		$ 154.87
934-49-529	1	0.000	0.70		$ 108.41	937-39-311	1	0.000	1.00		$ 154.87
934-49-530	1	0.000	0.70		$ 108.41	937-39-312	1	0.000	1.00		$ 154.87
934-49-531	1	0.000	0.70		$ 108.41	937-39-313	1	0.000	1.00		$ 154.87
934-49-532	1	0.000	0.70		$ 108.41	937-39-314	1	0.000	1.00		$ 154.87
934-49-550	1	0.000	0.70		$ 108.41	937-39-315	1	0.000	1.00		$ 154.87
934-49-551	1	0.000	0.70		$ 108.41	937-39-316	1	0.000	1.00		$ 154.87
934-49-552	1	0.000	0.70		$ 108.41	937-39-317	1	0.000	1.00		$ 154.87
934-49-553	1	0.000	0.70		$ 108.41	937-39-318	1	0.000	1.00		$ 154.87

Parcel Number	Units	Acres	SFE	Landuse	Assessment
937-39-319	1	0.000	1.00		$ 154.87
937-39-320	1	0.000	1.00		$ 154.87
937-39-321	1	0.000	1.00		$ 154.87
937-39-322	1	0.000	1.00		$ 154.87
937-39-323	1	0.000	1.00		$ 154.87
937-39-324	1	0.000	1.00		$ 154.87
937-39-325	1	0.000	1.00		$ 154.87
937-39-326	1	0.000	1.00		$ 154.87
937-39-327	1	0.000	1.00		$ 154.87
937-39-328	1	0.000	1.00		$ 154.87
937-39-329	1	0.000	1.00		$ 154.87
937-39-330	1	0.000	1.00		$ 154.87
937-39-331	1	0.000	1.00		$ 154.87
937-39-332	1	0.000	1.00		$ 154.87
937-39-333	1	0.000	1.00		$ 154.87
937-39-334	1	0.000	1.00		$ 154.87
937-39-335	1	0.000	1.00		$ 154.87
937-39-336	1	0.000	1.00		$ 154.87
937-39-337	1	0.000	1.00		$ 154.87
937-39-338	1	0.000	1.00		$ 154.87
937-39-339	1	0.000	1.00		$ 154.87
937-39-340	1	0.000	1.00		$ 154.87
937-39-341	1	0.000	1.00		$ 154.87
937-39-342	1	0.000	1.00		$ 154.87
937-39-343	1	0.000	1.00		$ 154.87
937-39-344	1	0.000	1.00		$ 154.87
937-39-345	1	0.000	1.00		$ 154.87
937-39-346	1	0.000	1.00		$ 154.87
937-39-347	1	0.000	1.00		$ 154.87
937-39-348	1	0.000	1.00		$ 154.87
937-39-349	1	0.000	1.00		$ 154.87
937-39-350	1	0.000	1.00		$ 154.87
937-39-351	1	0.000	1.00		$ 154.87
937-39-352	1	0.000	1.00		$ 154.87
937-39-353	1	0.000	1.00		$ 154.87
937-39-354	1	0.000	1.00		$ 154.87
937-39-355	1	0.000	1.00		$ 154.87
937-39-356	1	0.000	1.00		$ 154.87
937-39-357	1	0.000	1.00		$ 154.87
937-39-358	1	0.000	1.00		$ 154.87
937-39-359	1	0.000	1.00		$ 154.87
937-39-360	1	0.000	1.00		$ 154.87
937-39-361	1	0.000	1.00		$ 154.87
937-39-362	1	0.000	1.00		$ 154.87
937-39-363	1	0.000	1.00		$ 154.87
937-39-364	1	0.000	1.00		$ 154.87
937-39-365	1	0.000	1.00		$ 154.87
937-39-366	1	0.000	1.00		$ 154.87
937-39-367	1	0.000	1.00		$ 154.87
937-39-368	1	0.000	1.00		$ 154.87
937-39-369	1	0.000	1.00		$ 154.87
937-39-370	1	0.000	1.00		$ 154.87
937-39-371	1	0.000	1.00		$ 154.87
937-39-372	1	0.000	1.00		$ 154.87
937-39-373	1	0.000	1.00		$ 154.87
937-39-374	1	0.000	1.00		$ 154.87
937-39-375	1	0.000	1.00		$ 154.87
937-39-376	1	0.000	1.00		$ 154.87
937-39-377	1	0.000	1.00		$ 154.87
937-39-378	1	0.000	1.00		$ 154.87
937-39-379	1	0.000	1.00		$ 154.87
937-39-380	1	0.000	1.00		$ 154.87
937-39-381	1	0.000	1.00		$ 154.87
937-39-382	1	0.000	1.00		$ 154.87
937-39-383	1	0.000	1.00		$ 154.87
937-39-384	1	0.000	1.00		$ 154.87
937-39-385	1	0.000	1.00		$ 154.87
937-39-386	1	0.000	1.00		$ 154.87
937-39-387	1	0.000	1.00		$ 154.87
937-39-388	1	0.000	1.00		$ 154.87
937-39-389	1	0.000	1.00		$ 154.87
937-39-390	1	0.000	1.00		$ 154.87
937-39-391	1	0.000	1.00		$ 154.87
937-39-392	1	0.000	1.00		$ 154.87
937-39-393	1	0.000	1.00		$ 154.87
937-39-394	1	0.000	1.00		$ 154.87
937-39-395	1	0.000	1.00		$ 154.87
937-39-396	1	0.000	1.00		$ 154.87
937-39-397	1	0.000	1.00		$ 154.87
937-39-398	1	0.000	1.00		$ 154.87
937-39-399	1	0.000	1.00		$ 154.87
937-39-400	1	0.000	1.00		$ 154.87
937-39-401	1	0.000	1.00		$ 154.87
937-39-402	1	0.000	1.00		$ 154.87
937-39-403	1	0.000	1.00		$ 154.87
937-39-404	1	0.000	1.00		$ 154.87
937-39-405	1	0.000	1.00		$ 154.87
937-39-406	1	0.000	1.00		$ 154.87
937-39-407	1	0.000	1.00		$ 154.87
937-39-408	1	0.000	1.00		$ 154.87
937-39-409	1	0.000	1.00		$ 154.87
937-39-410	1	0.000	1.00		$ 154.87
937-39-411	1	0.000	1.00		$ 154.87
937-39-412	1	0.000	1.00		$ 154.87
937-39-413	1	0.000	1.00		$ 154.87
937-39-414	1	0.000	1.00		$ 154.87
937-39-415	1	0.000	1.00		$ 154.87
937-39-416	1	0.000	1.00		$ 154.87
937-39-417	1	0.000	1.00		$ 154.87
937-39-418	1	0.000	1.00		$ 154.87
937-39-419	1	0.000	1.00		$ 154.87
937-39-420	1	0.000	1.00		$ 154.87
937-39-421	1	0.000	1.00		$ 154.87
937-39-422	1	0.000	1.00		$ 154.87
937-39-423	1	0.000	1.00		$ 154.87
937-39-424	1	0.000	1.00		$ 154.87
937-39-425	1	0.000	1.00		$ 154.87
937-39-426	1	0.000	1.00		$ 154.87
937-39-427	1	0.000	1.00		$ 154.87
937-39-428	1	0.000	1.00		$ 154.87
937-39-429	1	0.000	1.00		$ 154.87
937-39-430	1	0.000	1.00		$ 154.87
937-39-431	1	0.000	1.00		$ 154.87
937-39-432	1	0.000	1.00		$ 154.87

Placentia City Council

AGENDA REPORT

TO: CITY COUNCIL

FROM: CITY ADMINISTRATOR

DATE: MAY 3, 2016

SUBJECT: **RESOLUTION RELATING TO FISCAL YEAR 2016/17 LEVY OF ASSESSMENTS TO THE CITY OF PLACENTIA STREET LIGHTING DISTRICT NO. 81-1 AND SETTING PUBLIC HEARING FOR JUNE 7, 2016 AT 7:00 P.M.**

FISCAL IMPACT:

RECOUPED THROUGH ASSESSMENTS:	$154,427
SINGLE FAMILY RESIDENTIAL:	$27.38/ PARCEL
COMMERCIAL/ INDUSTRIAL:	$164.28/ACRE
TENTATIVE/FINAL MAP:	$8.21/UNIT

SUMMARY:

Annually, the City must conduct a Public Hearing to provide for the Levy of Assessments for the City of Placentia Street Lighting District No. 81-1 (SLD No. 81-1), development of an Engineer's Report and providing for any annexations to the District as proposed. This action will adopt resolutions necessary to set forth a Public Hearing on June 7, 2016, to provide for the annual levy of assessments for SLD No. 81-1.

RECOMMENDATION:

It is recommended that City Council take the following actions:

1. Adopt Resolution R-2016-XX, "A Resolution of the City Council of the City of Placentia directing preparation of the Engineer's Report for Fiscal Year 2016-17 for the continuation of the annual assessments for Street Lighting District No. 81-1"; and

2. Adopt Resolution R-2016-XX, "A Resolution of the City Council of the City of Placentia declaring its intention to provide for the annual levy and collection of assessments for certain maintenance in an existing district pursuant to the provisions of Division 15, Part 2, of the Streets and Highways Code of the State of California, and setting a time and place for public hearing thereon."

DISCUSSION:

Per Resolution No. 81-R-133, adopted by City Council on June 2, 1981, the City of Placentia SLD No. 81-1 was established pursuant to provisions of the "Landscaping and Lighting Act of 1972," Division 15 of the Streets and Highway Code. SLD No. 81-1 consists of approximately 814 street lights located along arterial streets throughout the City. SLD No. 81-1 is broken into five distinct

zones. Zone A is made up of 3,715 residential parcels. Zone B consists of 315.859 acres of commercial and industrial land. Zone C, which included parcels in the former Santa Fe Lighting District No. 1, no longer exists and has been folded into Zone B. Zone D includes 100 parcels that have a recorded tentative or final map, but are not yet developed. Finally Zone E includes open space, streets, or landscaped parcels and is exempt from the assessment. The assessment rate charged varies by zone. Zone A properties pay $27.38 per parcel per year. Zone B pays $164.28 per acre and Zone C property pays a rate of $8.21 per unit.

The legal authority for setting the assessments in SLD No. 81-1 is set forth in the Landscape and Lighting Act of 1972 found at Streets and Highways Code § 22500, *et seq*. and pertinent provisions of the California Government Code. The Annual Levy is for the purpose of providing street lighting, and means of assessment for maintenance of same in those existing and newly developing properties designated on the Boundary Map of the District, which is on file in the offices of the City Engineer and City Clerk.

SLD No. 81-1 is exempt, and not subject to the procedures and approval processes set forth in Article XIII D, Section 4 of the California Constitution enacted by Proposition 218 on November 5, 1996. The reason SLD No. 81-1 is not subject to Proposition 218 can be attributed to the fact that Proposition 218 also enacted Article XIII D, Sections 5 and 5(b) which exempt assessment districts formed prior to November 6, 1996 and which were formed pursuant to a petition signed by those owning all of the parcels subject to the assessment at the time the assessment was initially imposed, provided there is no increase in the amount assessed on a property owner in a particular category from the prior year. Since SLD No. 81-1 was formed prior to November 6, 1996 pursuant to a petition signed by those owning all of the parcels subject to the assessment at the time the assessment was initially imposed, the District is exempt from the procedures and approval process set forth by Proposition 218.

Two resolutions have been prepared for Council consideration. The first resolution (Attachment No. 1) orders the preparation of plans, specification, cost estimate and diagram to prepare an "Engineer's Report". The second resolution (Attachment No. 2) declares the Council's intention to provide for the annual levy and collection of assessments, and establishes June 2, 2016, as the Public Hearing date.

FISCAL IMPACT:

SLD No. 81-1 has estimated expenditures of $388,875. The largest cost is for electricity which totals $360,000. The proposed assessment rates for FY 2016/17 will generate $154,427 in revenue leaving an unfunded balance of $234,448 which will be funded by the City's General Fund.

Submitted by:	Reviewed and approved:
Luis Estevez Public Works Manager	Linda G. Magnuson Chief Financial Officer

Reviewed and approved:

_____
Sandra J. Gonzalez
Director of Community Services

Reviewed and approved:

_____
Damien R. Arrula
City Administrator

Attachments:

1. Resolution R-2016-XX, directing preparation of the Engineer's Report for Fiscal Year 2016-17 for the continuation of the annual assessments for Street Lighting District No. 81-1.
2. Resolution R-2016-XX, declaring its intention to provide for the annual levy and collection of assessments for certain maintenance in an existing district pursuant to the provisions of Division 15, Part 2, of the Streets and Highways Code of the State of California, and setting a time and place for the public hearing thereon.
3. Engineer's Report, SCI Consulting Group, April 2016

RESOLUTION NO. R-2016-

A RESOLUTION OF THE CITY COUNCIL OF THE CITY OF PLACENTIA DIRECTING PREPARATION OF THE ENGINEER'S REPORT FOR FISCAL YEAR 2016-17 FOR THE CONTINUATION OF THE ANNUAL ASSESSMENTS FOR STREET LIGHTING DISTRICT NO. 81-1

A. Recitals.

(i). On June 2, 1981, by its Resolution No. 81-R-133, this Council ordered the formation of and levied the first assessment within the Placentia Street Lighting District No. 81-1 ("District") in accordance with the provisions of Article XIIID of the California Constitution, and the Landscaping and Lighting Act of 1972 (the "Act"), Part 2 of Division 15 of the California Streets and Highways Code (commencing with Section 22500 thereof)

(ii) The City Council of the City of Placentia, California, desires to initiate proceedings for the annual levy of assessments for said District.

(iii). The proceedings for the annual levy of assessments shall relate to the fiscal year commencing July 1, 2016, and ending June 30, 2017.

(iv). The provisions of said Division 15, Part 2, require a written Report, consisting of the following:

1. Plans and specifications of the area of the works of improvement to be maintained;

2. An estimate of the costs for maintaining the improvements for the above-referenced fiscal year;

3. A diagram of the area proposed to be assessed;

4. An assessment of the estimated costs for maintenance work for said fiscal year.

B. Resolution.

NOW, THEREFORE, THE CITY COUNCIL OF THE CITY OF PLACENTIA DOES HEREBY FIND, DETERMINE AND RESOLVE AS FOLLOWS:

1. The Recitals set forth in Part A., above, are true and correct.

2. The purpose of the District is for the installation, maintenance and servicing of street lighting improvements, as described in Section 3 below.

3. Within the street lighting district, the existing and proposed improvements to be undertaken by the City are generally described as the installation, maintenance and servicing of public facilities including, but not limited to, street lighting owned or maintained by the City. Maintenance means the furnishing of services and materials for the ordinary and usual maintenance, operation and servicing of said improvements, including repair, removal, or replacement of all or part of any improvement. Servicing means the furnishing of electric current or energy for the operation or lighting of any improvements.

4. SCI Consulting Group is hereby designated as Engineer of Work for purposes of these proceedings and is hereby ordered to prepare an Engineer's Report in accordance with Article 4 of Chapter 1 of the Act and Article XIIID of the California Constitution. Upon completion, the Engineer shall file the Engineer's Report with the City Clerk for submission to the Council.

APPROVED and ADOPTED this 3rd day of May, 2016.

_____
JEREMY B. YAMAGUCHI, MAYOR

ATTEST:

_____
PATRICK J. MELIA, CITY CLERK

STATE OF CALIFORNIA
COUNTY OF ORANGE

I, PATRICK J. MELIA, CITY CLERK of the CITY OF PLACENTIA DO HEREBY CERTIFY that the foregoing Resolution No. was adopted at a regular meeting of the City Council held on the 3rd day of May, 2016 by the following vote:

AYES: COUNCILMEMBERS:
NOES: COUNCILMEMBERS:
ABSENT: COUNCILMEMBERS:
ABSTAIN: COUNCILMEMBERS:

_____
PATRICK J. MELIA, CITY CLERK

APPROVED AS TO FORM:

_____
CHRISTIAN L. BETTENHAUSEN, CITY ATTORNEY

RESOLUTION NO. R-2016-

A RESOLUTION OF CITY COUNCIL OF THE CITY OF PLACENTIA DECLARING ITS INTENTION TO PROVIDE FOR THE ANNUAL LEVY AND COLLECTION OF ASSESSMENTS FOR CERTAIN MAINTENANCE WITHIN AN EXISTING DISTRICT, PURSUANT TO THE PROVISIONS OF DIVISION 15, PART 2, OF THE CALIFORNIA STREETS AND HIGHWAYS CODE AND SETTING THE TIME AND PLACE FOR A PUBLIC HEARING THEREON.

A. Recitals.

(i). The City Council of the City of Placentia, in 1981, formed a street lighting district pursuant to the terms and provisions of the Landscaping and Lighting Act of 1972 ("Act"), Division 15, Part 2, of the California Streets and Highways Code, in what is known and designated as:

CITY OF PLACENTIA
STREET LIGHTING DISTRICT NO. 81-1

(hereinafter the "District").

(ii). Proposition 218 adopted November 5, 1996 added Articles XIII C and XIII D to the California Constitution providing, at Article XIII D, § 5, that new assessment districts formed after November 6, 1996 and assessment increases in existing assessment districts be subject to specified procedures and approval processes set forth in Article XIII D, § 4.

(iii). California Constitution Article XIII D, §§ 5 and 5 (b), provides that any assessment imposed in an assessment district formed prior to November 6, 1996 pursuant to a petition signed by those owning all of the parcels subject to the assessment at the time such district was formed and the assessment initially imposed, provided there is no increase in the amount assessed on an owner in a particular category of assessment unit, shall be exempt from the procedures and approval process set forth in Article XIII D, § 4.

(iv). The District was formed prior to November 6, 1996 pursuant to a petition signed by those owning all of the parcels subject to the assessment at the time the assessment was initially imposed.

(v). There is no increase in the amount proposed to be assessed on any parcel within the District in any category of

assessment unit, for the period from Fiscal Year 2015-16 to Fiscal Year 2016-17, thereby rendering the District exempt from the procedures and approval process set forth in Article XIII D, § 4.

(vi). The City Council desires, pursuant to the provisions of the Act to provide for the annual levy of assessments for the 2015-16 Fiscal Year, to provide for the costs and expenses reasonably necessary for the maintenance of improvements within said District.

(vii). The assessment engineer has presented a report ("Report"), as required by law, setting forth the reasonably necessary maintenance for Fiscal Year 2016-17 and setting forth the recommended levy therefor.

B. Resolution.

NOW, THEREFORE, the City Council of the City of Placentia does hereby find, determine and resolve as follows:

1. The facts set forth in the Recitals, Part A of this Resolution, are true and correct.

2. The Report has been made, filed with the City Clerk and duly considered by the City Council and is hereby deemed sufficient and preliminarily approved. The Report shall stand as the Engineer's Report for all subsequent proceedings under and pursuant to the foregoing resolution.

3. The public interest and convenience require the annual levy and collection of special assessments for the continual maintenance of improvements, to serve and benefit said District as set forth in the Report of the Engineer, incorporated herein as a part hereof.

4. The Report, setting forth the reasonably necessary maintenance for Fiscal Year 2016-17 and setting forth the recommended levy therefore, hereby is received and is directed to be filed in the Office of the City Clerk.

5. The public interest and convenience require, and it is the intention of this City Council to order, reasonably necessary maintenance for Fiscal Year 2016-17, and further it is determined to be in the public interest and convenience to levy and collect annual assessments to pay the costs and expenses of said maintenance and improvements as estimated in said "Report."

6. The assessments levied and collected shall be for the maintenance of certain street light improvements, maintenance, and servicing as set forth in the Engineer's Report, referenced and so incorporated herein.

7. NOTICE IS HEREBY GIVEN THAT ON TUESDAY, JUNE 7, 2016, AT 7:00 P.M. OR AS SOON THEREAFTER AS THE MATTER MAY BE HEARD, IN THE COUNCIL CHAMBERS LOCATED AT 401 E. CHAPMAN AVENUE, PLACENTIA, THE CITY COUNCIL SHALL CONDUCT A PUBLIC HEARING TO RECEIVE PROTESTS OR OBJECTIONS, IF ANY THERE BE, REGARDING THE LEVEL OF MAINTENANCE AND THE LEVY OF ASSESSMENTS WITHIN AND UPON ALL PROPERTY WITHIN STREET LIGHTING DISTRICT NO. 81-1. ANY PERSON WHO WISHES TO OBJECT TO THE PROCEEDINGS FOR THE ANNUAL LEVY SHOULD FILE A WRITTEN PROTEST WITH THE CITY CLERK PRIOR TO THE TIME SET AND SCHEDULED FOR SAID PUBLIC HEARING.

8. The City Council hereby directs the City Clerk to give notice of a public hearing, pursuant to California Government Code § 6061, in a newspaper of general circulation within the City.

9. The City Clerk is further directed to cause a copy of this Resolution to be posted upon the official bulletin board customarily used for the posting of notices and to mail, by first class mail, a copy of the notice to those interested parties who have filed written requests.

10. For any and all information relating to the proceedings, protest procedure, any documentation and/or information of a procedural or technical nature, your attention is directed:

Luis Estevez
Public Works Department
City of Placentia
401 East Chapman Avenue
Placentia, California 92870
(714) 993-8131

PASSED, ADOPTED AND APPROVED this 3rd day of May, 2016.

_____
JEREMY B. YAMAGUCHI, MAYOR

ATTEST:

_____
PATRICK J. MELIA, CITY CLERK

I, PATRICK J. MELIA, CITY CLERK of the CITY OF PLACENTIA DO HEREBY CERTIFY that the foregoing Resolution was adopted at a regular meeting of the City Council held on the 3rd day of May, 2016 by the following vote:

AYES: COUNCILMEMBERS:
NOES: COUNCILMEMBERS:
ABSENT: COUNCILMEMBERS:
ABSTAIN: COUNCILMEMBERS:

_____
PATRICK J. MELIA, CITY CLERK

APPROVED AS TO FORM:

_____

CHRISTIAN L. BETTENHAUSEN,
CITY ATTORNEY

CITY OF PLACENTIA

STREET LIGHTING DISTRICT NO. 81-1

ENGINEER'S REPORT

APRIL 2016

FISCAL YEAR 2016/2017

PURSUANT TO THE LANDSCAPING AND LIGHTING ACT OF 1972 AND
ARTICLE XIIID OF THE CALIFORNIA CONSTITUTION

ENGINEER OF WORK:
SCIConsultingGroup
4745 MANGELS BOULEVARD
FAIRFIELD, CALIFORNIA 94534
PHONE 707.430.4300
FAX 707.430.4319
WWW.SCI-CG.COM

(THIS PAGE INTENTIONALLY LEFT BLANK)

CITY OF PLACENTIA

CITY COUNCIL

Jeremy B. Yamaguchi, Mayor
Craig Green, Mayor Pro Tem
Scott W. Nelson, Councilmember
Constance Underhill, Councilmember
Chad P. Wanke, Councilmember

CITY ADMINISTRATOR

Damien Arrula

CHIEF FINANCIAL OFFICER

Linda Magnuson

PUBLIC WORKS MANAGER

Luis Estevez

CITY ATTORNEY

Christian L. Bettenhausen

ENGINEER OF WORK

SCI Consulting Group
Lead Assessment Engineer, Jerry Bradshaw, P.E.

TABLE OF CONTENTS

INTRODUCTION **1**

OVERVIEW 1
ENGINEER'S REPORT AND CONTINUATION OF ASSESSMENTS 1
STREET LIGHTING DISTRICT BACKGROUND 2
LEGISLATIVE ANALYSIS 2

PLANS AND SPECIFICATIONS **5**

FISCAL YEAR 2016-17 ESTIMATE OF COST AND BUDGET **7**

BUDGET FOR FISCAL YEAR 2016-17 7

METHOD OF ASSESSMENT **9**

METHOD OF APPORTIONMENT 9
DISCUSSION OF BENEFIT 9
SPECIAL BENEFIT 10
GENERAL VERSUS SPECIAL BENEFIT 11
QUANTIFICATION OF GENERAL BENEFIT 11
METHOD OF APPORTIONMENT 13
ANNUAL ASSESSMENT CALCULATION 14
DURATION OF ASSESSMENT 15
APPEALS AND INTERPRETATION 16

ASSESSMENT STATEMENT **17**

ASSESSMENT DIAGRAM **19**

ASSESSMENT ROLL **21**

LIST OF TABLES

TABLE 1 – DISTRICT FACILITIES 5
TABLE 2 – FY 2016-17 ESTIMATE OF COSTS 7
TABLE 3 – CALCULATION OF GENERAL BENEFIT 12
TABLE 4 – ASSESSMENT CALCULATION 15
TABLE 5 – FY 2016-17 SUMMARY COSTS ESTIMATE 17

INTRODUCTION

OVERVIEW

The City of Placentia (the "City") serves and maintains streetlights and associated improvements (the "Improvements") in certain parts of the City. In order to fund the maintenance and operation (the "Services") of these projects and improvements, the City has formed Street Lighting District No. 81-1 ("District"). This Engineer's Report ("Report") was prepared to establish the budget for maintenance and operation of the Improvements (as described below) that will be funded by the 2016-17 assessments and other revenue, and to determine the general and special benefits received from the Improvements by property within the District and the method of assessment apportionment to lots and parcels. This Report and the assessments have been made pursuant to the Landscaping and Lighting Act of 1972, Part 2 of Division 15 of the California Streets and Highways Code (the "Act") and Article XIIID of the California Constitution (the "Article").

ENGINEER'S REPORT AND CONTINUATION OF ASSESSMENTS

The assessment has been continued for over 30 years. In each subsequent year for which the assessments will be continued, the Placentia City Council (the "Council") must direct the preparation of an Engineer's Report, budgets, and proposed assessments for the upcoming fiscal year. After the report is completed, the City Council may preliminarily approve the Engineer's Report and the continued assessments and establish the date for a public hearing on the continuation of the assessments. Accordingly, this Engineer's Report (the "Report") was prepared pursuant to the direction of the City Council.

As required by the Act, this Report includes plans and specifications, a diagram or map of the District, the benefits received by property from the Improvements within the District, and the method of assessment apportionment to lots and parcels within the District.

If the Council approves this Engineer's Report and the continuation of the Assessments by resolution, a notice of public hearing must be published in a local newspaper at least 10 days prior to the date of the public hearing. The resolution preliminarily approving the Engineer's Report and establishing the date for a public hearing is typically used for this notice.

Following the minimum 10-day time period after publishing the notice, a public hearing is held for the purpose of allowing public testimony about the proposed continuation of the Assessments. This hearing is currently scheduled for June 7, 2016. At this hearing, the Council will consider approval of a resolution confirming the continuation of the Assessments for fiscal year 2016-17. If so confirmed and approved, the Assessments would be submitted to the Orange County Auditor/Controller for inclusion on the property tax rolls for fiscal year 2016-17.

Beginning in 2014, SCI Consulting Group became the Assessment Engineer for the District. To maintain an accurate reference and legally defensible record of the District, pertinent language used in previous engineer's reports has been retained herein and is cited in italics as appropriate.

STREET LIGHTING DISTRICT BACKGROUND

Street Lighting District No. 81-1 was formed in 1981. Prior to that, the County of Orange had established and maintained street lighting assessment districts within the City of Placentia. After the passage of Proposition 13 in 1978, the County decided to cease annexations to its existing districts. In response to that, the City formed its own district (No. 81-1) to allow for future development to be included in an assessment district providing street lighting services.

The portions of the City previously included in the County's street light assessment remained under the County's jurisdiction until 1996, when the City took over management of those areas. However, they were not annexed into District No. 81-1, and continue to be funded and operated separately from the District. Therefore, those areas and the parcels therein are not included in this report or the assessment calculations herein.

LEGISLATIVE ANALYSIS

PROPOSITION 218

The Right to Vote on Taxes Act was approved by the voters of California on November 6, 1996, and is now Article XIIIC and XIIID of the California Constitution. Proposition 218 provides for benefit assessments to be levied to fund the cost of providing services, improvements, as well as maintenance and operation expenses to a public improvement which benefits the assessed property

SILICON VALLEY TAXPAYERS ASSOCIATION, INC. V SANTA CLARA COUNTY OPEN SPACE AUTHORITY

In July of 2008, the California Supreme Court issued its ruling on the Silicon Valley Taxpayers Association, Inc. v. Santa Clara County Open Space Authority ("*SVTA*"). This ruling is the most significant court case in further legally clarifying the substantive assessment requirements of Proposition 218. Several of the most important elements of the ruling included further emphasis that:

- Benefit assessments are for special benefits to property, not general benefits.
- The services and/or improvements funded by assessments must be clearly defined.
- Assessment districts must be drawn to contain all parcels that receive a special benefit from a proposed public improvement.
- Assessments paid in each assessment district must be proportional to the special benefit received by each such parcel from the improvements and services funded by the assessment.

This Engineer's Report and the process used to establish the continuation of the assessments for fiscal year 2016/2016 are consistent with the *SVTA* decision and with the requirements of Article XIIIC and XIIID of the California Constitution based on the following factors:

1. The District is drawn to include the entire City; although only parcels deriving special benefits are included in the assessment rolls. Thus, zones of benefit are not required and the assessment revenue derived from real property in the District is extended only on the Improvements in the District.

2. The Improvements which are constructed and maintained with assessment proceeds in the District are located in close proximity to the real property subject to the assessment. The Improvements provide illumination to streets and sidewalks enabling improved access to the residents of such assessed property. The proximity of the Improvements to the assessed parcels and the improved access and increased safety provided to of the residents of the assessed parcels by the Improvements provides a special benefit to the parcel being assessed pursuant to the factors outlined by the Supreme Court in that decision.

3. Due to their proximity to the assessed parcels, the Improvements financed with assessment revenues in the District benefit the properties in that District in a manner different in kind from the benefit that other parcels of real property in the City derive from such Improvements, and the benefits conferred on such property in the District are more extensive than a general increase in property values.

4. The assessments paid in the District are proportional to the special benefit that each parcel within that Assessment District receives from the Improvements because:

    a. The specific lighting Improvements and maintenance and utility costs thereof in the District and the costs thereof are specified in this Report; and

    b. Such Improvement and maintenance costs in the District are allocated among different types of property located within the District, and equally among those properties which have similar characteristics, such as single-family residential parcels, multi-family residential parcels, commercial parcels, industrial parcels, etc.

DAHMS V. DOWNTOWN POMONA PROPERTY

On June 8, 2009, the 4th Court of Appeal amended its original opinion upholding a benefit assessment for property in the downtown area of the City of Pomona in Dahms v. Downtown Pomona Property ("*Dahms*"). On July 22, 2009, the California Supreme Court denied review. In Dahms the Court upheld an assessment that was 100% special benefit (i.e. 0% general benefit) on the rationale that the services and improvements funded by the assessments were directly provided to property in the assessment district. The Court also upheld discounts and exemptions from the assessment for certain properties.

BONANDER V. TOWN OF TIBURON

On December 31, 2009, in Bonander v. Town of Tiburon ("*Bonander*"), the 1st District Court of Appeal overturned a benefit assessment approved by property owners to pay for placing overhead utility lines underground in an area of the Town of Tiburon. The Court invalidated the assessments primarily on the grounds that the assessments had been apportioned to assessed property based in part on relative costs within sub-areas of the assessment district instead of the overall cost of the improvements and the overall proportional special benefits.

BEUTZ V. COUNTY OF RIVERSIDE

On May 26, 2010 the 4th District Court of Appeals issued a decision in the Steven Beutz v. County of Riverside ("*Beutz*"). This decision overturned an assessment for park maintenance in Wildomar, California, primarily because the general benefits associated with improvements and services was not explicitly calculated, quantified and separated from the special benefits.

GOLDEN HILL NEIGHBORHOOD ASSOCIATION V. CITY OF SAN DIEGO

On September 22, 2011, the San Diego Court of Appeal issued a decision on the Golden Hill Neighborhood Association v. City of San Diego appeal. This decision overturned an assessment for street and landscaping maintenance in the Greater Golden Hill neighborhood of San Diego, California. The court described two primary reasons for its decision. First, like in Beutz, the court found the general benefits associated with services were not explicitly calculated, quantified and separated from the special benefits. Second, the court found that the City had failed to record the basis for the assessment on its own parcels.

COMPLIANCE WITH CURRENT LAW

This Engineer's Report is consistent with the requirements of Article XIIIC and XIIID of the California Constitution and with the *SVTA* decision because the Improvements to be funded are clearly defined; the Improvements are directly available to and will directly benefit property in the District; and the Improvements provide a direct advantage to property in the District that would not be received in absence of the Assessments.

This Engineer's Report is consistent with *Beutz*, *Dahms* and *Greater Golden Hill* because the Improvements will directly benefit property in the District and the general benefits have been explicitly calculated and quantified and excluded from the Assessments. The Engineer's Report is consistent with Bonander because the Assessments have been apportioned based on the overall cost of the Improvements and Services and proportional special benefit to each property, rather than the proportional cost to the District to provide the Improvements to specific properties.

PLANS AND SPECIFICATIONS

The work and Improvements proposed to be undertaken by the City and the cost thereof paid from the levy of the annual assessment provide special benefit to Assessor Parcels within the District defined in the Method of Assessment herein. Consistent with the Act, the Improvements are generally described as follows:

Facilities and Improvements

The facilities and improvements within the District are defined as street light standards, their appurtenances and energy and maintenance costs to operate them. Street lighting systems in the District consist of Edison-owned lights as of the date of this report, as shown below.

TABLE 1 – DISTRICT FACILITIES

	No. of Lights	Size of Lumens	Type of Light	Owner
	31	5800	Sodium Vapor	S.C.E.
	43	9500	Sodium Vapor	S.C.E.
	222	16000	Sodium Vapor	S.C.E.
	518	22000	Sodium Vapor	S.C.E.
Total	**814**			

Scope of Work

Southern California Edison company (S.C.E) shall be the supplier of electrical energy for all of the above listed street lights as well as providing needed maintenance and replacements for those street lights owned by S.C.E. Costs for electrical energy and maintenance of S.C.E-owned street lights shall be billed to the City by S.C.E. The City shall disburse payments to S.C.E. from the Special Fund established for the District. Costs incurred by the City for: administration, engineering, operations and other related requirements shall be paid from the District's Special Fund for those costs.

Changes and Modifications to the District

Modifications to the District structure could include but are not limited to:

- *Substantial changes or expansion of the improvements provided*
- *Substantial changes in the service provided*

- *Modifications or restructuring of the district including annexation or detachment of specific parcels*
- *Revisions in the method of apportionment*
- *Proposed new or increased assessments* [1]

[1] From the 2013-14 Engineer's Annual Levy Report, City of Placentia, Street Lighting District No. 81-1, dated June 4, 2013.

FISCAL YEAR 2016-17 ESTIMATE OF COST AND BUDGET

BUDGET FOR FISCAL YEAR 2016-17

The 1972 Act provides that the total costs for providing the maintenance and servicing of the District Improvements and facilities can be recovered in the assessment spread including incidental expenses. The latter can include engineering fees, legal fees, printing, mailing, postage, publishing and all other costs identified with the District proceedings.

An estimate of District costs for fiscal year 2016-17 for the maintenance and servicing of the Improvements is provided below.

TABLE 2 – FY 2016-17 ESTIMATE OF COSTS

Expenditure Item		Amount
Legal Services	$	1,200
Engineering Services		8,875
Other Professional Services		0
Repair / Maintenance Services		10,000
City Administrative Services		8,500
Postage		300
Electricity		360,000
Estimated Expenditures	$	388,875
Revenue Item		**Amount**
Direct Benefit Assessments FY 2016/17	$	154,427
General Fund Contribution		234,448
Estimated Revenues	$	388,875
Budget Allocation to Parcels		**Amount**
Total Assessment Budget[1]	$	154,427
Total Assessment Units (AUs)		5,640.154
Assessment per Assessment Unit (AU)[2]	$	27.38

Notes to Estimate of Costs:

1. The Act requires that proceeds from the assessments must be deposited into a special fund that has been set up for the revenues and expenditures of the District. Moreover, funds raised by the assessment shall be used only for the purposes stated within this Report. Any balance remaining at the end of the Fiscal Year, June 30, must be carried over to the next Fiscal Year. The District may also establish a reserve fund for contingencies and special projects as well as a capital improvement fund for accumulating funds for larger capital improvement projects or capital renovation needs. Any remaining balance would

either be placed in the reserve fund, the capital improvement fund, or would be used to reduce future years' assessments.

2. The rate shown here is for an Assessment Unit (single family home or its equivalent). For the definition of the term AU and rates for other types of property, see the section titled, "Method of Assessment" and the sections following it in this report.

METHOD OF ASSESSMENT

METHOD OF APPORTIONMENT

This section of the Engineer's Report includes an explanation of the benefits to be derived from the installation, maintenance and servicing of the Improvements throughout the District and the Assessment methodology used to apportion the total Assessment to properties within the Assessment District.

The District consists of certain assessor parcels within the boundaries as defined by the Assessment Diagram referenced in this report and the parcels identified by the Assessor Parcel Numbers listed with the levy roll. The parcel list includes all privately and publically owned parcels as shown. The method used for apportioning the Assessment is based on the proportional special benefits to be derived by the properties in the District over and above general benefits conferred on real property or to the public at large. The apportionment of special benefit is a two-step process: the first step is to identify the types of special benefit arising from the Improvements, and the second step is to allocate the Assessments to property based on the estimated relative special benefit for each type of property.

DISCUSSION OF BENEFIT

In summary, the Assessments can only be levied based on the special benefit to property. This benefit is received by property over and above any general benefits. Moreover, such benefit is not based on any one property owner's use of the Improvements or a property owner's specific demographic status. With reference to the requirements for Assessments, Section 22573 of the Landscaping and Lighting Act of 1972 states:

> *The net amount to be assessed upon lands within an assessment district may be apportioned by any formula or method which fairly distributes the net amount among all assessable lots or parcels in proportion to the estimated benefits to be received by each such lot or parcel from the improvements.*

Proposition 218, as codified in Article XIIID of the California Constitution, has confirmed that Assessments must be based on the special benefit to property and that the special benefits must exceed the cost of the assessment:

> *No assessment shall be imposed on any parcel which exceeds the reasonable cost of the proportional special benefit conferred on that parcel.*

The *SVTA* decision clarifies that a special benefit is a service or improvement that provides a direct advantage to a parcel and that indirect or derivative advantages resulting from the overall public benefits from a service or improvement are general benefits.

The following benefit categories summarize the types of special benefit to residential, commercial, industrial and other lots and parcels resulting from the Improvements to be provided with the assessment proceeds. These types of special benefit are summarized as follows:

A. Creation of individual lots for residential and commercial use that, in absence of the Assessments, would not have been created
B. Improved visibility and safety
C. Improved access
D. Improved community character and vitality

SPECIAL BENEFIT

The special benefits from the Improvements are further detailed below:

CREATION OF INDIVIDUAL LOTS FOR RESIDENTIAL AND COMMERCIAL USE THAT, IN ABSENCE OF THE ASSESSMENTS, WOULD NOT HAVE BEEN CREATED

In most of the District, the original owner/developer(s) of the property within the District agreed unanimously to the Assessments. The Assessments provide the necessary funding for public improvements that were required as a condition of development and subdivision approval. Therefore, such Assessments allowed the original property to be subdivided and for development of the parcels to occur. As parcels were sold, new owners were informed of the Assessments through the title reports, and in some cases, through Department of Real Estate "White Paper" reports that the parcels were subject to assessment. Purchase of property was also an "agreement" to pay the Assessment. Therefore, in absence of the Assessments, the lots within most of the District would not have been created. These parcels, and the improvements that were constructed on the parcels, receive direct advantage and special benefit from the Assessments.

IMPROVED VISIBILITY AND SAFETY

Well maintained, effective street lighting provides special benefit to proximate parcels, within the range of the light, because it allows for safer and improved use of the property in the evenings and at night. Street lighting provides special benefit as it increases neighborhood safety and reduces the likelihood of crime on the proximate parcels. Over time, the Improvements continue to confer a particular and distinct special benefit upon parcels within the District because of the nature of the Improvements. The proper maintenance of the streetlights and appurtenant facilities reduces property-related crimes, especially vandalism, against assessed properties in the District.

IMPROVED ACCESS

Well maintained, effective street lighting enhances ingress, egress and accessibility of all forms to the assessed parcels in the evening and at night by increasing visibility. Improved

visibility also helps prevent local and pedestrian traffic accidents related to the assessed parcels.

IMPROVED COMMUNITY CHARACTER AND VITALITY

Well maintained, effective street lighting promotes evening and nighttime social interaction of residents and customers of businesses and industry. This creates a positive atmosphere and enhanced community image in the evening and at night for the assessed parcels.

All of the above-mentioned items also contribute to a specific enhancement to each of the parcels within the District. The proximate street lights clearly make each parcel safer, more visible, more accessible, more useful, more valuable and more desirable; and this further strengthens the basis of these Assessments.

GENERAL VERSUS SPECIAL BENEFIT

The proceeds from the District are used to fund Improvements and increased levels of maintenance to the public facilities that serve and benefit the assessed properties in the District. In absence of the District, such Improvements would not be properly maintained. Therefore, the District's purpose is to ensure that the necessary and beneficial public facilities for property in the District are properly maintained and repaired over time. The assessments will ensure that street lighting and associated improvements within and adjacent to the District are functional, well maintained and safe. These public resources directly benefit the property in the District and will confer distinct and special benefits to the assessed properties within the District. Moreover, in absence of the assessments, a condition of development would not be met and future construction in the District could be denied. The creation of individual lots, if any, and the approval for construction in the District, is the overriding clear and distinct special benefit conferred exclusively on property in the District and not enjoyed by other properties outside the District. Therefore, the assessments solely provide special benefit to assessed property in the District over and above the general benefits conferred to the public at large or properties outside the District.

Although the Improvements maintained by the Services may be available to the general public at large, the Improvements and Services are specifically designed, located and created to provide additional and improved resources for property inside the District, and not the public at large. Other properties that are outside the District do not enjoy the unique proximity and other special benefit factors described previously. These Improvements and Services are of special benefit to properties located within the District because they provide a direct advantage to properties in the District that would not be provided in absence of the Assessments. Any general benefits to surrounding properties outside of the District, if any there were, are collateral and conferred concomitantly.

QUANTIFICATION OF GENERAL BENEFIT

Although the analysis used to support these assessments concludes that the benefits are solely special, as described above, consideration is made for the suggestion that a portion

of the benefits are general. General benefits cannot be funded by these assessments – the funding must come from other sources.

The maintenance and servicing of these improvements is also partially funded, directly and indirectly from other sources including the City of Placentia, Orange County, and the State of California. This funding comes in the form of grants, development fees, special programs, and general funds, as well as direct maintenance and servicing of other co-located facilities (e.g., curbs, gutters, streets, drainage systems, etc.). This funding from other sources more than compensates for general benefits, if any, received by the properties within the District.

In the 2009 Dahms case, the court upheld an assessment that was 100% special benefit on the rationale that the services funded by the assessments were directly provided within the assessment district. It is also important to note that the improvements and services funded by the assessments in Pomona are similar to the improvements and services funded by the Assessments described in this Engineer's Report, and the Court found these improvements and services to be 100% special benefit. Also similar to the assessments in Pomona, the Assessments described in this Engineer's Report fund Improvements and Services directly provided within the District, and every benefiting property in the District enjoys proximity and access to the Improvements. Therefore, Dahms establishes a basis for minimal or zero general benefits from the Assessments.

STEP 1 – CALCULATE GENERAL BENEFIT

The General Benefits from this assessment may be quantified as illustrated in the following table.

TABLE 3 – CALCULATION OF GENERAL BENEFIT

Benefit Factor	Relative Weight	General Benefit Contribution	Relative General Benefit
Creation of individual lots for development or approval of building permits	85	0%	0
Improved nighttime visibility and safety	5	25%	1.25
Improved Access	5	25%	1.25
Improved Community Character and Vitality	5	25%	1.25
Total	100		3.75
	Total Calculated General Benefit		**3.75%**

As a result, the City of Placentia will contribute at least 2.5% of the total budget from sources other than the assessment. This contribution offsets any general benefits from the Assessment Services.

STEP 2 – CALCULATE THE CURRENT GENERAL BENEFIT CONTRIBUTION FROM THE CITY

This general benefit contribution is the sum of the following components:

The City of Placentia owns, maintains, rehabilitates and replaces curb and gutter along the border of the District improvements. This curb and gutter serves to support, contain, retain, manage irrigation flow and growth, and provide a boundary for the Improvements. The contribution from the City of Placentia towards general benefit from the maintenance, rehabilitation, and replacement of the curb and gutter is conservatively estimated to be 1%.

The City of Placentia owns and maintains a storm drainage system along the border of the District Improvements. This system serves to prevent flooding and associated damage to the improvements, and manage urban runoff including local pollutants loading from the Improvements. The contribution from the City of Placentia towards general benefit from the maintenance, and operation of the local storm drainage system is conservatively estimated to be 1%.

The City of Placentia owns and maintains local public streets along the border of the District Improvements. These public streets provide access to the Improvements for its enjoyment as well as efficient maintenance. The contribution from the City of Placentia towards general benefit from the maintenance of local public streets is conservatively estimated to be 1%.

The value of the construction of the improvements can be quantified and monetized as an annuity. Since this construction was performed and paid for by non-assessment funds, this "annuity" can be used to offset general benefit costs, and is conservatively estimated to contribute 10%.

Therefore the total General Benefit is conservatively quantified at 2.5% which is more than offset by the total non-assessment contribution towards general benefit of 13%.

METHOD OF APPORTIONMENT

The development of an Assessment methodology requires apportioning to determine the relative special benefit for each property. As the District was formed by a different engineer of record, the precise language from the most recent Engineer's Report is included below:

> *The methodology used fairly distributes the cost of the street lighting system in relation to the benefits received. For Fiscal Year 2016/16 there are 3,948 parcels of property in the District, grouped into one of three benefit zones for assessment purposes. The District was originally established with five benefit zones (A though E) to distinguish variations in benefit. However, Zone C is no longer applicable. The five benefit zones originally established for the District include the following:*
>
> *Zone A: Single Family residential, whether detached or condominium.*

Zone B: *Commercial, industrial, churches, apartments, etc., either developed or in process of development.*

Zone C: *Parcels in the former Santa Fe Lighting District No. 1. This zone designation was originally established to distinguish specific non-residential parcels that were previously part of the Santa Fe Lighting District No. 1 and were annexed to this District. Originally, the assessments for these parcels included a temporary loan. The loan recoupment has been satisfied and these parcels are now included as part of Zone B.*

Zone D: *Parcels that have a recorded tentative or final map, but are not yet developed.*

Zone E: *Open Space, street areas, or landscape strip parcels are considered to receive no benefit. Parcels within this zone are exempt from assessment.*

The basic methodology of apportionment developed for this District in 1981/1982 is based on assessment unit. This methodology assigns each residential parcel in Zone A one assessment unit (AU). The relationship between residential parcels in Zone A and acreage parcels in Zone B was established at a six to one ratio based on general density figures for the City. Zone C originally designated parcels that were part of the former Santa Fe Street Lighting District No. 1. The assessments for parcels in Zone C originally included the conversion improvement costs associated with these parcels and were spread over a two-year period. These conversion costs have been satisfied and the Zone C parcels are now included in Zone B. Zone C has been eliminated. Zone D designates parcels where the final tract or parcel maps have been approved and recorded, however construction is not yet in progress. This zone is assessed at 30% of one assessment unit per parcel or proposed parcels based on the approved tract map, whichever is the greater of the two.[2]

ANNUAL ASSESSMENT CALCULATION

For fiscal year 2016-17, the amount of Assessments for the District is not increased from prior years. The calculations for maintenance, service and incidentals follows:

[2] From the 2013-14 Engineer's Annual Levy Report, City of Placentia, Street Lighting District No. 81-1, dated June 4, 2013. Zone E was reported to have 33 parcels, but they were not identified in the accompanying data. Therefore those parcels are not included in the current data. Because they are exempt from assessment, there is no effect on the assessment apportionment calculations.

TABLE 4 – ASSESSMENT CALCULATION

Zone	Quantity		AU Ratio Factor		Assessment Units
A	3,715 parcels	x	1.00	=	3,715.000 AU
B	315.859 acres	x	6.00	=	1,895.154 AU
D	100 units	x	0.30	=	30.000 AU
TOTAL Assessment Units					**5,640.154 AU**

AU Cost	**$154,427.42**	**/**	**5,640.154 AU**	**=**	**$27.38**	**/AU**

Zone Assessments

Zone A Each parcel is assessed at one assessment unit:

$27.38	x	1.00	=	27.38 /Parcel

Zone B Each acre is assessed at six assessment units:

$27.38	x	6.00	=	164.28 /Acre

Zone D Each unit or parcel (the greater) is assessed at 0.30 assessment units

$27.38	x	0.30	=	8.21 /Unit

DURATION OF ASSESSMENT

The District was formed or annexed in previous years. It is proposed that the Assessments be continued every year after their formation or annexation, so long as the public Improvements need to be maintained and improved, and the City requires funding from the Assessments for these Improvements in the Assessment Districts. As noted previously, the Assessment can continue to be levied annually after the City Council approves an annually updated Engineer's Report, budget for the Assessment, Improvements to be provided, and other specifics of the Assessment. In addition, the City Council must hold an annual public hearing to continue the Assessment.

APPEALS AND INTERPRETATION

Any property owner who feels that the assessment levied on the subject property is in error as a result of incorrect information being used to apply the foregoing method of assessment, may file a written appeal with the City of Placentia Public Works department. Any such appeal is limited to correction of an assessment during the then current or, if before July 1, the upcoming fiscal year. Upon the filing of any such appeal, the City of Placentia City Engineer or his or her designee will promptly review the appeal and any information provided by the property owner. If the City Engineer of the City of Placentia or her or his designee finds that the assessment should be modified, the appropriate changes shall be made to the assessment roll. If any such changes are approved after the assessment roll has been filed with the County for collection, the City Engineer or his or her designee is authorized to refund to the property owner the amount of any approved reduction. Any dispute over the decision of the City Engineer or her or his designee shall be referred to the Public Works Manager, whose decision shall be final.

ASSESSMENT STATEMENT

WHEREAS, the City of Placentia directed the undersigned Engineer of Work to prepare and file a report presenting an estimate of costs, a diagram for the District, and an assessment of the estimated costs of the Improvements upon all assessable parcels within the District;

NOW, THEREFORE, the undersigned, by virtue of the power vested in me under the Act, Article XIIID of the California Constitution, and the order of the Placentia City Council, hereby makes the following assessment to cover the portion of the estimated cost of the Improvements, and the costs and expenses incidental thereto to be paid by the District.

The amount to be paid for the Improvements and the expense incidental thereto, to be paid by the District for the fiscal year 2016-17 is generally as follows:

TABLE 5 – FY 2016-17 SUMMARY COSTS ESTIMATE

FOR STREET LIGHTING DISTRICT NO. 81 -1

Operating Expenses	$	370,000
Capital Expenses		0
Administration and Project Management		18,875
Total for Services	$	388,875
Less General Fund Contribution	$	(234,448)
Less Other Revenue		0.00
Amount to (from) Dedicated Reserves		0.00
Net Amount to Assessments	$	154,427

As required by the Act, an Assessment Diagram of the District is hereto attached and incorporated herein by reference. The distinctive number of each parcel or lot of land in the District is its Assessor Parcel Number appearing on the Assessment Roll.

I do hereby assess and apportion the net amount of the cost and expenses of the Improvements, including the costs and expenses incident thereto, upon the parcels and lots of land within the District, in accordance with the special benefits to be received by each parcel or lot, from the Improvements, and more particularly set forth in the Estimate of Cost and Method of Assessment in the Report.

The Assessments are made upon the parcels or lots of land within the District in proportion to the special benefits to be received by the parcels or lots of land, from the Improvements.

Each parcel or lot of land is described in the Assessment Roll by reference to its parcel number as shown on the Assessor's Maps of the County of Orange for the Fiscal Year 2016-17. For a more particular description of said property, reference is hereby made to the deeds and maps on file and of record in the office of the County Recorder of the County.

I hereby place opposite the Assessor Parcel Number for each parcel or lot within the Assessment Roll, the amount of the assessment for the fiscal year 2016-17 for each parcel or lot of land within the District.

Dated: April 26, 2016

Engineer of Work

By _____
Jerry Bradshaw, License No. C048845

ASSESSMENT DIAGRAM

The District boundary is conterminous with the City Limits. The parcels to be assessed in Street Lighting District No. 81-1 are shown on the Assessment Diagram, which is on file with the City Clerk of the City of Placentia, and includes all those properties included in the original formation of the District and subsequent annexations. The following Assessment Diagram is for general location only and is not to be considered the official boundary map. The lines and dimensions of each lot or parcel within the District are those lines and dimensions as shown on the maps of the Assessor of the County of Orange, for Fiscal Year 2016-17, and are incorporated herein by reference, and made a part of this Diagram and this Report.

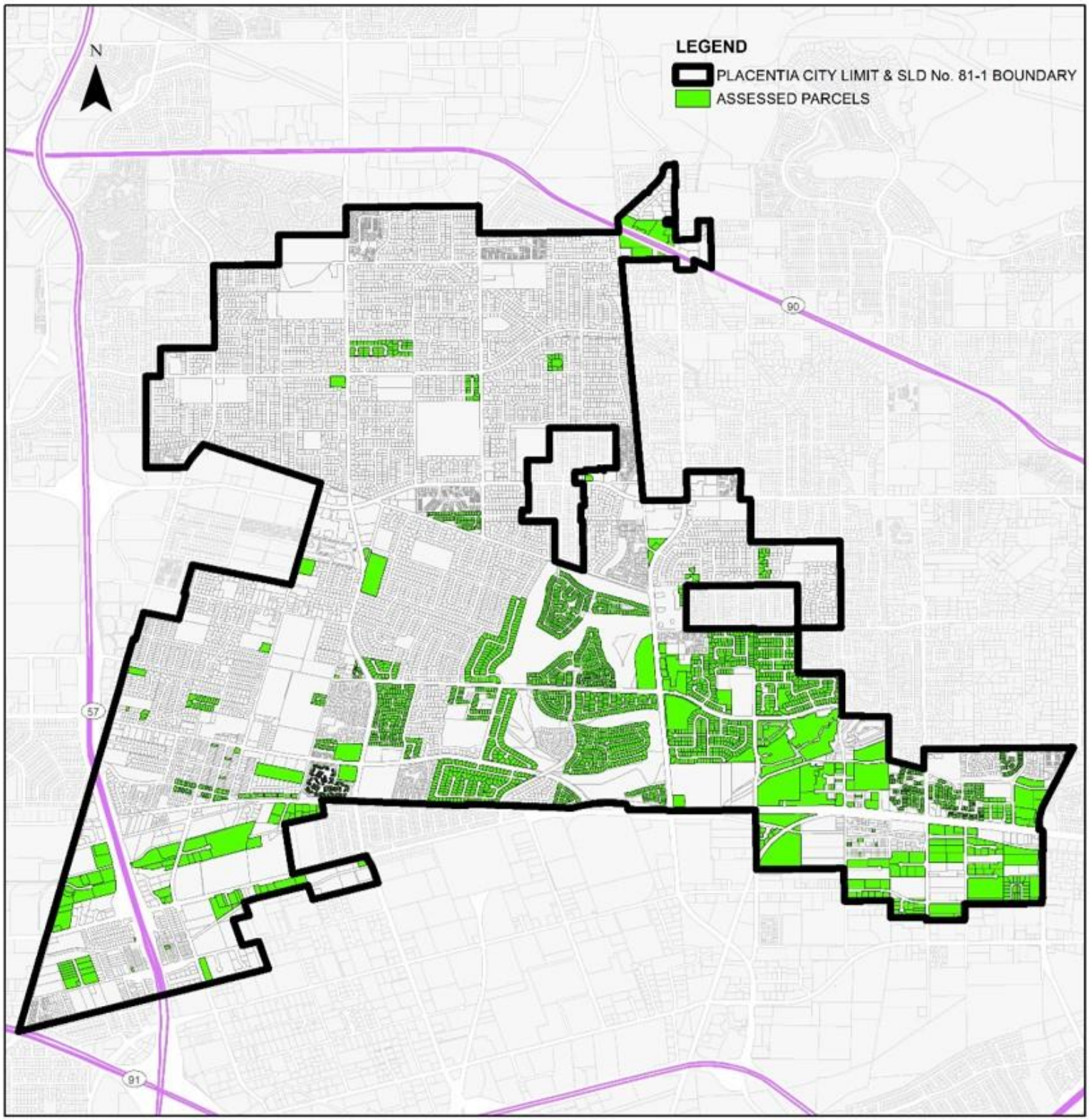

PREPARED BY SCI CONSULTING GROUP
4745 MANGELS BLVD
FAIRFIELD CA 94534
(707)430-4300

CITY OF PLACENTIA STREET LIGHTING DISTRICT No. 81-1
ASSESSMENT DIAGRAM

ASSESSMENT ROLL

An Assessment Roll (a listing of all parcels assessed within the District and the amount of the Assessment) will be filed with the City Clerk and is, by reference, made part of this Report and is available for public inspection during normal office hours at the City Hall at 401 East Chapman Avenue, Placentia, California 92870.

Each lot or parcel listed on the Assessment Roll is shown and illustrated on the latest County Assessor records and these records are, by reference made part of this Report. These records shall govern for all details concerning the description of the lots or parcels.

CITY OF PLACENTIA

STREET LIGHTING DISTRICT No. 81-1

ASSESSMENT ROLL FISCAL YEAR 2016-17

Listed in order of Assessor's Parcel Number

Parcel Number	Units	Acres	SFE	Zone	Assessment	Parcel Number	Units	Acres	SFE	Zone	Assessment
334-021-13	0	0.000	0.00		$ 0.00	339-331-01	0	1.205	7.23	B	$ 197.96
339-052-28	0	0.000	0.00		$ 0.00	339-355-20	0	0.320	1.92	B	$ 52.57
339-052-29	0	0.000	0.00		$ 0.00	339-363-12	1	0.050	0.30	A	$ 8.21
344-031-25	0	0.000	0.00		$ 0.00	339-363-13	1	0.060	0.36	A	$ 9.86
322-091-03	0	3.960	23.76	B	$ 650.55	339-363-18	0	0.115	0.69	B	$ 18.89
322-091-04	0	0.740	4.44	B	$ 121.57	339-392-08	0	0.057	0.34	B	$ 9.36
322-091-05	0	0.420	2.52	B	$ 69.00	339-392-09	0	0.115	0.69	B	$ 18.89
322-091-06	0	0.650	3.90	B	$ 106.78	339-392-10	0	0.045	0.27	B	$ 7.39
322-091-07	0	2.260	13.56	B	$ 371.27	339-392-11	0	0.070	0.42	B	$ 11.50
322-091-08	0	0.510	3.06	B	$ 83.78	339-393-03	0	0.063	0.37	B	$ 10.35
322-091-09	0	0.300	1.80	B	$ 49.28	339-393-04	0	0.063	0.37	B	$ 10.35
322-091-11	0	1.970	11.82	B	$ 323.63	339-393-05	0	0.063	0.37	B	$ 10.35
334-021-01	0	2.430	14.58	B	$ 399.20	339-393-06	0	0.063	0.37	B	$ 10.35
334-021-11	0	1.093	6.55	B	$ 179.56	339-393-07	0	0.063	0.37	B	$ 10.35
336-041-29	0	1.716	10.29	B	$ 281.90	339-393-08	0	0.126	0.75	B	$ 20.70
336-183-57	0	0.210	1.26	B	$ 34.50	339-394-01	0	0.095	0.57	B	$ 15.61
336-183-62	0	0.190	1.14	B	$ 31.21	339-394-02	0	0.170	1.02	B	$ 27.93
336-183-63	0	0.190	1.14	B	$ 31.21	339-394-03	0	0.143	0.85	B	$ 23.49
336-515-08	0	0.456	2.73	B	$ 74.91	339-394-04	0	0.062	0.37	B	$ 10.19
339-012-01	0	0.507	3.04	B	$ 83.29	339-394-05	0	0.053	0.31	B	$ 8.71
339-052-25	0	6.259	37.55	B	$ 1,028.23	339-394-06	0	0.046	0.27	B	$ 7.56
339-081-22	0	1.660	9.96	B	$ 272.70	340-021-78	0	10.366	62.19	B	$ 1,702.93
339-081-27	0	0.849	5.09	B	$ 139.47	340-231-11	0	0.145	0.87	B	$ 23.82
339-081-29	0	0.579	3.47	B	$ 95.12	340-311-02	0	4.570	27.42	B	$ 750.76
339-081-30	0	0.630	3.78	B	$ 103.50	340-313-13	0	3.030	18.18	B	$ 497.77
339-081-31	0	0.480	2.88	B	$ 78.85	341-042-39	0	0.360	2.16	B	$ 59.14
339-081-32	0	0.769	4.61	B	$ 126.33	341-042-43	0	0.380	2.28	B	$ 62.43
339-081-33	0	0.500	3.00	B	$ 82.14	341-131-31	0	5.237	31.42	B	$ 860.33
339-081-34	0	0.568	3.40	B	$ 93.31	341-132-66	0	8.724	52.34	B	$ 1,433.18
339-081-35	0	0.659	3.95	B	$ 108.26	341-201-35	0	0.490	2.94	B	$ 80.50
339-081-36	0	0.587	3.52	B	$ 96.43	341-281-07	0	1.110	6.66	B	$ 182.35
339-081-37	0	0.634	3.80	B	$ 104.15	341-281-08	0	0.422	2.53	B	$ 69.33
339-081-38	0	1.033	6.19	B	$ 169.70	341-282-01	0	0.588	3.52	B	$ 96.60
339-081-39	0	1.440	8.64	B	$ 236.56	341-321-18	0	0.674	4.04	B	$ 110.72
339-091-22	0	2.887	17.32	B	$ 474.28	341-321-24	0	0.503	3.01	B	$ 82.63
339-091-24	0	11.625	69.75	B	$ 1,909.76	341-321-25	0	4.050	24.30	B	$ 665.33
339-091-25	0	1.200	7.20	B	$ 197.14	341-321-27	0	0.388	2.32	B	$ 63.74
339-091-26	0	0.750	4.50	B	$ 123.21	341-321-28	0	0.711	4.26	B	$ 116.80
339-091-27	0	0.593	3.55	B	$ 97.42	341-321-29	0	3.411	20.46	B	$ 560.36
339-091-28	0	1.050	6.30	B	$ 172.49	341-324-01	0	6.300	37.80	B	$ 1,034.96
339-102-01	0	0.056	0.33	B	$ 9.20	341-324-02	0	2.152	12.91	B	$ 353.53
339-102-25	0	1.380	8.28	B	$ 226.71	341-331-01	0	1.460	8.76	B	$ 239.85
339-102-26	0	0.979	5.87	B	$ 160.83	341-343-14	0	13.180	79.08	B	$ 2,165.21
339-102-29	0	3.610	21.66	B	$ 593.05	341-352-10	0	0.230	1.38	B	$ 37.78
339-102-30	0	2.650	15.90	B	$ 435.34	341-352-11	0	4.850	29.10	B	$ 796.76
339-102-31	0	0.506	3.03	B	$ 83.13	341-352-17	0	0.170	1.02	B	$ 27.93
339-102-32	0	0.431	2.58	B	$ 70.80	341-352-18	0	0.158	0.94	B	$ 25.96
339-102-33	0	0.699	4.19	B	$ 114.83	341-364-03	0	1.200	7.20	B	$ 197.14
339-111-04	0	2.467	14.80	B	$ 405.28	341-366-05	0	0.551	3.30	B	$ 90.52
339-111-05	0	1.721	10.32	B	$ 282.73	341-366-07	0	0.367	2.20	B	$ 60.29
339-112-09	0	0.539	3.23	B	$ 88.55	341-371-02	0	0.170	1.02	B	$ 27.93
339-112-21	0	3.050	18.30	B	$ 501.05	341-372-06	0	0.914	5.48	B	$ 150.15
339-112-25	0	2.432	14.59	B	$ 399.53	341-374-15	0	0.170	1.02	B	$ 27.93
339-112-26	0	0.940	5.64	B	$ 154.42	341-374-17	0	0.323	1.93	B	$ 53.06
339-112-27	0	2.720	16.32	B	$ 446.84	341-375-03	0	1.252	7.51	B	$ 205.68
339-112-28	0	1.740	10.44	B	$ 285.85	341-381-20	0	2.692	16.15	B	$ 442.24
339-112-29	0	0.824	4.94	B	$ 135.37	341-421-33	0	0.409	2.45	B	$ 67.19
339-112-30	0	1.843	11.05	B	$ 302.77	341-431-01	0	0.436	2.61	B	$ 71.63
339-112-31	0	2.070	12.42	B	$ 340.06	341-433-05	0	1.784	10.70	B	$ 293.08
339-112-35	0	1.295	7.77	B	$ 212.74	341-433-23	0	0.484	2.90	B	$ 79.51
339-112-36	0	0.604	3.62	B	$ 99.23	341-433-34	0	0.363	2.17	B	$ 59.63
339-112-37	0	0.481	2.88	B	$ 79.02	341-471-20	0	0.290	1.74	B	$ 47.64

CITY OF PLACENTIA

STREET LIGHTING DISTRICT No. 81-1

ASSESSMENT ROLL FISCAL YEAR 2016-17

Listed in order of Assessor's Parcel Number

Parcel Number	Units	Acres	SFE	Zone	Assessment	Parcel Number	Units	Acres	SFE	Zone	Assessment
341-471-21	0	0.320	1.92	B	$ 52.57	346-061-13	0	0.560	3.36	B	$ 92.00
341-471-25	0	0.220	1.32	B	$ 36.14	346-061-14	0	0.410	2.46	B	$ 67.35
341-501-66	0	2.099	12.59	B	$ 344.82	346-061-15	0	0.430	2.58	B	$ 70.64
341-511-01	0	5.080	30.48	B	$ 834.54	346-061-16	0	0.510	3.06	B	$ 83.78
343-361-09	0	4.280	25.68	B	$ 703.12	346-061-17	0	0.560	3.36	B	$ 92.00
343-361-13	0	2.350	14.10	B	$ 386.06	346-061-18	0	0.290	1.74	B	$ 47.64
343-361-14	0	1.020	6.12	B	$ 167.57	346-061-19	0	0.410	2.46	B	$ 67.35
343-361-15	0	0.665	3.99	B	$ 109.25	346-061-20	0	0.400	2.40	B	$ 65.71
343-361-21	0	1.202	7.21	B	$ 197.46	346-061-21	0	0.380	2.28	B	$ 62.43
343-361-22	0	0.589	3.53	B	$ 96.76	346-062-01	0	0.360	2.16	B	$ 59.14
344-101-04	0	0.490	2.94	B	$ 80.50	346-162-01	0	0.477	2.86	B	$ 78.36
344-131-05	0	0.450	2.70	B	$ 73.93	346-162-02	0	4.670	28.02	B	$ 767.19
344-131-06	0	0.455	2.73	B	$ 74.75	346-164-26	0	5.150	30.90	B	$ 846.04
344-131-07	0	0.450	2.70	B	$ 73.93	346-164-44	0	13.280	79.68	B	$ 2,181.64
344-131-16	0	1.416	8.49	B	$ 232.62	346-165-01	0	0.460	2.76	B	$ 75.57
344-132-01	0	0.903	5.41	B	$ 148.34	346-165-02	0	0.140	0.84	B	$ 23.00
344-132-03	0	0.910	5.46	B	$ 149.49	346-165-03	0	0.320	1.92	B	$ 52.57
344-132-08	0	1.610	9.66	B	$ 264.49	346-165-04	0	0.260	1.56	B	$ 42.71
344-181-10	0	0.942	5.65	B	$ 154.75	346-165-05	0	0.570	3.42	B	$ 93.64
344-181-11	0	0.470	2.82	B	$ 77.21	346-165-06	0	0.210	1.26	B	$ 34.50
344-181-17	0	2.377	14.26	B	$ 390.49	346-165-07	0	0.420	2.52	B	$ 69.00
344-181-18	0	0.804	4.82	B	$ 132.08	346-241-04	0	0.700	4.20	B	$ 115.00
344-191-05	0	0.896	5.37	B	$ 147.19	346-241-05	0	0.560	3.36	B	$ 92.00
344-191-09	0	0.774	4.64	B	$ 127.15	346-241-06	0	0.460	2.76	B	$ 75.57
344-191-10	0	0.774	4.64	B	$ 127.15	346-241-07	0	0.510	3.06	B	$ 83.78
344-201-04	0	1.338	8.02	B	$ 219.81	346-241-08	0	0.500	3.00	B	$ 82.14
344-201-06	0	2.527	15.16	B	$ 415.14	346-241-09	0	0.460	2.76	B	$ 75.57
344-272-01	0	1.878	11.26	B	$ 308.52	346-241-10	0	0.460	2.76	B	$ 75.57
345-152-01	0	0.697	4.18	B	$ 114.50	346-241-11	0	0.470	2.82	B	$ 77.21
346-015-07	0	1.020	6.12	B	$ 167.57	346-241-12	0	0.640	3.84	B	$ 105.14
346-015-09	0	1.186	7.11	B	$ 194.84	346-241-13	0	0.730	4.38	B	$ 119.92
346-015-10	0	1.390	8.34	B	$ 228.35	346-331-22	0	2.200	13.20		$ 361.42
346-015-11	0	1.390	8.34	B	$ 228.35	346-331-23	0	2.070	12.42		$ 340.06
346-015-12	0	1.186	7.11	B	$ 194.84	346-331-24	0	1.510	9.06		$ 248.06
346-015-13	0	1.717	10.30	B	$ 282.07	346-331-25	0	1.100	6.60		$ 180.71
346-015-14	0	0.589	3.53	B	$ 96.76	346-341-06	0	0.295	1.77	B	$ 48.46
346-021-01	0	1.970	11.82	B	$ 323.63	346-341-07	0	0.259	1.55	B	$ 42.55
346-021-02	0	1.870	11.22	B	$ 307.20	346-341-08	0	0.259	1.55	B	$ 42.55
346-021-09	0	1.178	7.06	B	$ 193.52	346-341-09	0	0.259	1.55	B	$ 42.55
346-021-13	0	0.500	3.00	B	$ 82.14	346-341-10	0	0.269	1.61	B	$ 44.19
346-021-14	0	1.782	10.69	B	$ 292.75	346-341-11	0	0.369	2.21	B	$ 60.62
346-022-04	0	0.648	3.88	B	$ 106.45	346-341-12	0	0.316	1.89	B	$ 51.91
346-022-05	0	0.780	4.68	B	$ 128.14	346-341-13	0	0.228	1.36	B	$ 37.46
346-022-06	0	0.695	4.17	B	$ 114.17	346-341-14	0	0.228	1.36	B	$ 37.46
346-022-07	0	0.592	3.55	B	$ 97.25	346-341-15	0	0.316	1.89	B	$ 51.91
346-022-08	0	0.644	3.86	B	$ 105.80	346-341-16	0	0.369	2.21	B	$ 60.62
346-022-09	0	0.875	5.25	B	$ 143.75	346-341-17	0	0.269	1.61	B	$ 44.19
346-031-05	0	1.189	7.13	B	$ 195.33	346-341-18	0	0.259	1.55	B	$ 42.55
346-031-06	0	0.905	5.43	B	$ 148.67	346-341-19	0	0.259	1.55	B	$ 42.55
346-031-07	0	0.887	5.32	B	$ 145.72	346-341-20	0	0.259	1.55	B	$ 42.55
346-031-08	0	1.347	8.08	B	$ 221.29	346-341-21	0	0.295	1.77	B	$ 48.46
346-031-10	0	2.297	13.78	B	$ 377.35	346-341-22	0	0.228	1.36	B	$ 37.46
346-031-11	0	1.885	11.31	B	$ 309.67	346-341-23	0	0.224	1.34	B	$ 36.80
346-041-12	0	1.790	10.74	B	$ 294.06	346-341-24	0	0.216	1.29	B	$ 35.48
346-041-15	0	1.754	10.52	B	$ 288.15	346-341-25	0	0.217	1.30	B	$ 35.65
346-051-01	0	3.500	21.00	B	$ 574.98	346-341-26	0	0.228	1.36	B	$ 37.46
346-051-11	0	0.743	4.45	B	$ 122.06	346-341-27	0	0.224	1.34	B	$ 36.80
346-051-12	0	1.772	10.63	B	$ 291.10	346-341-29	0	2.331	13.98	B	$ 382.94
346-061-09	0	0.510	3.06	B	$ 83.78	346-341-30	0	0.327	1.96	B	$ 53.72
346-061-10	0	0.360	2.16	B	$ 59.14	346-381-03	0	7.700	46.20	B	$ 1,264.96
346-061-11	0	0.360	2.16	B	$ 59.14	346-381-04	0	1.150	6.90	B	$ 188.92
346-061-12	0	0.420	2.52	B	$ 69.00	346-381-10	0	0.489	2.93	B	$ 80.33

CITY OF PLACENTIA
STREET LIGHTING DISTRICT No. 81-1
ASSESSMENT ROLL FISCAL YEAR 2016-17
Listed in order of Assessor's Parcel Number

Parcel Number	Units	Acres	SFE	Zone	Assessment	Parcel Number	Units	Acres	SFE	Zone	Assessment
346-381-11	0	0.494	2.96	B	$ 81.15	336-183-51	1	0.190	1.00	A	$ 27.38
346-381-12	0	0.616	3.69	B	$ 101.20	336-183-52	1	0.170	1.00	A	$ 27.38
346-381-13	0	0.734	4.40	B	$ 120.58	336-183-53	1	0.180	1.00	A	$ 27.38
346-381-14	0	0.910	5.46	B	$ 149.49	336-183-54	1	0.190	1.00	A	$ 27.38
346-381-15	0	0.484	2.90	B	$ 79.51	336-183-55	1	0.160	1.00	A	$ 27.38
346-381-16	0	0.453	2.71	B	$ 74.42	336-183-56	1	0.160	1.00	A	$ 27.38
346-381-17	0	0.470	2.82	B	$ 77.21	336-183-58	1	0.270	1.00	A	$ 27.38
339-061-51	0	0.000	0.00		$ 0.00	336-183-59	1	0.200	1.00	A	$ 27.38
341-352-28	0	0.000	0.00		$ 0.00	336-183-60	1	0.170	1.00	A	$ 27.38
341-373-06	0	0.960	0.00		$ 0.00	336-183-61	1	0.260	1.00	A	$ 27.38
341-471-17	0	0.000	0.00		$ 0.00	336-552-35	1	0.180	1.00	A	$ 27.38
341-471-37	0	0.000	0.00		$ 0.00	336-552-36	1	0.170	1.00	A	$ 27.38
341-471-48	0	0.880	0.00		$ 0.00	336-552-37	1	0.170	1.00	A	$ 27.38
341-481-12	0	0.000	0.00		$ 0.00	336-552-38	1	0.170	1.00	A	$ 27.38
341-481-23	0	0.000	0.00		$ 0.00	336-552-39	1	0.170	1.00	A	$ 27.38
343-361-20	0	1.630	0.00		$ 0.00	336-552-40	1	0.230	1.00	A	$ 27.38
343-541-30	0	2.030	0.00		$ 0.00	336-552-41	1	0.240	1.00	A	$ 27.38
322-101-20	1	0.150	1.00	A	$ 27.38	336-552-42	1	0.160	1.00	A	$ 27.38
322-101-21	1	0.140	1.00	A	$ 27.38	336-552-43	1	0.170	1.00	A	$ 27.38
322-101-31	1	0.140	1.00	A	$ 27.38	336-552-44	1	0.160	1.00	A	$ 27.38
322-101-32	1	0.140	1.00	A	$ 27.38	336-552-45	1	0.170	1.00	A	$ 27.38
336-062-24	1	0.160	1.00	A	$ 27.38	336-552-46	1	0.170	1.00	A	$ 27.38
336-062-25	1	0.160	1.00	A	$ 27.38	336-552-47	1	0.180	1.00	A	$ 27.38
336-062-26	1	0.170	1.00	A	$ 27.38	336-552-48	1	0.260	1.00	A	$ 27.38
336-062-27	1	0.160	1.00	A	$ 27.38	336-552-49	1	0.160	1.00	A	$ 27.38
336-062-28	1	0.160	1.00	A	$ 27.38	336-552-50	1	0.160	1.00	A	$ 27.38
336-062-29	1	0.170	1.00	A	$ 27.38	339-021-20	1	0.220	1.00	A	$ 27.38
336-062-30	1	0.160	1.00	A	$ 27.38	339-021-21	1	0.170	1.00	A	$ 27.38
336-062-31	1	0.160	1.00	A	$ 27.38	339-021-22	1	0.180	1.00	A	$ 27.38
336-062-32	1	0.170	1.00	A	$ 27.38	339-021-23	1	0.180	1.00	A	$ 27.38
336-062-33	1	0.500	1.00	A	$ 27.38	339-021-24	1	0.190	1.00	A	$ 27.38
336-183-19	1	0.160	1.00	A	$ 27.38	339-021-25	1	0.160	1.00	A	$ 27.38
336-183-20	1	0.170	1.00	A	$ 27.38	339-021-26	1	0.160	1.00	A	$ 27.38
336-183-21	1	0.190	1.00	A	$ 27.38	339-021-27	1	0.170	1.00	A	$ 27.38
336-183-23	1	0.200	1.00	A	$ 27.38	339-021-28	1	0.500	1.00	A	$ 27.38
336-183-24	1	0.170	1.00	A	$ 27.38	339-021-29	1	0.280	1.00	A	$ 27.38
336-183-25	1	0.170	1.00	A	$ 27.38	339-021-30	1	0.210	1.00	A	$ 27.38
336-183-26	1	0.170	1.00	A	$ 27.38	339-021-31	1	0.170	1.00	A	$ 27.38
336-183-27	1	0.170	1.00	A	$ 27.38	339-021-32	1	0.160	1.00	A	$ 27.38
336-183-28	1	0.170	1.00	A	$ 27.38	339-021-33	1	0.160	1.00	A	$ 27.38
336-183-29	1	0.190	1.00	A	$ 27.38	339-021-34	1	0.190	1.00	A	$ 27.38
336-183-30	1	0.170	1.00	A	$ 27.38	339-021-35	1	0.180	1.00	A	$ 27.38
336-183-31	1	0.170	1.00	A	$ 27.38	339-021-36	1	0.180	1.00	A	$ 27.38
336-183-32	1	0.190	1.00	A	$ 27.38	339-021-37	1	0.180	1.00	A	$ 27.38
336-183-33	1	0.180	1.00	A	$ 27.38	339-151-36	1	1.200	1.00	A	$ 27.38
336-183-34	1	0.190	1.00	A	$ 27.38	339-292-23	1	0.850	1.00	A	$ 27.38
336-183-35	1	0.170	1.00	A	$ 27.38	339-341-04	1	0.140	1.00	A	$ 27.38
336-183-36	1	0.180	1.00	A	$ 27.38	339-341-09	1	0.340	1.00	A	$ 27.38
336-183-37	1	0.170	1.00	A	$ 27.38	339-341-10	1	0.210	1.00	A	$ 27.38
336-183-38	1	0.170	1.00	A	$ 27.38	339-341-11	1	0.160	1.00	A	$ 27.38
336-183-39	1	0.190	1.00	A	$ 27.38	339-354-03	1	0.150	1.00	A	$ 27.38
336-183-40	1	0.190	1.00	A	$ 27.38	339-355-07	1	0.150	1.00	A	$ 27.38
336-183-41	1	0.170	1.00	A	$ 27.38	339-363-09	1	0.160	1.00	A	$ 27.38
336-183-42	1	0.180	1.00	A	$ 27.38	339-363-10	1	0.150	1.00	A	$ 27.38
336-183-43	1	0.180	1.00	A	$ 27.38	339-363-11	1	0.160	1.00	A	$ 27.38
336-183-44	1	0.170	1.00	A	$ 27.38	339-363-16	1	0.060	1.00	A	$ 27.38
336-183-45	1	0.190	1.00	A	$ 27.38	339-363-17	1	0.060	1.00	A	$ 27.38
336-183-46	1	0.190	1.00	A	$ 27.38	339-363-19	1	0.060	1.00	A	$ 27.38
336-183-47	1	0.170	1.00	A	$ 27.38	339-363-29	1	0.110	1.00	A	$ 27.38
336-183-48	1	0.180	1.00	A	$ 27.38	339-364-10	1	0.140	1.00	A	$ 27.38
336-183-49	1	0.190	1.00	A	$ 27.38	339-364-11	1	0.160	1.00	A	$ 27.38
336-183-50	1	0.220	1.00	A	$ 27.38	339-364-12	1	0.050	1.00	A	$ 27.38

CITY OF PLACENTIA
STREET LIGHTING DISTRICT No. 81-1
ASSESSMENT ROLL FISCAL YEAR 2016-17
Listed in order of Assessor's Parcel Number

Parcel Number	Units	Acres	SFE	Zone	Assessment	Parcel Number	Units	Acres	SFE	Zone	Assessment
339-364-13	1	0.060	1.00	A	$ 27.38	340-232-13	1	0.290	1.00	A	$ 27.38
339-364-14	1	0.050	1.00	A	$ 27.38	340-232-14	1	0.220	1.00	A	$ 27.38
339-364-15	1	0.050	1.00	A	$ 27.38	340-232-15	1	0.280	1.00	A	$ 27.38
339-364-16	1	0.090	1.00	A	$ 27.38	340-232-16	1	0.220	1.00	A	$ 27.38
339-365-04	1	0.150	1.00	A	$ 27.38	340-232-17	1	0.170	1.00	A	$ 27.38
339-365-10	1	0.110	1.00	A	$ 27.38	340-232-18	1	0.220	1.00	A	$ 27.38
339-365-25	1	0.170	1.00	A	$ 27.38	340-232-19	1	0.200	1.00	A	$ 27.38
339-365-26	1	0.110	1.00	A	$ 27.38	340-232-20	1	0.290	1.00	A	$ 27.38
339-365-27	1	0.230	1.00	A	$ 27.38	340-233-01	1	0.170	1.00	A	$ 27.38
339-392-01	1	0.140	1.00	A	$ 27.38	340-233-02	1	0.190	1.00	A	$ 27.38
339-392-02	1	0.140	1.00	A	$ 27.38	340-233-03	1	0.190	1.00	A	$ 27.38
339-392-03	1	0.060	1.00	A	$ 27.38	340-233-04	1	0.180	1.00	A	$ 27.38
339-392-04	1	0.060	1.00	A	$ 27.38	340-233-05	1	0.180	1.00	A	$ 27.38
339-392-05	1	0.060	1.00	A	$ 27.38	340-234-01	1	0.100	1.00	A	$ 27.38
339-392-06	1	0.050	1.00	A	$ 27.38	340-234-02	1	0.040	1.00	A	$ 27.38
339-392-07	1	0.060	1.00	A	$ 27.38	340-234-03	1	0.040	1.00	A	$ 27.38
339-394-07	1	0.060	1.00	A	$ 27.38	340-234-04	1	0.040	1.00	A	$ 27.38
339-461-01	1	0.000	1.00	A	$ 27.38	340-234-05	1	0.040	1.00	A	$ 27.38
339-461-02	1	0.000	1.00	A	$ 27.38	340-234-06	1	0.040	1.00	A	$ 27.38
339-461-03	1	0.000	1.00	A	$ 27.38	340-234-07	1	0.040	1.00	A	$ 27.38
339-461-04	1	0.000	1.00	A	$ 27.38	340-234-08	1	0.030	1.00	A	$ 27.38
339-461-05	1	0.000	1.00	A	$ 27.38	340-234-09	1	0.040	1.00	A	$ 27.38
339-461-06	1	0.000	1.00	A	$ 27.38	340-234-10	1	0.050	1.00	A	$ 27.38
339-461-07	1	0.000	1.00	A	$ 27.38	340-234-11	1	0.040	1.00	A	$ 27.38
339-461-08	1	0.000	1.00	A	$ 27.38	340-234-12	1	0.040	1.00	A	$ 27.38
340-161-47	1	0.240	1.00	A	$ 27.38	340-234-13	1	0.050	1.00	A	$ 27.38
340-161-48	1	0.220	1.00	A	$ 27.38	340-234-14	1	0.050	1.00	A	$ 27.38
340-161-49	1	0.200	1.00	A	$ 27.38	340-234-15	1	0.050	1.00	A	$ 27.38
340-161-50	1	0.180	1.00	A	$ 27.38	340-234-16	1	0.050	1.00	A	$ 27.38
340-161-51	1	0.170	1.00	A	$ 27.38	340-234-17	1	0.050	1.00	A	$ 27.38
340-161-52	1	0.180	1.00	A	$ 27.38	340-315-01	1	0.030	1.00	A	$ 27.38
340-161-53	1	0.190	1.00	A	$ 27.38	340-315-02	1	0.020	1.00	A	$ 27.38
340-161-54	1	0.190	1.00	A	$ 27.38	340-315-03	1	0.020	1.00	A	$ 27.38
340-161-55	1	0.190	1.00	A	$ 27.38	340-315-04	1	0.020	1.00	A	$ 27.38
340-161-56	1	0.180	1.00	A	$ 27.38	340-315-05	1	0.030	1.00	A	$ 27.38
340-161-57	1	0.180	1.00	A	$ 27.38	340-315-06	1	0.030	1.00	A	$ 27.38
340-161-58	1	0.190	1.00	A	$ 27.38	340-315-07	1	0.030	1.00	A	$ 27.38
340-161-59	1	0.180	1.00	A	$ 27.38	340-315-08	1	0.020	1.00	A	$ 27.38
340-161-60	1	0.220	1.00	A	$ 27.38	340-315-09	1	0.020	1.00	A	$ 27.38
340-161-61	1	0.220	1.00	A	$ 27.38	340-315-10	1	0.020	1.00	A	$ 27.38
340-161-62	1	0.200	1.00	A	$ 27.38	340-315-11	1	0.030	1.00	A	$ 27.38
340-161-63	1	0.200	1.00	A	$ 27.38	340-315-12	1	0.020	1.00	A	$ 27.38
340-161-64	1	0.210	1.00	A	$ 27.38	340-315-13	1	0.020	1.00	A	$ 27.38
340-161-65	1	0.210	1.00	A	$ 27.38	340-315-14	1	0.020	1.00	A	$ 27.38
340-161-66	1	0.200	1.00	A	$ 27.38	340-315-15	1	0.020	1.00	A	$ 27.38
340-161-67	1	0.200	1.00	A	$ 27.38	340-315-16	1	0.030	1.00	A	$ 27.38
340-161-68	1	0.200	1.00	A	$ 27.38	340-315-17	1	0.030	1.00	A	$ 27.38
340-161-69	1	0.210	1.00	A	$ 27.38	340-315-18	1	0.030	1.00	A	$ 27.38
340-161-70	1	0.220	1.00	A	$ 27.38	340-315-19	1	0.020	1.00	A	$ 27.38
340-161-71	1	0.210	1.00	A	$ 27.38	340-315-20	1	0.020	1.00	A	$ 27.38
340-161-72	1	0.200	1.00	A	$ 27.38	340-315-21	1	0.020	1.00	A	$ 27.38
340-161-73	1	0.180	1.00	A	$ 27.38	340-315-22	1	0.020	1.00	A	$ 27.38
340-161-74	1	0.170	1.00	A	$ 27.38	340-315-23	1	0.020	1.00	A	$ 27.38
340-232-04	1	0.180	1.00	A	$ 27.38	340-315-24	1	0.020	1.00	A	$ 27.38
340-232-05	1	0.170	1.00	A	$ 27.38	340-315-25	1	0.020	1.00	A	$ 27.38
340-232-06	1	0.160	1.00	A	$ 27.38	340-315-26	1	0.020	1.00	A	$ 27.38
340-232-07	1	0.170	1.00	A	$ 27.38	340-315-27	1	0.030	1.00	A	$ 27.38
340-232-08	1	0.170	1.00	A	$ 27.38	340-315-28	1	0.030	1.00	A	$ 27.38
340-232-09	1	0.180	1.00	A	$ 27.38	340-315-29	1	0.030	1.00	A	$ 27.38
340-232-10	1	0.190	1.00	A	$ 27.38	340-315-30	1	0.030	1.00	A	$ 27.38
340-232-11	1	0.180	1.00	A	$ 27.38	340-315-31	1	0.020	1.00	A	$ 27.38
340-232-12	1	0.180	1.00	A	$ 27.38	340-315-32	1	0.020	1.00	A	$ 27.38

CITY OF PLACENTIA
STREET LIGHTING DISTRICT No. 81-1
ASSESSMENT ROLL FISCAL YEAR 2016-17
Listed in order of Assessor's Parcel Number

Parcel Number	Units	Acres	SFE	Zone	Assessment	Parcel Number	Units	Acres	SFE	Zone	Assessment
340-315-33	1	0.020	1.00	A	$ 27.38	340-315-95	1	0.020	1.00	A	$ 27.38
340-315-34	1	0.020	1.00	A	$ 27.38	340-315-96	1	0.020	1.00	A	$ 27.38
340-315-35	1	0.020	1.00	A	$ 27.38	340-316-01	1	0.020	1.00	A	$ 27.38
340-315-36	1	0.020	1.00	A	$ 27.38	340-316-02	1	0.020	1.00	A	$ 27.38
340-315-37	1	0.020	1.00	A	$ 27.38	340-316-03	1	0.020	1.00	A	$ 27.38
340-315-38	1	0.030	1.00	A	$ 27.38	340-316-04	1	0.020	1.00	A	$ 27.38
340-315-39	1	0.030	1.00	A	$ 27.38	340-316-05	1	0.020	1.00	A	$ 27.38
340-315-40	1	0.030	1.00	A	$ 27.38	340-316-06	1	0.020	1.00	A	$ 27.38
340-315-41	1	0.030	1.00	A	$ 27.38	340-316-07	1	0.020	1.00	A	$ 27.38
340-315-42	1	0.020	1.00	A	$ 27.38	340-316-08	1	0.020	1.00	A	$ 27.38
340-315-43	1	0.020	1.00	A	$ 27.38	340-316-09	1	0.020	1.00	A	$ 27.38
340-315-44	1	0.020	1.00	A	$ 27.38	340-316-10	1	0.020	1.00	A	$ 27.38
340-315-45	1	0.020	1.00	A	$ 27.38	340-316-11	1	0.020	1.00	A	$ 27.38
340-315-46	1	0.020	1.00	A	$ 27.38	340-316-12	1	0.020	1.00	A	$ 27.38
340-315-47	1	0.020	1.00	A	$ 27.38	340-316-13	1	0.020	1.00	A	$ 27.38
340-315-48	1	0.020	1.00	A	$ 27.38	340-316-14	1	0.020	1.00	A	$ 27.38
340-315-49	1	0.020	1.00	A	$ 27.38	340-316-15	1	0.020	1.00	A	$ 27.38
340-315-50	1	0.020	1.00	A	$ 27.38	340-316-16	1	0.020	1.00	A	$ 27.38
340-315-51	1	0.020	1.00	A	$ 27.38	340-316-17	1	0.020	1.00	A	$ 27.38
340-315-52	1	0.020	1.00	A	$ 27.38	340-316-18	1	0.020	1.00	A	$ 27.38
340-315-53	1	0.020	1.00	A	$ 27.38	340-316-19	1	0.020	1.00	A	$ 27.38
340-315-54	1	0.020	1.00	A	$ 27.38	340-316-20	1	0.020	1.00	A	$ 27.38
340-315-55	1	0.020	1.00	A	$ 27.38	340-316-21	1	0.020	1.00	A	$ 27.38
340-315-56	1	0.020	1.00	A	$ 27.38	340-316-22	1	0.020	1.00	A	$ 27.38
340-315-57	1	0.020	1.00	A	$ 27.38	340-316-23	1	0.020	1.00	A	$ 27.38
340-315-58	1	0.020	1.00	A	$ 27.38	340-316-24	1	0.020	1.00	A	$ 27.38
340-315-59	1	0.020	1.00	A	$ 27.38	340-316-25	1	0.020	1.00	A	$ 27.38
340-315-60	1	0.020	1.00	A	$ 27.38	340-316-26	1	0.020	1.00	A	$ 27.38
340-315-61	1	0.020	1.00	A	$ 27.38	340-316-27	1	0.020	1.00	A	$ 27.38
340-315-62	1	0.020	1.00	A	$ 27.38	340-316-28	1	0.020	1.00	A	$ 27.38
340-315-63	1	0.020	1.00	A	$ 27.38	340-316-29	1	0.020	1.00	A	$ 27.38
340-315-64	1	0.020	1.00	A	$ 27.38	340-316-30	1	0.020	1.00	A	$ 27.38
340-315-65	1	0.020	1.00	A	$ 27.38	340-316-31	1	0.020	1.00	A	$ 27.38
340-315-66	1	0.020	1.00	A	$ 27.38	340-316-32	1	0.020	1.00	A	$ 27.38
340-315-67	1	0.020	1.00	A	$ 27.38	340-316-33	1	0.020	1.00	A	$ 27.38
340-315-68	1	0.020	1.00	A	$ 27.38	340-316-34	1	0.020	1.00	A	$ 27.38
340-315-69	1	0.020	1.00	A	$ 27.38	340-316-35	1	0.020	1.00	A	$ 27.38
340-315-70	1	0.020	1.00	A	$ 27.38	340-316-36	1	0.020	1.00	A	$ 27.38
340-315-71	1	0.020	1.00	A	$ 27.38	340-316-37	1	0.020	1.00	A	$ 27.38
340-315-72	1	0.020	1.00	A	$ 27.38	340-316-38	1	0.020	1.00	A	$ 27.38
340-315-73	1	0.020	1.00	A	$ 27.38	340-316-39	1	0.020	1.00	A	$ 27.38
340-315-74	1	0.020	1.00	A	$ 27.38	340-316-40	1	0.020	1.00	A	$ 27.38
340-315-75	1	0.020	1.00	A	$ 27.38	340-316-41	1	0.020	1.00	A	$ 27.38
340-315-76	1	0.020	1.00	A	$ 27.38	340-316-42	1	0.020	1.00	A	$ 27.38
340-315-77	1	0.020	1.00	A	$ 27.38	340-316-43	1	0.020	1.00	A	$ 27.38
340-315-78	1	0.020	1.00	A	$ 27.38	340-316-44	1	0.030	1.00	A	$ 27.38
340-315-79	1	0.020	1.00	A	$ 27.38	340-316-45	1	0.030	1.00	A	$ 27.38
340-315-80	1	0.020	1.00	A	$ 27.38	340-316-46	1	0.020	1.00	A	$ 27.38
340-315-81	1	0.020	1.00	A	$ 27.38	340-316-47	1	0.020	1.00	A	$ 27.38
340-315-82	1	0.020	1.00	A	$ 27.38	340-316-48	1	0.020	1.00	A	$ 27.38
340-315-83	1	0.020	1.00	A	$ 27.38	340-316-49	1	0.030	1.00	A	$ 27.38
340-315-84	1	0.020	1.00	A	$ 27.38	340-316-50	1	0.030	1.00	A	$ 27.38
340-315-85	1	0.020	1.00	A	$ 27.38	340-316-51	1	0.030	1.00	A	$ 27.38
340-315-86	1	0.020	1.00	A	$ 27.38	340-316-52	1	0.020	1.00	A	$ 27.38
340-315-87	1	0.020	1.00	A	$ 27.38	340-316-53	1	0.020	1.00	A	$ 27.38
340-315-88	1	0.020	1.00	A	$ 27.38	340-316-54	1	0.020	1.00	A	$ 27.38
340-315-89	1	0.030	1.00	A	$ 27.38	340-316-55	1	0.030	1.00	A	$ 27.38
340-315-90	1	0.030	1.00	A	$ 27.38	340-316-56	1	0.030	1.00	A	$ 27.38
340-315-91	1	0.030	1.00	A	$ 27.38	340-316-57	1	0.030	1.00	A	$ 27.38
340-315-92	1	0.030	1.00	A	$ 27.38	340-316-58	1	0.020	1.00	A	$ 27.38
340-315-93	1	0.020	1.00	A	$ 27.38	340-316-59	1	0.020	1.00	A	$ 27.38
340-315-94	1	0.020	1.00	A	$ 27.38	340-316-60	1	0.020	1.00	A	$ 27.38

CITY OF PLACENTIA
STREET LIGHTING DISTRICT No. 81-1
ASSESSMENT ROLL FISCAL YEAR 2016-17
Listed in order of Assessor's Parcel Number

Parcel Number	Units	Acres	SFE	Zone	Assessment	Parcel Number	Units	Acres	SFE	Zone	Assessment
340-316-61	1	0.020	1.00	A	$ 27.38	340-317-29	1	0.030	1.00	A	$ 27.38
340-316-62	1	0.020	1.00	A	$ 27.38	340-317-30	1	0.030	1.00	A	$ 27.38
340-316-63	1	0.020	1.00	A	$ 27.38	340-317-31	1	0.030	1.00	A	$ 27.38
340-316-64	1	0.020	1.00	A	$ 27.38	340-317-32	1	0.020	1.00	A	$ 27.38
340-316-65	1	0.020	1.00	A	$ 27.38	340-317-33	1	0.020	1.00	A	$ 27.38
340-316-66	1	0.020	1.00	A	$ 27.38	340-317-34	1	0.020	1.00	A	$ 27.38
340-316-67	1	0.020	1.00	A	$ 27.38	340-317-35	1	0.020	1.00	A	$ 27.38
340-316-68	1	0.020	1.00	A	$ 27.38	340-317-36	1	0.020	1.00	A	$ 27.38
340-316-69	1	0.020	1.00	A	$ 27.38	340-317-37	1	0.020	1.00	A	$ 27.38
340-316-70	1	0.020	1.00	A	$ 27.38	340-317-38	1	0.030	1.00	A	$ 27.38
340-316-71	1	0.020	1.00	A	$ 27.38	340-317-39	1	0.030	1.00	A	$ 27.38
340-316-72	1	0.020	1.00	A	$ 27.38	340-317-40	1	0.030	1.00	A	$ 27.38
340-316-73	1	0.020	1.00	A	$ 27.38	340-317-41	1	0.030	1.00	A	$ 27.38
340-316-74	1	0.020	1.00	A	$ 27.38	340-317-42	1	0.020	1.00	A	$ 27.38
340-316-75	1	0.030	1.00	A	$ 27.38	340-317-43	1	0.020	1.00	A	$ 27.38
340-316-76	1	0.030	1.00	A	$ 27.38	340-317-44	1	0.020	1.00	A	$ 27.38
340-316-77	1	0.020	1.00	A	$ 27.38	340-317-45	1	0.020	1.00	A	$ 27.38
340-316-78	1	0.020	1.00	A	$ 27.38	340-317-46	1	0.020	1.00	A	$ 27.38
340-316-79	1	0.020	1.00	A	$ 27.38	340-317-47	1	0.020	1.00	A	$ 27.38
340-316-80	1	0.020	1.00	A	$ 27.38	340-317-48	1	0.020	1.00	A	$ 27.38
340-316-81	1	0.030	1.00	A	$ 27.38	340-317-49	1	0.020	1.00	A	$ 27.38
340-316-82	1	0.030	1.00	A	$ 27.38	340-317-50	1	0.020	1.00	A	$ 27.38
340-316-83	1	0.020	1.00	A	$ 27.38	340-317-51	1	0.020	1.00	A	$ 27.38
340-316-84	1	0.020	1.00	A	$ 27.38	340-317-52	1	0.020	1.00	A	$ 27.38
340-316-85	1	0.020	1.00	A	$ 27.38	340-317-53	1	0.020	1.00	A	$ 27.38
340-316-86	1	0.020	1.00	A	$ 27.38	340-317-54	1	0.020	1.00	A	$ 27.38
340-316-87	1	0.030	1.00	A	$ 27.38	340-317-55	1	0.020	1.00	A	$ 27.38
340-316-88	1	0.030	1.00	A	$ 27.38	340-317-56	1	0.020	1.00	A	$ 27.38
340-316-89	1	0.030	1.00	A	$ 27.38	340-317-57	1	0.020	1.00	A	$ 27.38
340-316-90	1	0.030	1.00	A	$ 27.38	340-317-58	1	0.020	1.00	A	$ 27.38
340-316-91	1	0.020	1.00	A	$ 27.38	340-317-59	1	0.020	1.00	A	$ 27.38
340-316-92	1	0.020	1.00	A	$ 27.38	340-317-60	1	0.020	1.00	A	$ 27.38
340-316-93	1	0.020	1.00	A	$ 27.38	340-317-61	1	0.020	1.00	A	$ 27.38
340-316-94	1	0.020	1.00	A	$ 27.38	340-317-62	1	0.020	1.00	A	$ 27.38
340-317-01	1	0.030	1.00	A	$ 27.38	340-317-63	1	0.020	1.00	A	$ 27.38
340-317-02	1	0.020	1.00	A	$ 27.38	340-317-64	1	0.020	1.00	A	$ 27.38
340-317-03	1	0.020	1.00	A	$ 27.38	340-318-33	1	0.100	1.00	A	$ 27.38
340-317-04	1	0.020	1.00	A	$ 27.38	340-318-34	1	0.100	1.00	A	$ 27.38
340-317-05	1	0.020	1.00	A	$ 27.38	340-318-35	1	0.100	1.00	A	$ 27.38
340-317-06	1	0.030	1.00	A	$ 27.38	340-318-36	1	0.090	1.00	A	$ 27.38
340-317-07	1	0.030	1.00	A	$ 27.38	340-318-37	1	0.100	1.00	A	$ 27.38
340-317-08	1	0.030	1.00	A	$ 27.38	340-318-38	1	0.090	1.00	A	$ 27.38
340-317-09	1	0.020	1.00	A	$ 27.38	340-318-39	1	0.090	1.00	A	$ 27.38
340-317-10	1	0.020	1.00	A	$ 27.38	340-318-40	1	0.080	1.00	A	$ 27.38
340-317-11	1	0.020	1.00	A	$ 27.38	340-318-41	1	0.090	1.00	A	$ 27.38
340-317-12	1	0.020	1.00	A	$ 27.38	340-318-42	1	0.130	1.00	A	$ 27.38
340-317-13	1	0.020	1.00	A	$ 27.38	340-318-44	1	0.120	1.00	A	$ 27.38
340-317-14	1	0.020	1.00	A	$ 27.38	340-318-45	1	0.000	1.00	A	$ 27.38
340-317-15	1	0.020	1.00	A	$ 27.38	340-318-46	1	0.000	1.00	A	$ 27.38
340-317-16	1	0.020	1.00	A	$ 27.38	340-318-47	1	0.000	1.00	A	$ 27.38
340-317-17	1	0.030	1.00	A	$ 27.38	340-318-48	1	0.100	1.00	A	$ 27.38
340-317-18	1	0.030	1.00	A	$ 27.38	340-318-49	1	0.130	1.00	A	$ 27.38
340-317-19	1	0.030	1.00	A	$ 27.38	340-318-50	1	0.110	1.00	A	$ 27.38
340-317-20	1	0.030	1.00	A	$ 27.38	340-351-01	1	0.160	1.00	A	$ 27.38
340-317-21	1	0.020	1.00	A	$ 27.38	340-351-02	1	0.160	1.00	A	$ 27.38
340-317-22	1	0.020	1.00	A	$ 27.38	340-351-03	1	0.160	1.00	A	$ 27.38
340-317-23	1	0.020	1.00	A	$ 27.38	340-351-04	1	0.160	1.00	A	$ 27.38
340-317-24	1	0.020	1.00	A	$ 27.38	340-351-06	1	0.150	1.00	A	$ 27.38
340-317-25	1	0.020	1.00	A	$ 27.38	340-351-07	1	0.170	1.00	A	$ 27.38
340-317-26	1	0.020	1.00	A	$ 27.38	340-351-08	1	0.180	1.00	A	$ 27.38
340-317-27	1	0.020	1.00	A	$ 27.38	340-351-09	1	0.160	1.00	A	$ 27.38
340-317-28	1	0.030	1.00	A	$ 27.38	340-351-10	1	0.170	1.00	A	$ 27.38

CITY OF PLACENTIA
STREET LIGHTING DISTRICT No. 81-1
ASSESSMENT ROLL FISCAL YEAR 2016-17
Listed in order of Assessor's Parcel Number

Parcel Number	Units	Acres	SFE	Zone	Assessment	Parcel Number	Units	Acres	SFE	Zone	Assessment
340-351-11	1	0.160	1.00	A	$ 27.38	340-363-12	1	0.170	1.00	A	$ 27.38
340-351-12	1	0.160	1.00	A	$ 27.38	340-363-13	1	0.220	1.00	A	$ 27.38
340-351-13	1	0.160	1.00	A	$ 27.38	340-363-14	1	0.180	1.00	A	$ 27.38
340-351-14	1	0.160	1.00	A	$ 27.38	340-363-15	1	0.240	1.00	A	$ 27.38
340-351-15	1	0.160	1.00	A	$ 27.38	340-363-16	1	0.160	1.00	A	$ 27.38
340-351-16	1	0.160	1.00	A	$ 27.38	340-363-17	1	0.160	1.00	A	$ 27.38
340-351-17	1	0.160	1.00	A	$ 27.38	340-363-18	1	0.160	1.00	A	$ 27.38
340-351-18	1	0.140	1.00	A	$ 27.38	340-363-19	1	0.160	1.00	A	$ 27.38
340-351-19	1	0.160	1.00	A	$ 27.38	340-363-20	1	0.170	1.00	A	$ 27.38
340-351-20	1	0.220	1.00	A	$ 27.38	340-363-21	1	0.170	1.00	A	$ 27.38
340-351-21	1	0.480	1.00	A	$ 27.38	340-363-22	1	0.160	1.00	A	$ 27.38
340-351-22	1	0.310	1.00	A	$ 27.38	340-363-23	1	0.160	1.00	A	$ 27.38
340-351-23	1	0.270	1.00	A	$ 27.38	340-363-24	1	0.170	1.00	A	$ 27.38
340-351-24	1	0.270	1.00	A	$ 27.38	340-363-25	1	0.170	1.00	A	$ 27.38
340-351-25	1	0.280	1.00	A	$ 27.38	340-363-26	1	0.220	1.00	A	$ 27.38
340-351-26	1	0.270	1.00	A	$ 27.38	340-363-27	1	0.230	1.00	A	$ 27.38
340-351-27	1	0.270	1.00	A	$ 27.38	340-363-28	1	0.260	1.00	A	$ 27.38
340-352-01	1	0.160	1.00	A	$ 27.38	340-363-29	1	0.170	1.00	A	$ 27.38
340-352-02	1	0.170	1.00	A	$ 27.38	340-363-30	1	0.160	1.00	A	$ 27.38
340-352-03	1	0.170	1.00	A	$ 27.38	340-363-31	1	0.160	1.00	A	$ 27.38
340-352-04	1	0.180	1.00	A	$ 27.38	340-363-32	1	0.160	1.00	A	$ 27.38
340-352-05	1	0.220	1.00	A	$ 27.38	340-363-33	1	0.160	1.00	A	$ 27.38
340-352-06	1	0.190	1.00	A	$ 27.38	340-363-34	1	0.170	1.00	A	$ 27.38
340-352-07	1	0.160	1.00	A	$ 27.38	340-364-01	1	0.210	1.00	A	$ 27.38
340-352-08	1	0.160	1.00	A	$ 27.38	340-364-02	1	0.210	1.00	A	$ 27.38
340-352-09	1	0.160	1.00	A	$ 27.38	340-364-03	1	0.210	1.00	A	$ 27.38
340-352-10	1	0.160	1.00	A	$ 27.38	340-364-04	1	0.210	1.00	A	$ 27.38
340-352-11	1	0.160	1.00	A	$ 27.38	340-364-05	1	0.250	1.00	A	$ 27.38
340-352-12	1	0.160	1.00	A	$ 27.38	340-364-06	1	0.270	1.00	A	$ 27.38
340-352-13	1	0.160	1.00	A	$ 27.38	340-364-07	1	0.270	1.00	A	$ 27.38
340-352-14	1	0.170	1.00	A	$ 27.38	340-371-01	1	0.160	1.00	A	$ 27.38
340-352-15	1	0.160	1.00	A	$ 27.38	340-371-02	1	0.160	1.00	A	$ 27.38
340-352-16	1	0.160	1.00	A	$ 27.38	340-371-03	1	0.160	1.00	A	$ 27.38
340-352-17	1	0.160	1.00	A	$ 27.38	340-371-04	1	0.150	1.00	A	$ 27.38
340-352-18	1	0.160	1.00	A	$ 27.38	340-371-06	1	0.160	1.00	A	$ 27.38
340-352-19	1	0.180	1.00	A	$ 27.38	340-371-07	1	0.170	1.00	A	$ 27.38
340-352-20	1	0.250	1.00	A	$ 27.38	340-372-01	1	0.160	1.00	A	$ 27.38
340-352-21	1	0.220	1.00	A	$ 27.38	340-372-02	1	0.160	1.00	A	$ 27.38
340-352-22	1	0.250	1.00	A	$ 27.38	340-372-03	1	0.170	1.00	A	$ 27.38
340-352-23	1	0.160	1.00	A	$ 27.38	340-372-04	1	0.180	1.00	A	$ 27.38
340-352-24	1	0.170	1.00	A	$ 27.38	340-372-05	1	0.190	1.00	A	$ 27.38
340-352-25	1	0.160	1.00	A	$ 27.38	340-372-06	1	0.190	1.00	A	$ 27.38
340-352-26	1	0.160	1.00	A	$ 27.38	340-372-07	1	0.160	1.00	A	$ 27.38
340-352-27	1	0.160	1.00	A	$ 27.38	340-372-08	1	0.220	1.00	A	$ 27.38
340-352-28	1	0.170	1.00	A	$ 27.38	340-372-09	1	0.230	1.00	A	$ 27.38
340-361-01	1	0.160	1.00	A	$ 27.38	340-372-10	1	0.230	1.00	A	$ 27.38
340-361-02	1	0.160	1.00	A	$ 27.38	340-372-11	1	0.170	1.00	A	$ 27.38
340-361-04	1	0.180	1.00	A	$ 27.38	340-372-12	1	0.200	1.00	A	$ 27.38
340-362-01	1	0.170	1.00	A	$ 27.38	340-372-13	1	0.170	1.00	A	$ 27.38
340-362-03	1	0.160	1.00	A	$ 27.38	340-372-14	1	0.170	1.00	A	$ 27.38
340-362-04	1	0.160	1.00	A	$ 27.38	340-372-15	1	0.160	1.00	A	$ 27.38
340-363-01	1	0.160	1.00	A	$ 27.38	340-372-16	1	0.160	1.00	A	$ 27.38
340-363-02	1	0.160	1.00	A	$ 27.38	340-372-17	1	0.160	1.00	A	$ 27.38
340-363-03	1	0.160	1.00	A	$ 27.38	340-372-18	1	0.160	1.00	A	$ 27.38
340-363-04	1	0.170	1.00	A	$ 27.38	340-372-19	1	0.160	1.00	A	$ 27.38
340-363-05	1	0.160	1.00	A	$ 27.38	340-373-01	1	0.210	1.00	A	$ 27.38
340-363-06	1	0.160	1.00	A	$ 27.38	340-373-02	1	0.210	1.00	A	$ 27.38
340-363-07	1	0.160	1.00	A	$ 27.38	340-373-03	1	0.200	1.00	A	$ 27.38
340-363-08	1	0.170	1.00	A	$ 27.38	340-373-04	1	0.200	1.00	A	$ 27.38
340-363-09	1	0.160	1.00	A	$ 27.38	340-373-05	1	0.180	1.00	A	$ 27.38
340-363-10	1	0.160	1.00	A	$ 27.38	340-373-06	1	0.160	1.00	A	$ 27.38
340-363-11	1	0.160	1.00	A	$ 27.38	340-373-07	1	0.160	1.00	A	$ 27.38

CITY OF PLACENTIA
STREET LIGHTING DISTRICT No. 81-1
ASSESSMENT ROLL FISCAL YEAR 2016-17
Listed in order of Assessor's Parcel Number

Parcel Number	Units	Acres	SFE	Zone	Assessment	Parcel Number	Units	Acres	SFE	Zone	Assessment
340-373-08	1	0.170	1.00	A	$ 27.38	340-451-37	1	0.100	1.00	A	$ 27.38
340-373-09	1	0.160	1.00	A	$ 27.38	340-451-38	1	0.110	1.00	A	$ 27.38
340-373-10	1	0.160	1.00	A	$ 27.38	340-451-39	1	0.100	1.00	A	$ 27.38
340-373-11	1	0.170	1.00	A	$ 27.38	340-451-40	1	0.100	1.00	A	$ 27.38
340-373-12	1	0.210	1.00	A	$ 27.38	340-451-41	1	0.090	1.00	A	$ 27.38
340-373-13	1	0.190	1.00	A	$ 27.38	340-451-42	1	0.100	1.00	A	$ 27.38
340-373-14	1	0.190	1.00	A	$ 27.38	340-451-43	1	0.110	1.00	A	$ 27.38
340-373-15	1	0.180	1.00	A	$ 27.38	340-461-02	1	0.110	1.00	A	$ 27.38
340-373-16	1	0.190	1.00	A	$ 27.38	340-461-03	1	0.110	1.00	A	$ 27.38
340-373-17	1	0.160	1.00	A	$ 27.38	340-461-04	1	0.110	1.00	A	$ 27.38
340-373-18	1	0.160	1.00	A	$ 27.38	340-461-05	1	0.110	1.00	A	$ 27.38
340-373-19	1	0.160	1.00	A	$ 27.38	340-461-06	1	0.110	1.00	A	$ 27.38
340-373-21	1	0.170	1.00	A	$ 27.38	340-461-07	1	0.100	1.00	A	$ 27.38
340-412-25	1	0.150	1.00	A	$ 27.38	340-461-08	1	0.100	1.00	A	$ 27.38
340-412-26	1	0.120	1.00	A	$ 27.38	340-461-09	1	0.120	1.00	A	$ 27.38
340-412-27	1	0.120	1.00	A	$ 27.38	340-461-14	1	0.110	1.00	A	$ 27.38
340-412-28	1	0.150	1.00	A	$ 27.38	340-461-15	1	0.110	1.00	A	$ 27.38
340-412-29	1	0.230	1.00	A	$ 27.38	340-461-16	1	0.110	1.00	A	$ 27.38
340-412-30	1	0.130	1.00	A	$ 27.38	340-461-17	1	0.110	1.00	A	$ 27.38
340-412-31	1	0.120	1.00	A	$ 27.38	340-461-18	1	0.110	1.00	A	$ 27.38
340-412-32	1	0.120	1.00	A	$ 27.38	340-461-19	1	0.110	1.00	A	$ 27.38
340-412-33	1	0.120	1.00	A	$ 27.38	340-461-20	1	0.110	1.00	A	$ 27.38
340-412-34	1	0.120	1.00	A	$ 27.38	340-461-21	1	0.120	1.00	A	$ 27.38
340-412-35	1	0.130	1.00	A	$ 27.38	340-462-02	1	0.110	1.00	A	$ 27.38
340-412-36	1	0.150	1.00	A	$ 27.38	340-462-03	1	0.120	1.00	A	$ 27.38
340-412-37	1	0.100	1.00	A	$ 27.38	340-462-04	1	0.120	1.00	A	$ 27.38
340-412-38	1	0.120	1.00	A	$ 27.38	340-462-05	1	0.110	1.00	A	$ 27.38
340-412-39	1	0.120	1.00	A	$ 27.38	340-462-06	1	0.110	1.00	A	$ 27.38
340-412-40	1	0.120	1.00	A	$ 27.38	340-462-07	1	0.120	1.00	A	$ 27.38
340-412-41	1	0.150	1.00	A	$ 27.38	340-462-08	1	0.110	1.00	A	$ 27.38
340-451-03	1	0.090	1.00	A	$ 27.38	340-462-09	1	0.100	1.00	A	$ 27.38
340-451-04	1	0.100	1.00	A	$ 27.38	340-462-10	1	0.100	1.00	A	$ 27.38
340-451-05	1	0.090	1.00	A	$ 27.38	340-462-11	1	0.100	1.00	A	$ 27.38
340-451-06	1	0.100	1.00	A	$ 27.38	340-462-12	1	0.100	1.00	A	$ 27.38
340-451-07	1	0.090	1.00	A	$ 27.38	340-462-17	1	0.110	1.00	A	$ 27.38
340-451-08	1	0.100	1.00	A	$ 27.38	340-462-18	1	0.110	1.00	A	$ 27.38
340-451-09	1	0.090	1.00	A	$ 27.38	340-462-19	1	0.110	1.00	A	$ 27.38
340-451-10	1	0.090	1.00	A	$ 27.38	340-462-20	1	0.110	1.00	A	$ 27.38
340-451-11	1	0.090	1.00	A	$ 27.38	340-462-21	1	0.110	1.00	A	$ 27.38
340-451-12	1	0.080	1.00	A	$ 27.38	340-462-22	1	0.110	1.00	A	$ 27.38
340-451-13	1	0.100	1.00	A	$ 27.38	340-462-23	1	0.120	1.00	A	$ 27.38
340-451-14	1	0.090	1.00	A	$ 27.38	340-462-24	1	0.140	1.00	A	$ 27.38
340-451-15	1	0.090	1.00	A	$ 27.38	340-463-01	1	0.100	1.00	A	$ 27.38
340-451-16	1	0.090	1.00	A	$ 27.38	340-463-02	1	0.090	1.00	A	$ 27.38
340-451-17	1	0.090	1.00	A	$ 27.38	340-463-03	1	0.120	1.00	A	$ 27.38
340-451-18	1	0.110	1.00	A	$ 27.38	340-463-04	1	0.130	1.00	A	$ 27.38
340-451-19	1	0.150	1.00	A	$ 27.38	340-463-05	1	0.130	1.00	A	$ 27.38
340-451-20	1	0.150	1.00	A	$ 27.38	340-463-06	1	0.140	1.00	A	$ 27.38
340-451-21	1	0.100	1.00	A	$ 27.38	340-463-07	1	0.130	1.00	A	$ 27.38
340-451-22	1	0.080	1.00	A	$ 27.38	340-463-08	1	0.130	1.00	A	$ 27.38
340-451-23	1	0.100	1.00	A	$ 27.38	340-463-09	1	0.110	1.00	A	$ 27.38
340-451-24	1	0.100	1.00	A	$ 27.38	340-463-10	1	0.130	1.00	A	$ 27.38
340-451-25	1	0.090	1.00	A	$ 27.38	340-463-11	1	0.130	1.00	A	$ 27.38
340-451-26	1	0.100	1.00	A	$ 27.38	340-463-12	1	0.120	1.00	A	$ 27.38
340-451-27	1	0.100	1.00	A	$ 27.38	340-463-13	1	0.120	1.00	A	$ 27.38
340-451-28	1	0.150	1.00	A	$ 27.38	340-463-14	1	0.130	1.00	A	$ 27.38
340-451-29	1	0.120	1.00	A	$ 27.38	340-463-17	1	0.140	1.00	A	$ 27.38
340-451-30	1	0.100	1.00	A	$ 27.38	340-463-18	1	0.130	1.00	A	$ 27.38
340-451-31	1	0.100	1.00	A	$ 27.38	340-463-19	1	0.140	1.00	A	$ 27.38
340-451-32	1	0.100	1.00	A	$ 27.38	340-481-01	1	0.150	1.00	A	$ 27.38
340-451-35	1	0.110	1.00	A	$ 27.38	340-481-02	1	0.130	1.00	A	$ 27.38
340-451-36	1	0.100	1.00	A	$ 27.38	340-481-03	1	0.130	1.00	A	$ 27.38

CITY OF PLACENTIA
STREET LIGHTING DISTRICT No. 81-1
ASSESSMENT ROLL FISCAL YEAR 2016-17
Listed in order of Assessor's Parcel Number

Parcel Number	Units	Acres	SFE	Zone	Assessment	Parcel Number	Units	Acres	SFE	Zone	Assessment
340-481-04	1	0.130	1.00	A	$ 27.38	340-481-72	1	0.100	1.00	A	$ 27.38
340-481-05	1	0.120	1.00	A	$ 27.38	340-491-01	1	0.170	1.00	A	$ 27.38
340-481-06	1	0.120	1.00	A	$ 27.38	340-491-02	1	0.170	1.00	A	$ 27.38
340-481-07	1	0.110	1.00	A	$ 27.38	340-491-03	1	0.170	1.00	A	$ 27.38
340-481-08	1	0.110	1.00	A	$ 27.38	340-491-04	1	0.180	1.00	A	$ 27.38
340-481-09	1	0.100	1.00	A	$ 27.38	340-491-05	1	0.220	1.00	A	$ 27.38
340-481-10	1	0.100	1.00	A	$ 27.38	340-491-06	1	0.200	1.00	A	$ 27.38
340-481-11	1	0.100	1.00	A	$ 27.38	340-491-14	1	0.200	1.00	A	$ 27.38
340-481-12	1	0.100	1.00	A	$ 27.38	340-491-15	1	0.210	1.00	A	$ 27.38
340-481-13	1	0.100	1.00	A	$ 27.38	340-491-16	1	0.210	1.00	A	$ 27.38
340-481-14	1	0.100	1.00	A	$ 27.38	340-491-17	1	0.200	1.00	A	$ 27.38
340-481-15	1	0.110	1.00	A	$ 27.38	340-491-18	1	0.210	1.00	A	$ 27.38
340-481-16	1	0.100	1.00	A	$ 27.38	340-491-19	1	0.190	1.00	A	$ 27.38
340-481-17	1	0.100	1.00	A	$ 27.38	340-491-20	1	0.210	1.00	A	$ 27.38
340-481-18	1	0.100	1.00	A	$ 27.38	340-492-01	1	0.200	1.00	A	$ 27.38
340-481-19	1	0.100	1.00	A	$ 27.38	340-492-02	1	0.180	1.00	A	$ 27.38
340-481-20	1	0.090	1.00	A	$ 27.38	340-492-03	1	0.170	1.00	A	$ 27.38
340-481-21	1	0.120	1.00	A	$ 27.38	340-492-04	1	0.160	1.00	A	$ 27.38
340-481-22	1	0.090	1.00	A	$ 27.38	340-492-05	1	0.180	1.00	A	$ 27.38
340-481-23	1	0.090	1.00	A	$ 27.38	340-492-06	1	0.180	1.00	A	$ 27.38
340-481-24	1	0.090	1.00	A	$ 27.38	340-492-07	1	0.210	1.00	A	$ 27.38
340-481-25	1	0.090	1.00	A	$ 27.38	340-492-08	1	0.240	1.00	A	$ 27.38
340-481-26	1	0.090	1.00	A	$ 27.38	340-492-09	1	0.270	1.00	A	$ 27.38
340-481-27	1	0.090	1.00	A	$ 27.38	340-492-10	1	0.190	1.00	A	$ 27.38
340-481-28	1	0.100	1.00	A	$ 27.38	340-492-11	1	0.210	1.00	A	$ 27.38
340-481-29	1	0.100	1.00	A	$ 27.38	340-492-12	1	0.190	1.00	A	$ 27.38
340-481-30	1	0.100	1.00	A	$ 27.38	340-492-13	1	0.170	1.00	A	$ 27.38
340-481-31	1	0.100	1.00	A	$ 27.38	340-492-14	1	0.200	1.00	A	$ 27.38
340-481-32	1	0.100	1.00	A	$ 27.38	340-492-15	1	0.250	1.00	A	$ 27.38
340-481-33	1	0.100	1.00	A	$ 27.38	340-492-16	1	0.220	1.00	A	$ 27.38
340-481-34	1	0.100	1.00	A	$ 27.38	340-492-17	1	0.200	1.00	A	$ 27.38
340-481-35	1	0.100	1.00	A	$ 27.38	340-492-18	1	0.190	1.00	A	$ 27.38
340-481-36	1	0.100	1.00	A	$ 27.38	340-492-19	1	0.190	1.00	A	$ 27.38
340-481-37	1	0.110	1.00	A	$ 27.38	340-492-20	1	0.190	1.00	A	$ 27.38
340-481-38	1	0.120	1.00	A	$ 27.38	340-492-21	1	0.190	1.00	A	$ 27.38
340-481-39	1	0.140	1.00	A	$ 27.38	340-492-22	1	0.190	1.00	A	$ 27.38
340-481-40	1	0.110	1.00	A	$ 27.38	340-492-23	1	0.220	1.00	A	$ 27.38
340-481-41	1	0.140	1.00	A	$ 27.38	340-492-24	1	0.210	1.00	A	$ 27.38
340-481-42	1	0.120	1.00	A	$ 27.38	340-493-01	1	0.210	1.00	A	$ 27.38
340-481-43	1	0.110	1.00	A	$ 27.38	340-493-02	1	0.250	1.00	A	$ 27.38
340-481-44	1	0.100	1.00	A	$ 27.38	340-493-03	1	0.250	1.00	A	$ 27.38
340-481-45	1	0.120	1.00	A	$ 27.38	340-493-04	1	0.210	1.00	A	$ 27.38
340-481-51	1	0.100	1.00	A	$ 27.38	340-493-05	1	0.180	1.00	A	$ 27.38
340-481-52	1	0.100	1.00	A	$ 27.38	340-493-06	1	0.180	1.00	A	$ 27.38
340-481-53	1	0.100	1.00	A	$ 27.38	340-493-07	1	0.170	1.00	A	$ 27.38
340-481-54	1	0.120	1.00	A	$ 27.38	340-493-08	1	0.180	1.00	A	$ 27.38
340-481-56	1	0.110	1.00	A	$ 27.38	340-493-09	1	0.270	1.00	A	$ 27.38
340-481-57	1	0.110	1.00	A	$ 27.38	340-493-10	1	0.190	1.00	A	$ 27.38
340-481-58	1	0.100	1.00	A	$ 27.38	340-493-11	1	0.180	1.00	A	$ 27.38
340-481-59	1	0.100	1.00	A	$ 27.38	340-493-12	1	0.190	1.00	A	$ 27.38
340-481-60	1	0.100	1.00	A	$ 27.38	340-493-13	1	0.180	1.00	A	$ 27.38
340-481-61	1	0.120	1.00	A	$ 27.38	340-493-14	1	0.170	1.00	A	$ 27.38
340-481-62	1	0.110	1.00	A	$ 27.38	340-493-15	1	0.160	1.00	A	$ 27.38
340-481-63	1	0.100	1.00	A	$ 27.38	340-493-16	1	0.170	1.00	A	$ 27.38
340-481-64	1	0.120	1.00	A	$ 27.38	340-493-17	1	0.170	1.00	A	$ 27.38
340-481-65	1	0.110	1.00	A	$ 27.38	340-493-18	1	0.180	1.00	A	$ 27.38
340-481-66	1	0.110	1.00	A	$ 27.38	340-493-19	1	0.190	1.00	A	$ 27.38
340-481-67	1	0.130	1.00	A	$ 27.38	340-493-20	1	0.180	1.00	A	$ 27.38
340-481-68	1	0.110	1.00	A	$ 27.38	340-493-21	1	0.170	1.00	A	$ 27.38
340-481-69	1	0.110	1.00	A	$ 27.38	340-493-22	1	0.170	1.00	A	$ 27.38
340-481-70	1	0.100	1.00	A	$ 27.38	340-493-23	1	0.190	1.00	A	$ 27.38
340-481-71	1	0.100	1.00	A	$ 27.38	340-493-24	1	0.220	1.00	A	$ 27.38

CITY OF PLACENTIA
STREET LIGHTING DISTRICT No. 81-1
ASSESSMENT ROLL FISCAL YEAR 2016-17
Listed in order of Assessor's Parcel Number

Parcel Number	Units	Acres	SFE	Zone	Assessment	Parcel Number	Units	Acres	SFE	Zone	Assessment
340-493-25	1	0.190	1.00	A	$ 27.38	340-511-20	1	0.100	1.00	A	$ 27.38
340-493-26	1	0.170	1.00	A	$ 27.38	340-511-21	1	0.100	1.00	A	$ 27.38
340-493-27	1	0.180	1.00	A	$ 27.38	340-511-22	1	0.100	1.00	A	$ 27.38
340-493-28	1	0.230	1.00	A	$ 27.38	340-511-23	1	0.140	1.00	A	$ 27.38
340-493-29	1	0.170	1.00	A	$ 27.38	340-511-24	1	0.110	1.00	A	$ 27.38
340-493-30	1	0.160	1.00	A	$ 27.38	340-511-25	1	0.120	1.00	A	$ 27.38
340-501-01	1	0.130	1.00	A	$ 27.38	340-511-26	1	0.120	1.00	A	$ 27.38
340-501-02	1	0.110	1.00	A	$ 27.38	340-511-27	1	0.100	1.00	A	$ 27.38
340-501-03	1	0.110	1.00	A	$ 27.38	340-511-28	1	0.090	1.00	A	$ 27.38
340-501-04	1	0.120	1.00	A	$ 27.38	340-511-29	1	0.100	1.00	A	$ 27.38
340-501-05	1	0.120	1.00	A	$ 27.38	340-511-30	1	0.100	1.00	A	$ 27.38
340-501-06	1	0.100	1.00	A	$ 27.38	340-511-31	1	0.110	1.00	A	$ 27.38
340-501-07	1	0.100	1.00	A	$ 27.38	340-511-34	1	0.140	1.00	A	$ 27.38
340-501-08	1	0.100	1.00	A	$ 27.38	340-511-35	1	0.110	1.00	A	$ 27.38
340-501-09	1	0.120	1.00	A	$ 27.38	340-511-36	1	0.120	1.00	A	$ 27.38
340-501-10	1	0.120	1.00	A	$ 27.38	340-511-37	1	0.110	1.00	A	$ 27.38
340-501-11	1	0.110	1.00	A	$ 27.38	340-511-38	1	0.110	1.00	A	$ 27.38
340-501-12	1	0.130	1.00	A	$ 27.38	340-511-39	1	0.110	1.00	A	$ 27.38
340-501-13	1	0.110	1.00	A	$ 27.38	340-511-40	1	0.110	1.00	A	$ 27.38
340-501-14	1	0.100	1.00	A	$ 27.38	340-511-41	1	0.150	1.00	A	$ 27.38
340-501-15	1	0.100	1.00	A	$ 27.38	340-511-42	1	0.100	1.00	A	$ 27.38
340-501-16	1	0.110	1.00	A	$ 27.38	340-511-43	1	0.100	1.00	A	$ 27.38
340-501-17	1	0.130	1.00	A	$ 27.38	340-511-44	1	0.100	1.00	A	$ 27.38
340-501-18	1	0.150	1.00	A	$ 27.38	340-511-45	1	0.100	1.00	A	$ 27.38
340-501-19	1	0.130	1.00	A	$ 27.38	340-511-46	1	0.100	1.00	A	$ 27.38
340-501-20	1	0.120	1.00	A	$ 27.38	340-511-47	1	0.100	1.00	A	$ 27.38
340-501-21	1	0.110	1.00	A	$ 27.38	340-511-48	1	0.110	1.00	A	$ 27.38
340-501-22	1	0.100	1.00	A	$ 27.38	340-511-49	1	0.110	1.00	A	$ 27.38
340-501-23	1	0.100	1.00	A	$ 27.38	340-511-50	1	0.120	1.00	A	$ 27.38
340-501-24	1	0.100	1.00	A	$ 27.38	340-511-51	1	0.100	1.00	A	$ 27.38
340-501-25	1	0.130	1.00	A	$ 27.38	340-511-52	1	0.110	1.00	A	$ 27.38
340-501-26	1	0.150	1.00	A	$ 27.38	340-511-53	1	0.110	1.00	A	$ 27.38
340-501-27	1	0.110	1.00	A	$ 27.38	340-511-54	1	0.100	1.00	A	$ 27.38
340-501-28	1	0.120	1.00	A	$ 27.38	340-511-55	1	0.120	1.00	A	$ 27.38
340-501-29	1	0.110	1.00	A	$ 27.38	340-511-56	1	0.120	1.00	A	$ 27.38
340-501-30	1	0.130	1.00	A	$ 27.38	340-511-57	1	0.150	1.00	A	$ 27.38
340-501-31	1	0.140	1.00	A	$ 27.38	340-511-58	1	0.140	1.00	A	$ 27.38
340-501-32	1	0.110	1.00	A	$ 27.38	340-511-59	1	0.100	1.00	A	$ 27.38
340-501-33	1	0.130	1.00	A	$ 27.38	340-511-60	1	0.110	1.00	A	$ 27.38
340-501-34	1	0.120	1.00	A	$ 27.38	340-511-61	1	0.110	1.00	A	$ 27.38
340-501-35	1	0.130	1.00	A	$ 27.38	340-511-62	1	0.110	1.00	A	$ 27.38
340-501-36	1	0.120	1.00	A	$ 27.38	340-511-63	1	0.100	1.00	A	$ 27.38
340-501-37	1	0.120	1.00	A	$ 27.38	340-511-64	1	0.110	1.00	A	$ 27.38
340-501-38	1	0.120	1.00	A	$ 27.38	340-511-65	1	0.100	1.00	A	$ 27.38
340-511-01	1	0.110	1.00	A	$ 27.38	340-521-01	1	0.150	1.00	A	$ 27.38
340-511-02	1	0.110	1.00	A	$ 27.38	340-521-02	1	0.110	1.00	A	$ 27.38
340-511-03	1	0.110	1.00	A	$ 27.38	340-521-03	1	0.110	1.00	A	$ 27.38
340-511-04	1	0.110	1.00	A	$ 27.38	340-521-04	1	0.120	1.00	A	$ 27.38
340-511-05	1	0.110	1.00	A	$ 27.38	340-521-05	1	0.140	1.00	A	$ 27.38
340-511-06	1	0.100	1.00	A	$ 27.38	340-521-06	1	0.120	1.00	A	$ 27.38
340-511-07	1	0.110	1.00	A	$ 27.38	340-521-07	1	0.100	1.00	A	$ 27.38
340-511-09	1	0.100	1.00	A	$ 27.38	340-521-08	1	0.100	1.00	A	$ 27.38
340-511-10	1	0.100	1.00	A	$ 27.38	340-521-09	1	0.130	1.00	A	$ 27.38
340-511-11	1	0.100	1.00	A	$ 27.38	340-521-10	1	0.100	1.00	A	$ 27.38
340-511-12	1	0.100	1.00	A	$ 27.38	340-521-11	1	0.100	1.00	A	$ 27.38
340-511-13	1	0.120	1.00	A	$ 27.38	340-521-12	1	0.140	1.00	A	$ 27.38
340-511-14	1	0.140	1.00	A	$ 27.38	340-521-13	1	0.150	1.00	A	$ 27.38
340-511-15	1	0.150	1.00	A	$ 27.38	340-521-14	1	0.140	1.00	A	$ 27.38
340-511-16	1	0.100	1.00	A	$ 27.38	340-521-15	1	0.110	1.00	A	$ 27.38
340-511-17	1	0.100	1.00	A	$ 27.38	340-521-16	1	0.100	1.00	A	$ 27.38
340-511-18	1	0.140	1.00	A	$ 27.38	340-521-17	1	0.100	1.00	A	$ 27.38
340-511-19	1	0.130	1.00	A	$ 27.38	340-521-18	1	0.100	1.00	A	$ 27.38

CITY OF PLACENTIA
STREET LIGHTING DISTRICT No. 81-1
ASSESSMENT ROLL FISCAL YEAR 2016-17
Listed in order of Assessor's Parcel Number

Parcel Number	Units	Acres	SFE	Zone	Assessment	Parcel Number	Units	Acres	SFE	Zone	Assessment
340-521-19	1	0.130	1.00	A	$ 27.38	340-531-22	1	0.090	1.00	A	$ 27.38
340-521-21	1	0.110	1.00	A	$ 27.38	340-531-23	1	0.100	1.00	A	$ 27.38
340-521-22	1	0.100	1.00	A	$ 27.38	340-531-24	1	0.100	1.00	A	$ 27.38
340-521-23	1	0.100	1.00	A	$ 27.38	340-531-25	1	0.100	1.00	A	$ 27.38
340-521-24	1	0.100	1.00	A	$ 27.38	340-531-26	1	0.090	1.00	A	$ 27.38
340-521-25	1	0.100	1.00	A	$ 27.38	340-531-27	1	0.090	1.00	A	$ 27.38
340-521-26	1	0.100	1.00	A	$ 27.38	340-531-28	1	0.090	1.00	A	$ 27.38
340-521-27	1	0.130	1.00	A	$ 27.38	340-531-29	1	0.090	1.00	A	$ 27.38
340-521-29	1	0.100	1.00	A	$ 27.38	340-531-30	1	0.090	1.00	A	$ 27.38
340-521-30	1	0.100	1.00	A	$ 27.38	340-531-31	1	0.090	1.00	A	$ 27.38
340-521-31	1	0.100	1.00	A	$ 27.38	340-531-32	1	0.090	1.00	A	$ 27.38
340-521-32	1	0.100	1.00	A	$ 27.38	340-531-33	1	0.090	1.00	A	$ 27.38
340-521-33	1	0.100	1.00	A	$ 27.38	340-531-37	1	0.090	1.00	A	$ 27.38
340-521-36	1	0.120	1.00	A	$ 27.38	340-531-38	1	0.070	1.00	A	$ 27.38
340-521-37	1	0.110	1.00	A	$ 27.38	340-541-02	1	0.140	1.00	A	$ 27.38
340-521-38	1	0.110	1.00	A	$ 27.38	340-541-03	1	0.100	1.00	A	$ 27.38
340-521-39	1	0.110	1.00	A	$ 27.38	340-541-04	1	0.110	1.00	A	$ 27.38
340-521-40	1	0.120	1.00	A	$ 27.38	340-541-05	1	0.100	1.00	A	$ 27.38
340-521-41	1	0.110	1.00	A	$ 27.38	340-541-06	1	0.100	1.00	A	$ 27.38
340-521-42	1	0.110	1.00	A	$ 27.38	340-541-07	1	0.100	1.00	A	$ 27.38
340-521-43	1	0.110	1.00	A	$ 27.38	340-541-08	1	0.090	1.00	A	$ 27.38
340-521-44	1	0.100	1.00	A	$ 27.38	340-541-09	1	0.090	1.00	A	$ 27.38
340-521-45	1	0.110	1.00	A	$ 27.38	340-541-10	1	0.090	1.00	A	$ 27.38
340-521-46	1	0.110	1.00	A	$ 27.38	340-541-11	1	0.080	1.00	A	$ 27.38
340-521-47	1	0.110	1.00	A	$ 27.38	340-541-13	1	0.090	1.00	A	$ 27.38
340-521-48	1	0.110	1.00	A	$ 27.38	340-541-15	1	0.080	1.00	A	$ 27.38
340-521-49	1	0.110	1.00	A	$ 27.38	340-541-16	1	0.090	1.00	A	$ 27.38
340-521-50	1	0.110	1.00	A	$ 27.38	340-541-17	1	0.090	1.00	A	$ 27.38
340-521-51	1	0.100	1.00	A	$ 27.38	340-541-18	1	0.110	1.00	A	$ 27.38
340-521-52	1	0.100	1.00	A	$ 27.38	340-541-21	1	0.110	1.00	A	$ 27.38
340-521-53	1	0.100	1.00	A	$ 27.38	340-541-23	1	0.080	1.00	A	$ 27.38
340-521-54	1	0.100	1.00	A	$ 27.38	340-541-24	1	0.090	1.00	A	$ 27.38
340-521-55	1	0.100	1.00	A	$ 27.38	340-541-25	1	0.090	1.00	A	$ 27.38
340-521-56	1	0.110	1.00	A	$ 27.38	340-541-26	1	0.090	1.00	A	$ 27.38
340-521-57	1	0.100	1.00	A	$ 27.38	340-541-27	1	0.090	1.00	A	$ 27.38
340-521-58	1	0.120	1.00	A	$ 27.38	340-541-28	1	0.120	1.00	A	$ 27.38
340-521-59	1	0.150	1.00	A	$ 27.38	340-541-29	1	0.090	1.00	A	$ 27.38
340-521-60	1	0.110	1.00	A	$ 27.38	340-541-30	1	0.080	1.00	A	$ 27.38
340-521-61	1	0.100	1.00	A	$ 27.38	340-551-01	1	0.190	1.00	A	$ 27.38
340-521-62	1	0.110	1.00	A	$ 27.38	340-551-02	1	0.190	1.00	A	$ 27.38
340-521-63	1	0.110	1.00	A	$ 27.38	340-551-03	1	0.190	1.00	A	$ 27.38
340-521-64	1	0.110	1.00	A	$ 27.38	340-551-04	1	0.190	1.00	A	$ 27.38
340-521-65	1	0.110	1.00	A	$ 27.38	340-551-05	1	0.220	1.00	A	$ 27.38
340-521-66	1	0.100	1.00	A	$ 27.38	340-551-06	1	0.280	1.00	A	$ 27.38
340-531-01	1	0.110	1.00	A	$ 27.38	340-551-07	1	0.300	1.00	A	$ 27.38
340-531-02	1	0.090	1.00	A	$ 27.38	340-551-08	1	0.280	1.00	A	$ 27.38
340-531-03	1	0.090	1.00	A	$ 27.38	340-551-09	1	0.200	1.00	A	$ 27.38
340-531-04	1	0.090	1.00	A	$ 27.38	340-551-10	1	0.190	1.00	A	$ 27.38
340-531-05	1	0.090	1.00	A	$ 27.38	340-551-11	1	0.190	1.00	A	$ 27.38
340-531-06	1	0.090	1.00	A	$ 27.38	340-551-12	1	0.200	1.00	A	$ 27.38
340-531-07	1	0.090	1.00	A	$ 27.38	340-551-13	1	0.210	1.00	A	$ 27.38
340-531-08	1	0.090	1.00	A	$ 27.38	340-551-14	1	0.210	1.00	A	$ 27.38
340-531-09	1	0.080	1.00	A	$ 27.38	340-551-15	1	0.220	1.00	A	$ 27.38
340-531-10	1	0.080	1.00	A	$ 27.38	340-551-16	1	0.240	1.00	A	$ 27.38
340-531-11	1	0.080	1.00	A	$ 27.38	340-551-17	1	0.290	1.00	A	$ 27.38
340-531-12	1	0.080	1.00	A	$ 27.38	340-551-18	1	0.260	1.00	A	$ 27.38
340-531-13	1	0.080	1.00	A	$ 27.38	340-551-19	1	0.270	1.00	A	$ 27.38
340-531-14	1	0.090	1.00	A	$ 27.38	340-551-20	1	0.260	1.00	A	$ 27.38
340-531-15	1	0.090	1.00	A	$ 27.38	340-551-21	1	0.260	1.00	A	$ 27.38
340-531-19	1	0.130	1.00	A	$ 27.38	340-551-22	1	0.300	1.00	A	$ 27.38
340-531-20	1	0.100	1.00	A	$ 27.38	340-551-23	1	0.220	1.00	A	$ 27.38
340-531-21	1	0.120	1.00	A	$ 27.38	340-551-24	1	0.180	1.00	A	$ 27.38

CITY OF PLACENTIA
STREET LIGHTING DISTRICT No. 81-1
ASSESSMENT ROLL FISCAL YEAR 2016-17
Listed in order of Assessor's Parcel Number

Parcel Number	Units	Acres	SFE	Zone	Assessment	Parcel Number	Units	Acres	SFE	Zone	Assessment
340-551-25	1	0.210	1.00	A	$ 27.38	340-581-14	1	0.110	1.00	A	$ 27.38
340-551-26	1	0.240	1.00	A	$ 27.38	340-581-15	1	0.120	1.00	A	$ 27.38
340-551-27	1	0.230	1.00	A	$ 27.38	340-581-16	1	0.120	1.00	A	$ 27.38
340-551-28	1	0.180	1.00	A	$ 27.38	340-581-17	1	0.120	1.00	A	$ 27.38
340-551-29	1	0.180	1.00	A	$ 27.38	340-581-18	1	0.120	1.00	A	$ 27.38
340-551-30	1	0.180	1.00	A	$ 27.38	340-581-19	1	0.130	1.00	A	$ 27.38
340-551-31	1	0.180	1.00	A	$ 27.38	340-581-20	1	0.130	1.00	A	$ 27.38
340-551-32	1	0.180	1.00	A	$ 27.38	340-581-21	1	0.150	1.00	A	$ 27.38
340-551-33	1	0.180	1.00	A	$ 27.38	340-581-22	1	0.160	1.00	A	$ 27.38
340-551-34	1	0.180	1.00	A	$ 27.38	340-581-23	1	0.130	1.00	A	$ 27.38
340-551-35	1	0.180	1.00	A	$ 27.38	340-581-24	1	0.200	1.00	A	$ 27.38
340-551-36	1	0.190	1.00	A	$ 27.38	340-581-25	1	0.140	1.00	A	$ 27.38
340-551-37	1	0.210	1.00	A	$ 27.38	340-581-26	1	0.130	1.00	A	$ 27.38
340-551-38	1	0.210	1.00	A	$ 27.38	340-581-27	1	0.130	1.00	A	$ 27.38
340-551-39	1	0.210	1.00	A	$ 27.38	340-581-28	1	0.130	1.00	A	$ 27.38
340-551-40	1	0.210	1.00	A	$ 27.38	340-581-29	1	0.110	1.00	A	$ 27.38
340-551-41	1	0.200	1.00	A	$ 27.38	340-581-30	1	0.140	1.00	A	$ 27.38
340-551-42	1	0.190	1.00	A	$ 27.38	340-581-31	1	0.130	1.00	A	$ 27.38
340-551-43	1	0.190	1.00	A	$ 27.38	340-581-32	1	0.100	1.00	A	$ 27.38
340-551-44	1	0.230	1.00	A	$ 27.38	340-581-33	1	0.110	1.00	A	$ 27.38
340-561-01	1	0.120	1.00	A	$ 27.38	340-581-34	1	0.110	1.00	A	$ 27.38
340-561-02	1	0.090	1.00	A	$ 27.38	340-581-35	1	0.120	1.00	A	$ 27.38
340-561-03	1	0.090	1.00	A	$ 27.38	340-581-36	1	0.140	1.00	A	$ 27.38
340-561-04	1	0.090	1.00	A	$ 27.38	340-581-37	1	0.130	1.00	A	$ 27.38
340-561-05	1	0.090	1.00	A	$ 27.38	340-581-38	1	0.130	1.00	A	$ 27.38
340-561-06	1	0.090	1.00	A	$ 27.38	340-581-39	1	0.120	1.00	A	$ 27.38
340-561-07	1	0.090	1.00	A	$ 27.38	340-581-40	1	0.110	1.00	A	$ 27.38
340-561-08	1	0.110	1.00	A	$ 27.38	340-581-41	1	0.110	1.00	A	$ 27.38
340-561-09	1	0.090	1.00	A	$ 27.38	340-581-42	1	0.110	1.00	A	$ 27.38
340-561-10	1	0.090	1.00	A	$ 27.38	340-581-43	1	0.110	1.00	A	$ 27.38
340-561-11	1	0.090	1.00	A	$ 27.38	340-581-44	1	0.130	1.00	A	$ 27.38
340-561-12	1	0.100	1.00	A	$ 27.38	340-581-45	1	0.130	1.00	A	$ 27.38
340-571-01	1	0.090	1.00	A	$ 27.38	340-581-46	1	0.130	1.00	A	$ 27.38
340-571-02	1	0.090	1.00	A	$ 27.38	340-581-47	1	0.120	1.00	A	$ 27.38
340-571-03	1	0.090	1.00	A	$ 27.38	340-581-48	1	0.130	1.00	A	$ 27.38
340-571-04	1	0.090	1.00	A	$ 27.38	340-581-49	1	0.120	1.00	A	$ 27.38
340-571-05	1	0.090	1.00	A	$ 27.38	340-581-50	1	0.150	1.00	A	$ 27.38
340-571-06	1	0.090	1.00	A	$ 27.38	340-581-51	1	0.120	1.00	A	$ 27.38
340-571-07	1	0.090	1.00	A	$ 27.38	340-581-52	1	0.140	1.00	A	$ 27.38
340-571-08	1	0.110	1.00	A	$ 27.38	340-581-53	1	0.120	1.00	A	$ 27.38
340-571-09	1	0.100	1.00	A	$ 27.38	340-581-54	1	0.140	1.00	A	$ 27.38
340-571-10	1	0.100	1.00	A	$ 27.38	340-581-55	1	0.140	1.00	A	$ 27.38
340-571-11	1	0.080	1.00	A	$ 27.38	340-581-56	1	0.170	1.00	A	$ 27.38
340-571-12	1	0.080	1.00	A	$ 27.38	340-581-57	1	0.170	1.00	A	$ 27.38
340-571-13	1	0.100	1.00	A	$ 27.38	340-591-01	1	0.070	1.00	A	$ 27.38
340-571-14	1	0.150	1.00	A	$ 27.38	340-591-02	1	0.070	1.00	A	$ 27.38
340-571-15	1	0.090	1.00	A	$ 27.38	340-591-03	1	0.110	1.00	A	$ 27.38
340-571-16	1	0.090	1.00	A	$ 27.38	340-591-05	1	0.060	1.00	A	$ 27.38
340-571-17	1	0.090	1.00	A	$ 27.38	340-591-07	1	0.060	1.00	A	$ 27.38
340-581-01	1	0.120	1.00	A	$ 27.38	340-591-08	1	0.080	1.00	A	$ 27.38
340-581-02	1	0.120	1.00	A	$ 27.38	340-591-09	1	0.080	1.00	A	$ 27.38
340-581-03	1	0.120	1.00	A	$ 27.38	340-591-11	1	0.080	1.00	A	$ 27.38
340-581-04	1	0.120	1.00	A	$ 27.38	340-591-12	1	0.080	1.00	A	$ 27.38
340-581-05	1	0.120	1.00	A	$ 27.38	340-591-13	1	0.070	1.00	A	$ 27.38
340-581-06	1	0.120	1.00	A	$ 27.38	340-591-14	1	0.080	1.00	A	$ 27.38
340-581-07	1	0.140	1.00	A	$ 27.38	340-591-15	1	0.070	1.00	A	$ 27.38
340-581-08	1	0.160	1.00	A	$ 27.38	340-591-16	1	0.070	1.00	A	$ 27.38
340-581-09	1	0.140	1.00	A	$ 27.38	340-591-18	1	0.100	1.00	A	$ 27.38
340-581-10	1	0.170	1.00	A	$ 27.38	340-591-19	1	0.080	1.00	A	$ 27.38
340-581-11	1	0.180	1.00	A	$ 27.38	340-591-20	1	0.080	1.00	A	$ 27.38
340-581-12	1	0.160	1.00	A	$ 27.38	340-591-21	1	0.070	1.00	A	$ 27.38
340-581-13	1	0.190	1.00	A	$ 27.38	340-591-22	1	0.070	1.00	A	$ 27.38

CITY OF PLACENTIA
STREET LIGHTING DISTRICT No. 81-1
ASSESSMENT ROLL FISCAL YEAR 2016-17
Listed in order of Assessor's Parcel Number

Parcel Number	Units	Acres	SFE	Zone	Assessment	Parcel Number	Units	Acres	SFE	Zone	Assessment
340-591-23	1	0.070	1.00	A	$ 27.38	340-601-09	1	0.110	1.00	A	$ 27.38
340-591-25	1	0.070	1.00	A	$ 27.38	340-601-10	1	0.120	1.00	A	$ 27.38
340-591-26	1	0.060	1.00	A	$ 27.38	340-601-11	1	0.110	1.00	A	$ 27.38
340-591-27	1	0.100	1.00	A	$ 27.38	340-601-12	1	0.110	1.00	A	$ 27.38
340-591-28	1	0.080	1.00	A	$ 27.38	340-601-13	1	0.110	1.00	A	$ 27.38
340-591-29	1	0.080	1.00	A	$ 27.38	340-601-14	1	0.110	1.00	A	$ 27.38
340-591-31	1	0.090	1.00	A	$ 27.38	340-601-15	1	0.110	1.00	A	$ 27.38
340-591-32	1	0.070	1.00	A	$ 27.38	340-601-16	1	0.110	1.00	A	$ 27.38
340-591-33	1	0.070	1.00	A	$ 27.38	340-601-17	1	0.150	1.00	A	$ 27.38
340-591-34	1	0.070	1.00	A	$ 27.38	340-601-18	1	0.180	1.00	A	$ 27.38
340-591-35	1	0.070	1.00	A	$ 27.38	340-601-19	1	0.120	1.00	A	$ 27.38
340-591-36	1	0.060	1.00	A	$ 27.38	340-601-20	1	0.130	1.00	A	$ 27.38
340-591-37	1	0.080	1.00	A	$ 27.38	340-601-21	1	0.160	1.00	A	$ 27.38
340-591-38	1	0.120	1.00	A	$ 27.38	340-601-22	1	0.140	1.00	A	$ 27.38
340-591-39	1	0.070	1.00	A	$ 27.38	340-601-23	1	0.150	1.00	A	$ 27.38
340-591-40	1	0.080	1.00	A	$ 27.38	340-601-24	1	0.170	1.00	A	$ 27.38
340-591-41	1	0.060	1.00	A	$ 27.38	340-601-25	1	0.160	1.00	A	$ 27.38
340-591-42	1	0.070	1.00	A	$ 27.38	340-601-26	1	0.130	1.00	A	$ 27.38
340-591-44	1	0.070	1.00	A	$ 27.38	340-601-27	1	0.180	1.00	A	$ 27.38
340-591-45	1	0.060	1.00	A	$ 27.38	340-601-28	1	0.170	1.00	A	$ 27.38
340-591-46	1	0.100	1.00	A	$ 27.38	340-601-29	1	0.120	1.00	A	$ 27.38
340-591-47	1	0.080	1.00	A	$ 27.38	340-601-30	1	0.120	1.00	A	$ 27.38
340-591-48	1	0.080	1.00	A	$ 27.38	340-601-31	1	0.120	1.00	A	$ 27.38
340-591-49	1	0.100	1.00	A	$ 27.38	340-601-32	1	0.120	1.00	A	$ 27.38
340-591-50	1	0.070	1.00	A	$ 27.38	340-601-33	1	0.120	1.00	A	$ 27.38
340-591-51	1	0.060	1.00	A	$ 27.38	340-601-34	1	0.120	1.00	A	$ 27.38
340-591-52	1	0.070	1.00	A	$ 27.38	340-601-35	1	0.150	1.00	A	$ 27.38
340-591-53	1	0.070	1.00	A	$ 27.38	340-601-36	1	0.130	1.00	A	$ 27.38
340-591-54	1	0.070	1.00	A	$ 27.38	340-601-37	1	0.130	1.00	A	$ 27.38
340-591-55	1	0.090	1.00	A	$ 27.38	340-601-38	1	0.130	1.00	A	$ 27.38
340-591-56	1	0.070	1.00	A	$ 27.38	340-601-39	1	0.150	1.00	A	$ 27.38
340-591-57	1	0.110	1.00	A	$ 27.38	340-601-40	1	0.130	1.00	A	$ 27.38
340-591-58	1	0.110	1.00	A	$ 27.38	340-601-41	1	0.130	1.00	A	$ 27.38
340-591-60	1	0.090	1.00	A	$ 27.38	340-601-42	1	0.120	1.00	A	$ 27.38
340-591-61	1	0.070	1.00	A	$ 27.38	340-601-43	1	0.130	1.00	A	$ 27.38
340-591-62	1	0.080	1.00	A	$ 27.38	340-601-44	1	0.140	1.00	A	$ 27.38
340-591-63	1	0.070	1.00	A	$ 27.38	340-601-45	1	0.120	1.00	A	$ 27.38
340-591-64	1	0.060	1.00	A	$ 27.38	340-601-46	1	0.140	1.00	A	$ 27.38
340-591-66	1	0.080	1.00	A	$ 27.38	340-601-47	1	0.180	1.00	A	$ 27.38
340-591-67	1	0.070	1.00	A	$ 27.38	340-601-48	1	0.140	1.00	A	$ 27.38
340-591-68	1	0.090	1.00	A	$ 27.38	340-601-49	1	0.130	1.00	A	$ 27.38
340-591-69	1	0.070	1.00	A	$ 27.38	340-601-50	1	0.110	1.00	A	$ 27.38
340-591-70	1	0.080	1.00	A	$ 27.38	340-601-51	1	0.110	1.00	A	$ 27.38
340-591-71	1	0.070	1.00	A	$ 27.38	340-601-52	1	0.110	1.00	A	$ 27.38
340-591-72	1	0.070	1.00	A	$ 27.38	340-601-53	1	0.130	1.00	A	$ 27.38
340-591-73	1	0.070	1.00	A	$ 27.38	340-601-54	1	0.200	1.00	A	$ 27.38
340-591-74	1	0.070	1.00	A	$ 27.38	340-601-55	1	0.150	1.00	A	$ 27.38
340-591-75	1	0.060	1.00	A	$ 27.38	340-601-56	1	0.130	1.00	A	$ 27.38
340-591-76	1	0.070	1.00	A	$ 27.38	340-601-57	1	0.150	1.00	A	$ 27.38
340-591-77	1	0.070	1.00	A	$ 27.38	340-601-58	1	0.140	1.00	A	$ 27.38
340-591-78	1	0.070	1.00	A	$ 27.38	340-601-59	1	0.230	1.00	A	$ 27.38
340-591-79	1	0.070	1.00	A	$ 27.38	340-601-60	1	0.190	1.00	A	$ 27.38
340-591-80	1	0.080	1.00	A	$ 27.38	340-601-61	1	0.170	1.00	A	$ 27.38
340-591-81	1	0.120	1.00	A	$ 27.38	340-601-62	1	0.170	1.00	A	$ 27.38
340-601-01	1	0.110	1.00	A	$ 27.38	340-601-63	1	0.170	1.00	A	$ 27.38
340-601-02	1	0.110	1.00	A	$ 27.38	340-611-01	1	0.190	1.00	A	$ 27.38
340-601-03	1	0.120	1.00	A	$ 27.38	340-611-02	1	0.180	1.00	A	$ 27.38
340-601-04	1	0.130	1.00	A	$ 27.38	340-611-03	1	0.180	1.00	A	$ 27.38
340-601-05	1	0.130	1.00	A	$ 27.38	340-611-04	1	0.180	1.00	A	$ 27.38
340-601-06	1	0.150	1.00	A	$ 27.38	340-611-05	1	0.180	1.00	A	$ 27.38
340-601-07	1	0.130	1.00	A	$ 27.38	340-611-06	1	0.180	1.00	A	$ 27.38
340-601-08	1	0.120	1.00	A	$ 27.38	340-611-07	1	0.170	1.00	A	$ 27.38

CITY OF PLACENTIA
STREET LIGHTING DISTRICT No. 81-1
ASSESSMENT ROLL FISCAL YEAR 2016-17
Listed in order of Assessor's Parcel Number

Parcel Number	Units	Acres	SFE	Zone	Assessment	Parcel Number	Units	Acres	SFE	Zone	Assessment
340-611-08	1	0.220	1.00	A	$ 27.38	340-641-05	1	0.090	1.00	A	$ 27.38
340-611-09	1	0.220	1.00	A	$ 27.38	340-641-06	1	0.090	1.00	A	$ 27.38
340-611-10	1	0.240	1.00	A	$ 27.38	340-641-07	1	0.090	1.00	A	$ 27.38
340-611-11	1	0.210	1.00	A	$ 27.38	340-641-08	1	0.090	1.00	A	$ 27.38
340-611-12	1	0.190	1.00	A	$ 27.38	340-641-09	1	0.090	1.00	A	$ 27.38
340-611-13	1	0.180	1.00	A	$ 27.38	340-641-10	1	0.090	1.00	A	$ 27.38
340-611-14	1	0.180	1.00	A	$ 27.38	340-641-11	1	0.100	1.00	A	$ 27.38
340-611-15	1	0.180	1.00	A	$ 27.38	340-641-12	1	0.180	1.00	A	$ 27.38
340-611-16	1	0.180	1.00	A	$ 27.38	340-641-13	1	0.090	1.00	A	$ 27.38
340-611-17	1	0.180	1.00	A	$ 27.38	340-641-14	1	0.090	1.00	A	$ 27.38
340-611-18	1	0.180	1.00	A	$ 27.38	340-641-15	1	0.100	1.00	A	$ 27.38
340-611-19	1	0.180	1.00	A	$ 27.38	340-641-16	1	0.090	1.00	A	$ 27.38
340-611-20	1	0.180	1.00	A	$ 27.38	340-641-17	1	0.090	1.00	A	$ 27.38
340-612-01	1	0.190	1.00	A	$ 27.38	340-641-18	1	0.090	1.00	A	$ 27.38
340-612-02	1	0.180	1.00	A	$ 27.38	340-641-19	1	0.120	1.00	A	$ 27.38
340-621-01	1	0.090	1.00	A	$ 27.38	340-641-20	1	0.130	1.00	A	$ 27.38
340-621-02	1	0.090	1.00	A	$ 27.38	340-641-21	1	0.100	1.00	A	$ 27.38
340-621-03	1	0.090	1.00	A	$ 27.38	340-641-22	1	0.090	1.00	A	$ 27.38
340-621-04	1	0.080	1.00	A	$ 27.38	340-641-23	1	0.090	1.00	A	$ 27.38
340-621-05	1	0.080	1.00	A	$ 27.38	340-641-24	1	0.090	1.00	A	$ 27.38
340-621-06	1	0.080	1.00	A	$ 27.38	340-641-25	1	0.090	1.00	A	$ 27.38
340-621-07	1	0.080	1.00	A	$ 27.38	340-641-26	1	0.090	1.00	A	$ 27.38
340-621-08	1	0.090	1.00	A	$ 27.38	340-641-27	1	0.090	1.00	A	$ 27.38
340-621-09	1	0.080	1.00	A	$ 27.38	340-641-28	1	0.090	1.00	A	$ 27.38
340-621-10	1	0.070	1.00	A	$ 27.38	340-641-29	1	0.090	1.00	A	$ 27.38
340-621-11	1	0.080	1.00	A	$ 27.38	340-641-30	1	0.090	1.00	A	$ 27.38
340-621-12	1	0.080	1.00	A	$ 27.38	340-641-31	1	0.090	1.00	A	$ 27.38
340-621-13	1	0.080	1.00	A	$ 27.38	340-641-32	1	0.140	1.00	A	$ 27.38
340-621-14	1	0.080	1.00	A	$ 27.38	340-641-33	1	0.100	1.00	A	$ 27.38
340-621-15	1	0.080	1.00	A	$ 27.38	340-641-34	1	0.090	1.00	A	$ 27.38
340-621-16	1	0.090	1.00	A	$ 27.38	340-641-35	1	0.090	1.00	A	$ 27.38
340-621-17	1	0.080	1.00	A	$ 27.38	340-641-36	1	0.090	1.00	A	$ 27.38
340-621-18	1	0.080	1.00	A	$ 27.38	340-641-37	1	0.090	1.00	A	$ 27.38
340-621-19	1	0.080	1.00	A	$ 27.38	340-641-38	1	0.090	1.00	A	$ 27.38
340-621-20	1	0.080	1.00	A	$ 27.38	340-641-39	1	0.090	1.00	A	$ 27.38
340-621-21	1	0.090	1.00	A	$ 27.38	340-641-40	1	0.100	1.00	A	$ 27.38
340-621-22	1	0.100	1.00	A	$ 27.38	340-641-41	1	0.120	1.00	A	$ 27.38
340-621-23	1	0.080	1.00	A	$ 27.38	340-641-42	1	0.090	1.00	A	$ 27.38
340-621-24	1	0.090	1.00	A	$ 27.38	340-641-43	1	0.100	1.00	A	$ 27.38
340-621-25	1	0.080	1.00	A	$ 27.38	340-641-44	1	0.100	1.00	A	$ 27.38
340-621-26	1	0.070	1.00	A	$ 27.38	340-641-45	1	0.100	1.00	A	$ 27.38
340-621-27	1	0.090	1.00	A	$ 27.38	340-641-46	1	0.090	1.00	A	$ 27.38
340-621-28	1	0.080	1.00	A	$ 27.38	340-641-47	1	0.090	1.00	A	$ 27.38
340-621-29	1	0.070	1.00	A	$ 27.38	340-641-48	1	0.090	1.00	A	$ 27.38
340-621-30	1	0.070	1.00	A	$ 27.38	340-641-49	1	0.090	1.00	A	$ 27.38
340-621-31	1	0.070	1.00	A	$ 27.38	340-641-50	1	0.090	1.00	A	$ 27.38
340-621-32	1	0.090	1.00	A	$ 27.38	340-641-51	1	0.110	1.00	A	$ 27.38
340-621-33	1	0.080	1.00	A	$ 27.38	340-641-52	1	0.110	1.00	A	$ 27.38
340-621-34	1	0.070	1.00	A	$ 27.38	340-641-53	1	0.100	1.00	A	$ 27.38
340-621-35	1	0.070	1.00	A	$ 27.38	340-641-54	1	0.100	1.00	A	$ 27.38
340-621-36	1	0.070	1.00	A	$ 27.38	340-641-55	1	0.110	1.00	A	$ 27.38
340-621-37	1	0.080	1.00	A	$ 27.38	340-641-56	1	0.120	1.00	A	$ 27.38
340-621-38	1	0.070	1.00	A	$ 27.38	340-641-57	1	0.100	1.00	A	$ 27.38
340-621-39	1	0.070	1.00	A	$ 27.38	340-641-58	1	0.100	1.00	A	$ 27.38
340-621-40	1	0.070	1.00	A	$ 27.38	340-641-59	1	0.170	1.00	A	$ 27.38
340-621-41	1	0.080	1.00	A	$ 27.38	340-641-60	1	0.130	1.00	A	$ 27.38
340-621-42	1	0.080	1.00	A	$ 27.38	340-641-61	1	0.080	1.00	A	$ 27.38
340-621-43	1	0.080	1.00	A	$ 27.38	340-641-62	1	0.100	1.00	A	$ 27.38
340-641-01	1	0.090	1.00	A	$ 27.38	340-641-63	1	0.120	1.00	A	$ 27.38
340-641-02	1	0.080	1.00	A	$ 27.38	340-641-64	1	0.120	1.00	A	$ 27.38
340-641-03	1	0.090	1.00	A	$ 27.38	340-641-65	1	0.100	1.00	A	$ 27.38
340-641-04	1	0.090	1.00	A	$ 27.38	340-641-66	1	0.100	1.00	A	$ 27.38

CITY OF PLACENTIA
STREET LIGHTING DISTRICT No. 81-1
ASSESSMENT ROLL FISCAL YEAR 2016-17
Listed in order of Assessor's Parcel Number

Parcel Number	Units	Acres	SFE	Zone	Assessment	Parcel Number	Units	Acres	SFE	Zone	Assessment
340-641-67	1	0.100	1.00	A	$ 27.38	340-661-06	1	0.100	1.00	A	$ 27.38
340-641-68	1	0.100	1.00	A	$ 27.38	340-661-07	1	0.100	1.00	A	$ 27.38
340-641-69	1	0.100	1.00	A	$ 27.38	340-661-08	1	0.100	1.00	A	$ 27.38
340-641-70	1	0.130	1.00	A	$ 27.38	340-661-09	1	0.100	1.00	A	$ 27.38
340-641-71	1	0.110	1.00	A	$ 27.38	340-661-10	1	0.100	1.00	A	$ 27.38
340-641-72	1	0.090	1.00	A	$ 27.38	340-661-11	1	0.100	1.00	A	$ 27.38
340-641-73	1	0.090	1.00	A	$ 27.38	340-661-12	1	0.100	1.00	A	$ 27.38
340-641-74	1	0.090	1.00	A	$ 27.38	340-661-13	1	0.100	1.00	A	$ 27.38
340-641-75	1	0.090	1.00	A	$ 27.38	340-661-14	1	0.130	1.00	A	$ 27.38
340-641-76	1	0.090	1.00	A	$ 27.38	340-661-15	1	0.110	1.00	A	$ 27.38
340-641-77	1	0.090	1.00	A	$ 27.38	340-661-16	1	0.110	1.00	A	$ 27.38
340-641-78	1	0.100	1.00	A	$ 27.38	340-661-17	1	0.100	1.00	A	$ 27.38
340-651-01	1	0.130	1.00	A	$ 27.38	340-661-18	1	0.100	1.00	A	$ 27.38
340-651-02	1	0.110	1.00	A	$ 27.38	340-661-19	1	0.100	1.00	A	$ 27.38
340-651-03	1	0.110	1.00	A	$ 27.38	340-661-20	1	0.110	1.00	A	$ 27.38
340-651-04	1	0.160	1.00	A	$ 27.38	340-661-21	1	0.110	1.00	A	$ 27.38
340-651-05	1	0.120	1.00	A	$ 27.38	340-661-22	1	0.100	1.00	A	$ 27.38
340-651-06	1	0.110	1.00	A	$ 27.38	340-661-23	1	0.100	1.00	A	$ 27.38
340-651-07	1	0.110	1.00	A	$ 27.38	340-661-24	1	0.110	1.00	A	$ 27.38
340-651-08	1	0.110	1.00	A	$ 27.38	340-661-25	1	0.100	1.00	A	$ 27.38
340-651-09	1	0.120	1.00	A	$ 27.38	340-661-26	1	0.100	1.00	A	$ 27.38
340-651-10	1	0.150	1.00	A	$ 27.38	340-661-27	1	0.100	1.00	A	$ 27.38
340-651-11	1	0.220	1.00	A	$ 27.38	340-661-28	1	0.100	1.00	A	$ 27.38
340-651-12	1	0.130	1.00	A	$ 27.38	340-661-29	1	0.100	1.00	A	$ 27.38
340-651-13	1	0.110	1.00	A	$ 27.38	340-661-30	1	0.100	1.00	A	$ 27.38
340-651-14	1	0.110	1.00	A	$ 27.38	340-661-31	1	0.100	1.00	A	$ 27.38
340-651-15	1	0.110	1.00	A	$ 27.38	340-661-32	1	0.100	1.00	A	$ 27.38
340-651-16	1	0.110	1.00	A	$ 27.38	340-661-33	1	0.100	1.00	A	$ 27.38
340-651-17	1	0.120	1.00	A	$ 27.38	340-661-34	1	0.100	1.00	A	$ 27.38
340-651-18	1	0.140	1.00	A	$ 27.38	340-661-35	1	0.100	1.00	A	$ 27.38
340-651-19	1	0.210	1.00	A	$ 27.38	340-661-36	1	0.100	1.00	A	$ 27.38
340-651-20	1	0.140	1.00	A	$ 27.38	340-661-37	1	0.100	1.00	A	$ 27.38
340-651-21	1	0.120	1.00	A	$ 27.38	340-661-38	1	0.100	1.00	A	$ 27.38
340-651-22	1	0.110	1.00	A	$ 27.38	340-661-39	1	0.100	1.00	A	$ 27.38
340-651-23	1	0.110	1.00	A	$ 27.38	340-661-40	1	0.120	1.00	A	$ 27.38
340-651-24	1	0.110	1.00	A	$ 27.38	340-661-41	1	0.110	1.00	A	$ 27.38
340-651-25	1	0.120	1.00	A	$ 27.38	340-661-42	1	0.120	1.00	A	$ 27.38
340-651-26	1	0.170	1.00	A	$ 27.38	340-661-43	1	0.100	1.00	A	$ 27.38
340-651-27	1	0.130	1.00	A	$ 27.38	340-661-44	1	0.100	1.00	A	$ 27.38
340-651-28	1	0.110	1.00	A	$ 27.38	340-661-45	1	0.100	1.00	A	$ 27.38
340-651-29	1	0.110	1.00	A	$ 27.38	340-661-46	1	0.100	1.00	A	$ 27.38
340-651-30	1	0.120	1.00	A	$ 27.38	340-661-47	1	0.100	1.00	A	$ 27.38
340-651-31	1	0.150	1.00	A	$ 27.38	340-661-48	1	0.100	1.00	A	$ 27.38
340-651-32	1	0.130	1.00	A	$ 27.38	340-661-49	1	0.130	1.00	A	$ 27.38
340-651-33	1	0.130	1.00	A	$ 27.38	340-661-50	1	0.140	1.00	A	$ 27.38
340-651-34	1	0.130	1.00	A	$ 27.38	340-661-51	1	0.130	1.00	A	$ 27.38
340-651-35	1	0.130	1.00	A	$ 27.38	340-661-52	1	0.110	1.00	A	$ 27.38
340-651-36	1	0.130	1.00	A	$ 27.38	340-661-53	1	0.150	1.00	A	$ 27.38
340-651-37	1	0.150	1.00	A	$ 27.38	340-661-54	1	0.120	1.00	A	$ 27.38
340-651-38	1	0.130	1.00	A	$ 27.38	340-661-55	1	0.100	1.00	A	$ 27.38
340-651-39	1	0.120	1.00	A	$ 27.38	340-661-56	1	0.100	1.00	A	$ 27.38
340-651-40	1	0.120	1.00	A	$ 27.38	340-661-57	1	0.110	1.00	A	$ 27.38
340-651-41	1	0.120	1.00	A	$ 27.38	340-661-58	1	0.120	1.00	A	$ 27.38
340-651-42	1	0.120	1.00	A	$ 27.38	340-661-59	1	0.110	1.00	A	$ 27.38
340-651-43	1	0.120	1.00	A	$ 27.38	340-661-60	1	0.090	1.00	A	$ 27.38
340-651-44	1	0.120	1.00	A	$ 27.38	340-661-61	1	0.110	1.00	A	$ 27.38
340-651-45	1	0.130	1.00	A	$ 27.38	340-661-62	1	0.100	1.00	A	$ 27.38
340-661-01	1	0.180	1.00	A	$ 27.38	340-661-63	1	0.100	1.00	A	$ 27.38
340-661-02	1	0.110	1.00	A	$ 27.38	340-661-64	1	0.100	1.00	A	$ 27.38
340-661-03	1	0.100	1.00	A	$ 27.38	340-661-65	1	0.100	1.00	A	$ 27.38
340-661-04	1	0.100	1.00	A	$ 27.38	340-661-66	1	0.100	1.00	A	$ 27.38
340-661-05	1	0.100	1.00	A	$ 27.38	340-661-67	1	0.100	1.00	A	$ 27.38

CITY OF PLACENTIA
STREET LIGHTING DISTRICT No. 81-1
ASSESSMENT ROLL FISCAL YEAR 2016-17
Listed in order of Assessor's Parcel Number

Parcel Number	Units	Acres	SFE	Zone	Assessment	Parcel Number	Units	Acres	SFE	Zone	Assessment
340-661-68	1	0.100	1.00	A	$ 27.38	340-691-07	1	0.100	1.00	A	$ 27.38
340-661-69	1	0.100	1.00	A	$ 27.38	340-691-08	1	0.100	1.00	A	$ 27.38
340-661-70	1	0.100	1.00	A	$ 27.38	340-691-09	1	0.090	1.00	A	$ 27.38
340-681-01	1	0.130	1.00	A	$ 27.38	340-691-10	1	0.120	1.00	A	$ 27.38
340-681-02	1	0.130	1.00	A	$ 27.38	340-691-11	1	0.120	1.00	A	$ 27.38
340-681-03	1	0.120	1.00	A	$ 27.38	340-691-12	1	0.090	1.00	A	$ 27.38
340-681-04	1	0.110	1.00	A	$ 27.38	340-691-13	1	0.090	1.00	A	$ 27.38
340-681-05	1	0.110	1.00	A	$ 27.38	340-691-14	1	0.090	1.00	A	$ 27.38
340-681-06	1	0.110	1.00	A	$ 27.38	340-691-15	1	0.150	1.00	A	$ 27.38
340-681-07	1	0.110	1.00	A	$ 27.38	340-691-16	1	0.160	1.00	A	$ 27.38
340-681-08	1	0.110	1.00	A	$ 27.38	340-691-17	1	0.200	1.00	A	$ 27.38
340-681-09	1	0.120	1.00	A	$ 27.38	340-691-18	1	0.180	1.00	A	$ 27.38
340-681-10	1	0.110	1.00	A	$ 27.38	340-691-19	1	0.150	1.00	A	$ 27.38
340-681-11	1	0.110	1.00	A	$ 27.38	340-691-20	1	0.150	1.00	A	$ 27.38
340-681-12	1	0.110	1.00	A	$ 27.38	340-691-21	1	0.170	1.00	A	$ 27.38
340-681-13	1	0.110	1.00	A	$ 27.38	340-691-22	1	0.220	1.00	A	$ 27.38
340-681-14	1	0.110	1.00	A	$ 27.38	340-691-23	1	0.100	1.00	A	$ 27.38
340-681-15	1	0.110	1.00	A	$ 27.38	340-691-24	1	0.100	1.00	A	$ 27.38
340-681-16	1	0.110	1.00	A	$ 27.38	340-691-25	1	0.140	1.00	A	$ 27.38
340-681-17	1	0.120	1.00	A	$ 27.38	340-691-26	1	0.140	1.00	A	$ 27.38
340-681-18	1	0.120	1.00	A	$ 27.38	340-691-27	1	0.130	1.00	A	$ 27.38
340-681-19	1	0.120	1.00	A	$ 27.38	340-691-28	1	0.130	1.00	A	$ 27.38
340-681-20	1	0.120	1.00	A	$ 27.38	340-691-29	1	0.130	1.00	A	$ 27.38
340-681-21	1	0.120	1.00	A	$ 27.38	340-691-30	1	0.130	1.00	A	$ 27.38
340-681-22	1	0.130	1.00	A	$ 27.38	340-691-31	1	0.120	1.00	A	$ 27.38
340-681-23	1	0.120	1.00	A	$ 27.38	340-691-32	1	0.120	1.00	A	$ 27.38
340-681-24	1	0.140	1.00	A	$ 27.38	340-691-33	1	0.120	1.00	A	$ 27.38
340-681-25	1	0.120	1.00	A	$ 27.38	340-691-34	1	0.130	1.00	A	$ 27.38
340-681-26	1	0.110	1.00	A	$ 27.38	340-691-35	1	0.120	1.00	A	$ 27.38
340-681-27	1	0.110	1.00	A	$ 27.38	340-691-36	1	0.170	1.00	A	$ 27.38
340-681-28	1	0.110	1.00	A	$ 27.38	340-691-37	1	0.140	1.00	A	$ 27.38
340-681-29	1	0.100	1.00	A	$ 27.38	340-691-38	1	0.110	1.00	A	$ 27.38
340-681-30	1	0.180	1.00	A	$ 27.38	340-691-39	1	0.130	1.00	A	$ 27.38
340-681-31	1	0.150	1.00	A	$ 27.38	340-691-40	1	0.120	1.00	A	$ 27.38
340-681-32	1	0.120	1.00	A	$ 27.38	340-691-41	1	0.130	1.00	A	$ 27.38
340-681-33	1	0.110	1.00	A	$ 27.38	340-691-42	1	0.120	1.00	A	$ 27.38
340-681-34	1	0.120	1.00	A	$ 27.38	340-691-43	1	0.120	1.00	A	$ 27.38
340-681-35	1	0.110	1.00	A	$ 27.38	340-691-44	1	0.120	1.00	A	$ 27.38
340-681-36	1	0.090	1.00	A	$ 27.38	340-691-45	1	0.120	1.00	A	$ 27.38
340-681-37	1	0.110	1.00	A	$ 27.38	340-691-46	1	0.110	1.00	A	$ 27.38
340-681-38	1	0.110	1.00	A	$ 27.38	340-691-47	1	0.100	1.00	A	$ 27.38
340-681-39	1	0.100	1.00	A	$ 27.38	340-691-48	1	0.100	1.00	A	$ 27.38
340-681-40	1	0.080	1.00	A	$ 27.38	340-691-49	1	0.100	1.00	A	$ 27.38
340-681-41	1	0.120	1.00	A	$ 27.38	340-691-50	1	0.100	1.00	A	$ 27.38
340-681-42	1	0.130	1.00	A	$ 27.38	340-691-51	1	0.110	1.00	A	$ 27.38
340-681-43	1	0.140	1.00	A	$ 27.38	340-691-52	1	0.110	1.00	A	$ 27.38
340-681-44	1	0.130	1.00	A	$ 27.38	340-691-53	1	0.120	1.00	A	$ 27.38
340-681-45	1	0.130	1.00	A	$ 27.38	340-691-54	1	0.150	1.00	A	$ 27.38
340-681-46	1	0.190	1.00	A	$ 27.38	340-691-55	1	0.130	1.00	A	$ 27.38
340-681-47	1	0.150	1.00	A	$ 27.38	340-691-56	1	0.090	1.00	A	$ 27.38
340-681-48	1	0.120	1.00	A	$ 27.38	340-691-57	1	0.090	1.00	A	$ 27.38
340-681-49	1	0.110	1.00	A	$ 27.38	340-691-58	1	0.090	1.00	A	$ 27.38
340-681-50	1	0.110	1.00	A	$ 27.38	340-691-59	1	0.120	1.00	A	$ 27.38
340-681-51	1	0.110	1.00	A	$ 27.38	340-691-60	1	0.110	1.00	A	$ 27.38
340-681-52	1	0.130	1.00	A	$ 27.38	340-691-61	1	0.150	1.00	A	$ 27.38
340-681-53	1	0.150	1.00	A	$ 27.38	340-691-62	1	0.110	1.00	A	$ 27.38
340-691-01	1	0.130	1.00	A	$ 27.38	340-691-63	1	0.100	1.00	A	$ 27.38
340-691-02	1	0.100	1.00	A	$ 27.38	340-691-64	1	0.130	1.00	A	$ 27.38
340-691-03	1	0.110	1.00	A	$ 27.38	340-691-65	1	0.150	1.00	A	$ 27.38
340-691-04	1	0.100	1.00	A	$ 27.38	340-691-66	1	0.100	1.00	A	$ 27.38
340-691-05	1	0.100	1.00	A	$ 27.38	340-691-67	1	0.100	1.00	A	$ 27.38
340-691-06	1	0.100	1.00	A	$ 27.38	340-691-68	1	0.100	1.00	A	$ 27.38

CITY OF PLACENTIA
STREET LIGHTING DISTRICT No. 81-1
ASSESSMENT ROLL FISCAL YEAR 2016-17
Listed in order of Assessor's Parcel Number

Parcel Number	Units	Acres	SFE	Zone	Assessment	Parcel Number	Units	Acres	SFE	Zone	Assessment
340-691-69	1	0.120	1.00	A	$ 27.38	340-701-50	1	0.160	1.00	A	$ 27.38
340-691-70	1	0.130	1.00	A	$ 27.38	340-701-51	1	0.140	1.00	A	$ 27.38
340-691-71	1	0.100	1.00	A	$ 27.38	340-701-52	1	0.160	1.00	A	$ 27.38
340-691-72	1	0.100	1.00	A	$ 27.38	340-701-53	1	0.140	1.00	A	$ 27.38
340-691-73	1	0.100	1.00	A	$ 27.38	340-701-54	1	0.120	1.00	A	$ 27.38
340-691-74	1	0.100	1.00	A	$ 27.38	340-701-55	1	0.110	1.00	A	$ 27.38
340-691-75	1	0.130	1.00	A	$ 27.38	340-701-56	1	0.110	1.00	A	$ 27.38
340-691-76	1	0.110	1.00	A	$ 27.38	340-701-57	1	0.110	1.00	A	$ 27.38
340-691-77	1	0.090	1.00	A	$ 27.38	340-701-58	1	0.110	1.00	A	$ 27.38
340-691-78	1	0.130	1.00	A	$ 27.38	340-701-59	1	0.110	1.00	A	$ 27.38
340-691-79	1	0.170	1.00	A	$ 27.38	340-701-60	1	0.110	1.00	A	$ 27.38
340-691-80	1	0.170	1.00	A	$ 27.38	340-701-61	1	0.110	1.00	A	$ 27.38
340-691-81	1	0.170	1.00	A	$ 27.38	340-701-62	1	0.110	1.00	A	$ 27.38
340-701-01	1	0.110	1.00	A	$ 27.38	340-701-63	1	0.110	1.00	A	$ 27.38
340-701-02	1	0.110	1.00	A	$ 27.38	340-701-64	1	0.120	1.00	A	$ 27.38
340-701-03	1	0.110	1.00	A	$ 27.38	340-701-65	1	0.110	1.00	A	$ 27.38
340-701-04	1	0.110	1.00	A	$ 27.38	340-701-66	1	0.110	1.00	A	$ 27.38
340-701-05	1	0.110	1.00	A	$ 27.38	340-701-67	1	0.110	1.00	A	$ 27.38
340-701-06	1	0.110	1.00	A	$ 27.38	340-701-68	1	0.110	1.00	A	$ 27.38
340-701-07	1	0.110	1.00	A	$ 27.38	340-701-69	1	0.110	1.00	A	$ 27.38
340-701-08	1	0.110	1.00	A	$ 27.38	340-701-70	1	0.110	1.00	A	$ 27.38
340-701-09	1	0.110	1.00	A	$ 27.38	340-701-71	1	0.110	1.00	A	$ 27.38
340-701-10	1	0.110	1.00	A	$ 27.38	340-701-72	1	0.140	1.00	A	$ 27.38
340-701-11	1	0.110	1.00	A	$ 27.38	340-701-73	1	0.130	1.00	A	$ 27.38
340-701-12	1	0.140	1.00	A	$ 27.38	340-701-74	1	0.110	1.00	A	$ 27.38
340-701-13	1	0.140	1.00	A	$ 27.38	340-701-75	1	0.120	1.00	A	$ 27.38
340-701-14	1	0.160	1.00	A	$ 27.38	340-701-76	1	0.120	1.00	A	$ 27.38
340-701-15	1	0.160	1.00	A	$ 27.38	340-701-77	1	0.120	1.00	A	$ 27.38
340-701-16	1	0.140	1.00	A	$ 27.38	340-701-78	1	0.120	1.00	A	$ 27.38
340-701-17	1	0.180	1.00	A	$ 27.38	340-701-79	1	0.120	1.00	A	$ 27.38
340-701-18	1	0.140	1.00	A	$ 27.38	340-701-80	1	0.120	1.00	A	$ 27.38
340-701-19	1	0.150	1.00	A	$ 27.38	340-711-01	1	0.220	1.00	A	$ 27.38
340-701-20	1	0.150	1.00	A	$ 27.38	340-711-02	1	0.150	1.00	A	$ 27.38
340-701-21	1	0.150	1.00	A	$ 27.38	340-711-03	1	0.140	1.00	A	$ 27.38
340-701-22	1	0.150	1.00	A	$ 27.38	340-711-04	1	0.140	1.00	A	$ 27.38
340-701-23	1	0.140	1.00	A	$ 27.38	340-711-05	1	0.150	1.00	A	$ 27.38
340-701-24	1	0.130	1.00	A	$ 27.38	340-711-06	1	0.150	1.00	A	$ 27.38
340-701-25	1	0.150	1.00	A	$ 27.38	340-711-07	1	0.160	1.00	A	$ 27.38
340-701-26	1	0.150	1.00	A	$ 27.38	340-711-08	1	0.150	1.00	A	$ 27.38
340-701-27	1	0.140	1.00	A	$ 27.38	340-711-09	1	0.140	1.00	A	$ 27.38
340-701-28	1	0.140	1.00	A	$ 27.38	340-711-10	1	0.140	1.00	A	$ 27.38
340-701-29	1	0.140	1.00	A	$ 27.38	340-711-11	1	0.120	1.00	A	$ 27.38
340-701-30	1	0.140	1.00	A	$ 27.38	340-711-12	1	0.130	1.00	A	$ 27.38
340-701-31	1	0.140	1.00	A	$ 27.38	340-711-13	1	0.140	1.00	A	$ 27.38
340-701-32	1	0.140	1.00	A	$ 27.38	340-711-14	1	0.140	1.00	A	$ 27.38
340-701-33	1	0.150	1.00	A	$ 27.38	340-711-15	1	0.130	1.00	A	$ 27.38
340-701-34	1	0.150	1.00	A	$ 27.38	340-711-16	1	0.130	1.00	A	$ 27.38
340-701-35	1	0.150	1.00	A	$ 27.38	340-711-17	1	0.140	1.00	A	$ 27.38
340-701-36	1	0.130	1.00	A	$ 27.38	340-711-18	1	0.160	1.00	A	$ 27.38
340-701-37	1	0.130	1.00	A	$ 27.38	340-711-19	1	0.180	1.00	A	$ 27.38
340-701-38	1	0.130	1.00	A	$ 27.38	340-711-20	1	0.140	1.00	A	$ 27.38
340-701-39	1	0.130	1.00	A	$ 27.38	340-711-21	1	0.140	1.00	A	$ 27.38
340-701-40	1	0.150	1.00	A	$ 27.38	340-711-22	1	0.130	1.00	A	$ 27.38
340-701-41	1	0.190	1.00	A	$ 27.38	340-711-23	1	0.130	1.00	A	$ 27.38
340-701-42	1	0.300	1.00	A	$ 27.38	340-711-24	1	0.120	1.00	A	$ 27.38
340-701-43	1	0.190	1.00	A	$ 27.38	340-711-25	1	0.190	1.00	A	$ 27.38
340-701-44	1	0.190	1.00	A	$ 27.38	340-711-26	1	0.190	1.00	A	$ 27.38
340-701-45	1	0.190	1.00	A	$ 27.38	340-711-27	1	0.180	1.00	A	$ 27.38
340-701-46	1	0.180	1.00	A	$ 27.38	340-711-28	1	0.190	1.00	A	$ 27.38
340-701-47	1	0.180	1.00	A	$ 27.38	340-711-29	1	0.130	1.00	A	$ 27.38
340-701-48	1	0.180	1.00	A	$ 27.38	340-711-30	1	0.130	1.00	A	$ 27.38
340-701-49	1	0.170	1.00	A	$ 27.38	340-711-31	1	0.130	1.00	A	$ 27.38

CITY OF PLACENTIA
STREET LIGHTING DISTRICT No. 81-1
ASSESSMENT ROLL FISCAL YEAR 2016-17
Listed in order of Assessor's Parcel Number

Parcel Number	Units	Acres	SFE	Zone	Assessment	Parcel Number	Units	Acres	SFE	Zone	Assessment
340-711-32	1	0.130	1.00	A	$ 27.38	340-721-41	1	0.140	1.00	A	$ 27.38
340-711-33	1	0.170	1.00	A	$ 27.38	340-721-42	1	0.140	1.00	A	$ 27.38
340-711-34	1	0.210	1.00	A	$ 27.38	340-721-43	1	0.140	1.00	A	$ 27.38
340-711-35	1	0.130	1.00	A	$ 27.38	340-721-44	1	0.140	1.00	A	$ 27.38
340-711-36	1	0.130	1.00	A	$ 27.38	340-721-45	1	0.130	1.00	A	$ 27.38
340-711-37	1	0.130	1.00	A	$ 27.38	340-721-46	1	0.120	1.00	A	$ 27.38
340-711-38	1	0.130	1.00	A	$ 27.38	340-721-47	1	0.130	1.00	A	$ 27.38
340-711-39	1	0.130	1.00	A	$ 27.38	340-721-48	1	0.130	1.00	A	$ 27.38
340-711-40	1	0.130	1.00	A	$ 27.38	340-721-49	1	0.130	1.00	A	$ 27.38
340-711-41	1	0.130	1.00	A	$ 27.38	341-042-30	1	0.270	1.00	A	$ 27.38
340-711-42	1	0.130	1.00	A	$ 27.38	341-042-31	1	0.240	1.00	A	$ 27.38
340-711-43	1	0.130	1.00	A	$ 27.38	341-042-32	1	0.180	1.00	A	$ 27.38
340-711-44	1	0.130	1.00	A	$ 27.38	341-042-33	1	0.250	1.00	A	$ 27.38
340-711-45	1	0.120	1.00	A	$ 27.38	341-042-34	1	0.220	1.00	A	$ 27.38
340-711-46	1	0.110	1.00	A	$ 27.38	341-042-36	1	0.160	1.00	A	$ 27.38
340-711-47	1	0.120	1.00	A	$ 27.38	341-042-37	1	0.160	1.00	A	$ 27.38
340-711-48	1	0.130	1.00	A	$ 27.38	341-042-38	1	0.240	1.00	A	$ 27.38
340-711-49	1	0.130	1.00	A	$ 27.38	341-042-40	1	0.170	1.00	A	$ 27.38
340-711-50	1	0.130	1.00	A	$ 27.38	341-042-41	1	0.160	1.00	A	$ 27.38
340-711-51	1	0.130	1.00	A	$ 27.38	341-042-42	1	0.160	1.00	A	$ 27.38
340-711-52	1	0.130	1.00	A	$ 27.38	341-122-01	1	0.110	1.00	A	$ 27.38
340-711-53	1	0.200	1.00	A	$ 27.38	341-122-02	1	0.060	1.00	A	$ 27.38
340-721-01	1	0.130	1.00	A	$ 27.38	341-122-03	1	0.060	1.00	A	$ 27.38
340-721-02	1	0.130	1.00	A	$ 27.38	341-122-04	1	0.060	1.00	A	$ 27.38
340-721-03	1	0.130	1.00	A	$ 27.38	341-122-05	1	0.070	1.00	A	$ 27.38
340-721-04	1	0.130	1.00	A	$ 27.38	341-122-06	1	0.080	1.00	A	$ 27.38
340-721-05	1	0.130	1.00	A	$ 27.38	341-122-07	1	0.060	1.00	A	$ 27.38
340-721-06	1	0.130	1.00	A	$ 27.38	341-122-08	1	0.060	1.00	A	$ 27.38
340-721-07	1	0.150	1.00	A	$ 27.38	341-122-09	1	0.080	1.00	A	$ 27.38
340-721-08	1	0.190	1.00	A	$ 27.38	341-122-10	1	0.060	1.00	A	$ 27.38
340-721-09	1	0.130	1.00	A	$ 27.38	341-122-11	1	0.060	1.00	A	$ 27.38
340-721-10	1	0.130	1.00	A	$ 27.38	341-122-12	1	0.070	1.00	A	$ 27.38
340-721-11	1	0.130	1.00	A	$ 27.38	341-122-13	1	0.070	1.00	A	$ 27.38
340-721-12	1	0.210	1.00	A	$ 27.38	341-122-14	1	0.060	1.00	A	$ 27.38
340-721-13	1	0.170	1.00	A	$ 27.38	341-122-15	1	0.060	1.00	A	$ 27.38
340-721-14	1	0.200	1.00	A	$ 27.38	341-122-16	1	0.060	1.00	A	$ 27.38
340-721-15	1	0.140	1.00	A	$ 27.38	341-122-17	1	0.070	1.00	A	$ 27.38
340-721-16	1	0.130	1.00	A	$ 27.38	341-122-18	1	0.060	1.00	A	$ 27.38
340-721-17	1	0.170	1.00	A	$ 27.38	341-122-19	1	0.060	1.00	A	$ 27.38
340-721-18	1	0.170	1.00	A	$ 27.38	341-122-20	1	0.060	1.00	A	$ 27.38
340-721-19	1	0.130	1.00	A	$ 27.38	341-122-21	1	0.060	1.00	A	$ 27.38
340-721-20	1	0.180	1.00	A	$ 27.38	341-122-22	1	0.060	1.00	A	$ 27.38
340-721-21	1	0.200	1.00	A	$ 27.38	341-122-23	1	0.080	1.00	A	$ 27.38
340-721-22	1	0.190	1.00	A	$ 27.38	341-122-24	1	0.060	1.00	A	$ 27.38
340-721-23	1	0.200	1.00	A	$ 27.38	341-122-25	1	0.060	1.00	A	$ 27.38
340-721-24	1	0.160	1.00	A	$ 27.38	341-122-26	1	0.050	1.00	A	$ 27.38
340-721-25	1	0.180	1.00	A	$ 27.38	341-122-27	1	0.060	1.00	A	$ 27.38
340-721-26	1	0.190	1.00	A	$ 27.38	341-122-28	1	0.080	1.00	A	$ 27.38
340-721-27	1	0.200	1.00	A	$ 27.38	341-122-29	1	0.060	1.00	A	$ 27.38
340-721-28	1	0.180	1.00	A	$ 27.38	341-122-30	1	0.060	1.00	A	$ 27.38
340-721-29	1	0.200	1.00	A	$ 27.38	341-122-31	1	0.070	1.00	A	$ 27.38
340-721-30	1	0.120	1.00	A	$ 27.38	341-122-32	1	0.080	1.00	A	$ 27.38
340-721-31	1	0.240	1.00	A	$ 27.38	341-122-33	1	0.040	1.00	A	$ 27.38
340-721-32	1	0.190	1.00	A	$ 27.38	341-122-34	1	0.050	1.00	A	$ 27.38
340-721-33	1	0.140	1.00	A	$ 27.38	341-122-35	1	0.060	1.00	A	$ 27.38
340-721-34	1	0.130	1.00	A	$ 27.38	341-122-36	1	0.060	1.00	A	$ 27.38
340-721-35	1	0.130	1.00	A	$ 27.38	341-122-37	1	0.070	1.00	A	$ 27.38
340-721-36	1	0.130	1.00	A	$ 27.38	341-122-38	1	0.060	1.00	A	$ 27.38
340-721-37	1	0.160	1.00	A	$ 27.38	341-122-39	1	0.060	1.00	A	$ 27.38
340-721-38	1	0.140	1.00	A	$ 27.38	341-122-40	1	0.070	1.00	A	$ 27.38
340-721-39	1	0.140	1.00	A	$ 27.38	341-122-41	1	0.070	1.00	A	$ 27.38
340-721-40	1	0.140	1.00	A	$ 27.38	341-122-42	1	0.060	1.00	A	$ 27.38

CITY OF PLACENTIA
STREET LIGHTING DISTRICT No. 81-1
ASSESSMENT ROLL FISCAL YEAR 2016-17
Listed in order of Assessor's Parcel Number

Parcel Number	Units	Acres	SFE	Zone	Assessment	Parcel Number	Units	Acres	SFE	Zone	Assessment
341-122-43	1	0.060	1.00	A	$ 27.38	341-123-24	1	0.080	1.00	A	$ 27.38
341-122-44	1	0.080	1.00	A	$ 27.38	341-123-25	1	0.080	1.00	A	$ 27.38
341-122-45	1	0.060	1.00	A	$ 27.38	341-123-26	1	0.070	1.00	A	$ 27.38
341-122-46	1	0.070	1.00	A	$ 27.38	341-123-27	1	0.070	1.00	A	$ 27.38
341-122-47	1	0.070	1.00	A	$ 27.38	341-123-28	1	0.070	1.00	A	$ 27.38
341-122-48	1	0.080	1.00	A	$ 27.38	341-123-29	1	0.080	1.00	A	$ 27.38
341-122-49	1	0.060	1.00	A	$ 27.38	341-201-23	1	0.260	1.00	A	$ 27.38
341-122-50	1	0.050	1.00	A	$ 27.38	341-201-34	1	0.200	1.00	A	$ 27.38
341-122-51	1	0.060	1.00	A	$ 27.38	341-201-38	1	0.160	1.00	A	$ 27.38
341-122-52	1	0.070	1.00	A	$ 27.38	341-201-39	1	0.270	1.00	A	$ 27.38
341-122-53	1	0.080	1.00	A	$ 27.38	341-201-40	1	0.160	1.00	A	$ 27.38
341-122-54	1	0.060	1.00	A	$ 27.38	341-301-03	1	0.000	1.00	A	$ 27.38
341-122-55	1	0.060	1.00	A	$ 27.38	341-301-04	1	0.000	1.00	A	$ 27.38
341-122-56	1	0.070	1.00	A	$ 27.38	341-301-05	1	0.000	1.00	A	$ 27.38
341-122-57	1	0.070	1.00	A	$ 27.38	341-301-06	1	0.000	1.00	A	$ 27.38
341-122-58	1	0.070	1.00	A	$ 27.38	341-301-07	1	0.000	1.00	A	$ 27.38
341-122-59	1	0.060	1.00	A	$ 27.38	341-301-08	1	0.000	1.00	A	$ 27.38
341-122-60	1	0.070	1.00	A	$ 27.38	341-343-13	1	0.220	1.00	A	$ 27.38
341-122-61	1	0.110	1.00	A	$ 27.38	341-381-29	1	0.160	1.00	A	$ 27.38
341-122-62	1	0.090	1.00	A	$ 27.38	341-381-30	1	0.150	1.00	A	$ 27.38
341-122-63	1	0.060	1.00	A	$ 27.38	341-381-31	1	0.150	1.00	A	$ 27.38
341-122-64	1	0.060	1.00	A	$ 27.38	341-381-32	1	0.150	1.00	A	$ 27.38
341-122-65	1	0.060	1.00	A	$ 27.38	341-381-33	1	0.140	1.00	A	$ 27.38
341-122-66	1	0.060	1.00	A	$ 27.38	341-381-34	1	0.140	1.00	A	$ 27.38
341-122-67	1	0.080	1.00	A	$ 27.38	341-381-35	1	0.150	1.00	A	$ 27.38
341-122-68	1	0.070	1.00	A	$ 27.38	341-381-36	1	0.150	1.00	A	$ 27.38
341-122-69	1	0.060	1.00	A	$ 27.38	341-381-37	1	0.140	1.00	A	$ 27.38
341-122-70	1	0.050	1.00	A	$ 27.38	341-381-38	1	0.140	1.00	A	$ 27.38
341-122-71	1	0.060	1.00	A	$ 27.38	341-381-39	1	0.140	1.00	A	$ 27.38
341-122-72	1	0.100	1.00	A	$ 27.38	341-381-40	1	0.140	1.00	A	$ 27.38
341-122-73	1	0.060	1.00	A	$ 27.38	341-381-41	1	0.140	1.00	A	$ 27.38
341-122-74	1	0.060	1.00	A	$ 27.38	341-381-42	1	0.150	1.00	A	$ 27.38
341-122-75	1	0.060	1.00	A	$ 27.38	341-381-43	1	0.160	1.00	A	$ 27.38
341-122-76	1	0.060	1.00	A	$ 27.38	341-381-44	1	0.150	1.00	A	$ 27.38
341-122-77	1	0.090	1.00	A	$ 27.38	341-381-45	1	0.150	1.00	A	$ 27.38
341-122-78	1	0.070	1.00	A	$ 27.38	341-381-46	1	0.140	1.00	A	$ 27.38
341-122-79	1	0.060	1.00	A	$ 27.38	341-381-47	1	0.140	1.00	A	$ 27.38
341-122-80	1	0.060	1.00	A	$ 27.38	341-381-48	1	0.140	1.00	A	$ 27.38
341-122-81	1	0.090	1.00	A	$ 27.38	341-381-49	1	0.150	1.00	A	$ 27.38
341-123-01	1	0.080	1.00	A	$ 27.38	341-381-50	1	0.200	1.00	A	$ 27.38
341-123-02	1	0.080	1.00	A	$ 27.38	341-381-51	1	0.160	1.00	A	$ 27.38
341-123-03	1	0.080	1.00	A	$ 27.38	341-381-52	1	0.140	1.00	A	$ 27.38
341-123-04	1	0.080	1.00	A	$ 27.38	341-381-53	1	0.140	1.00	A	$ 27.38
341-123-05	1	0.080	1.00	A	$ 27.38	341-381-54	1	0.140	1.00	A	$ 27.38
341-123-06	1	0.090	1.00	A	$ 27.38	341-381-55	1	0.140	1.00	A	$ 27.38
341-123-07	1	0.100	1.00	A	$ 27.38	341-381-56	1	0.140	1.00	A	$ 27.38
341-123-08	1	0.090	1.00	A	$ 27.38	341-381-57	1	0.160	1.00	A	$ 27.38
341-123-09	1	0.070	1.00	A	$ 27.38	341-381-58	1	0.210	1.00	A	$ 27.38
341-123-10	1	0.070	1.00	A	$ 27.38	341-381-59	1	0.150	1.00	A	$ 27.38
341-123-11	1	0.070	1.00	A	$ 27.38	341-381-60	1	0.140	1.00	A	$ 27.38
341-123-12	1	0.070	1.00	A	$ 27.38	341-381-61	1	0.140	1.00	A	$ 27.38
341-123-13	1	0.070	1.00	A	$ 27.38	341-381-62	1	0.140	1.00	A	$ 27.38
341-123-14	1	0.100	1.00	A	$ 27.38	341-381-63	1	0.140	1.00	A	$ 27.38
341-123-15	1	0.130	1.00	A	$ 27.38	341-381-64	1	0.140	1.00	A	$ 27.38
341-123-16	1	0.070	1.00	A	$ 27.38	341-381-65	1	0.150	1.00	A	$ 27.38
341-123-17	1	0.070	1.00	A	$ 27.38	341-381-66	1	0.160	1.00	A	$ 27.38
341-123-18	1	0.070	1.00	A	$ 27.38	341-381-68	1	0.000	1.00	A	$ 27.38
341-123-19	1	0.070	1.00	A	$ 27.38	341-381-69	1	0.000	1.00	A	$ 27.38
341-123-20	1	0.080	1.00	A	$ 27.38	341-381-70	1	0.000	1.00	A	$ 27.38
341-123-21	1	0.070	1.00	A	$ 27.38	341-381-71	1	0.000	1.00	A	$ 27.38
341-123-22	1	0.070	1.00	A	$ 27.38	341-382-01	1	0.150	1.00	A	$ 27.38
341-123-23	1	0.070	1.00	A	$ 27.38	341-382-02	1	0.150	1.00	A	$ 27.38

CITY OF PLACENTIA
STREET LIGHTING DISTRICT No. 81-1
ASSESSMENT ROLL FISCAL YEAR 2016-17
Listed in order of Assessor's Parcel Number

Parcel Number	Units	Acres	SFE	Zone	Assessment	Parcel Number	Units	Acres	SFE	Zone	Assessment
341-382-03	1	0.150	1.00	A	$ 27.38	341-421-15	1	0.130	1.00	A	$ 27.38
341-382-04	1	0.140	1.00	A	$ 27.38	341-421-16	1	0.140	1.00	A	$ 27.38
341-382-05	1	0.140	1.00	A	$ 27.38	341-421-17	1	0.130	1.00	A	$ 27.38
341-382-06	1	0.150	1.00	A	$ 27.38	341-421-18	1	0.130	1.00	A	$ 27.38
341-382-07	1	0.140	1.00	A	$ 27.38	341-421-19	1	0.150	1.00	A	$ 27.38
341-382-08	1	0.160	1.00	A	$ 27.38	341-421-20	1	0.130	1.00	A	$ 27.38
341-382-09	1	0.170	1.00	A	$ 27.38	341-421-21	1	0.130	1.00	A	$ 27.38
341-382-10	1	0.240	1.00	A	$ 27.38	341-421-22	1	0.140	1.00	A	$ 27.38
341-382-11	1	0.140	1.00	A	$ 27.38	341-421-23	1	0.140	1.00	A	$ 27.38
341-382-12	1	0.160	1.00	A	$ 27.38	341-421-24	1	0.200	1.00	A	$ 27.38
341-382-13	1	0.140	1.00	A	$ 27.38	341-421-25	1	0.150	1.00	A	$ 27.38
341-382-14	1	0.140	1.00	A	$ 27.38	341-421-26	1	0.210	1.00	A	$ 27.38
341-382-15	1	0.160	1.00	A	$ 27.38	341-421-27	1	0.140	1.00	A	$ 27.38
341-382-16	1	0.150	1.00	A	$ 27.38	341-421-28	1	0.150	1.00	A	$ 27.38
341-382-17	1	0.150	1.00	A	$ 27.38	341-421-29	1	0.130	1.00	A	$ 27.38
341-382-18	1	0.140	1.00	A	$ 27.38	341-421-30	1	0.130	1.00	A	$ 27.38
341-382-19	1	0.140	1.00	A	$ 27.38	341-421-31	1	0.140	1.00	A	$ 27.38
341-382-20	1	0.140	1.00	A	$ 27.38	341-421-32	1	0.170	1.00	A	$ 27.38
341-382-21	1	0.150	1.00	A	$ 27.38	341-421-35	1	0.270	1.00	A	$ 27.38
341-382-22	1	0.150	1.00	A	$ 27.38	341-421-36	1	0.140	1.00	A	$ 27.38
341-382-23	1	0.140	1.00	A	$ 27.38	341-421-37	1	0.130	1.00	A	$ 27.38
341-382-24	1	0.140	1.00	A	$ 27.38	341-421-38	1	0.140	1.00	A	$ 27.38
341-382-25	1	0.140	1.00	A	$ 27.38	341-421-39	1	0.150	1.00	A	$ 27.38
341-382-26	1	0.160	1.00	A	$ 27.38	341-421-40	1	0.140	1.00	A	$ 27.38
341-382-27	1	0.150	1.00	A	$ 27.38	341-421-41	1	0.140	1.00	A	$ 27.38
341-382-28	1	0.140	1.00	A	$ 27.38	341-421-42	1	0.160	1.00	A	$ 27.38
341-382-29	1	0.140	1.00	A	$ 27.38	341-422-01	1	0.140	1.00	A	$ 27.38
341-382-30	1	0.170	1.00	A	$ 27.38	341-422-02	1	0.130	1.00	A	$ 27.38
341-382-31	1	0.140	1.00	A	$ 27.38	341-422-03	1	0.130	1.00	A	$ 27.38
341-382-32	1	0.140	1.00	A	$ 27.38	341-422-04	1	0.140	1.00	A	$ 27.38
341-382-33	1	0.140	1.00	A	$ 27.38	341-422-05	1	0.130	1.00	A	$ 27.38
341-382-34	1	0.140	1.00	A	$ 27.38	341-422-06	1	0.120	1.00	A	$ 27.38
341-382-35	1	0.140	1.00	A	$ 27.38	341-422-07	1	0.160	1.00	A	$ 27.38
341-382-36	1	0.140	1.00	A	$ 27.38	341-422-08	1	0.170	1.00	A	$ 27.38
341-383-01	1	0.150	1.00	A	$ 27.38	341-422-09	1	0.210	1.00	A	$ 27.38
341-383-02	1	0.150	1.00	A	$ 27.38	341-422-11	1	0.150	1.00	A	$ 27.38
341-383-03	1	0.150	1.00	A	$ 27.38	341-422-12	1	0.150	1.00	A	$ 27.38
341-383-04	1	0.140	1.00	A	$ 27.38	341-422-13	1	0.160	1.00	A	$ 27.38
341-383-05	1	0.140	1.00	A	$ 27.38	341-422-14	1	0.160	1.00	A	$ 27.38
341-383-06	1	0.140	1.00	A	$ 27.38	341-422-15	1	0.000	1.00	A	$ 27.38
341-383-07	1	0.150	1.00	A	$ 27.38	341-422-16	1	0.000	1.00	A	$ 27.38
341-383-08	1	0.160	1.00	A	$ 27.38	341-422-17	1	0.000	1.00	A	$ 27.38
341-383-09	1	0.160	1.00	A	$ 27.38	341-422-18	1	0.000	1.00	A	$ 27.38
341-383-10	1	0.190	1.00	A	$ 27.38	341-422-19	1	0.000	1.00	A	$ 27.38
341-383-11	1	0.140	1.00	A	$ 27.38	341-422-20	1	0.000	1.00	A	$ 27.38
341-383-12	1	0.140	1.00	A	$ 27.38	341-423-01	1	0.160	1.00	A	$ 27.38
341-383-13	1	0.140	1.00	A	$ 27.38	341-423-02	1	0.160	1.00	A	$ 27.38
341-383-14	1	0.140	1.00	A	$ 27.38	341-423-03	1	0.150	1.00	A	$ 27.38
341-421-01	1	0.130	1.00	A	$ 27.38	341-423-04	1	0.150	1.00	A	$ 27.38
341-421-02	1	0.130	1.00	A	$ 27.38	341-423-05	1	0.150	1.00	A	$ 27.38
341-421-03	1	0.130	1.00	A	$ 27.38	341-424-01	1	0.160	1.00	A	$ 27.38
341-421-04	1	0.130	1.00	A	$ 27.38	341-424-02	1	0.140	1.00	A	$ 27.38
341-421-05	1	0.130	1.00	A	$ 27.38	341-424-03	1	0.140	1.00	A	$ 27.38
341-421-06	1	0.120	1.00	A	$ 27.38	341-431-03	1	0.170	1.00	A	$ 27.38
341-421-07	1	0.150	1.00	A	$ 27.38	341-431-04	1	0.150	1.00	A	$ 27.38
341-421-08	1	0.140	1.00	A	$ 27.38	341-431-05	1	0.140	1.00	A	$ 27.38
341-421-09	1	0.190	1.00	A	$ 27.38	341-431-06	1	0.210	1.00	A	$ 27.38
341-421-10	1	0.140	1.00	A	$ 27.38	341-431-07	1	0.220	1.00	A	$ 27.38
341-421-11	1	0.160	1.00	A	$ 27.38	341-431-08	1	0.120	1.00	A	$ 27.38
341-421-12	1	0.230	1.00	A	$ 27.38	341-431-09	1	0.130	1.00	A	$ 27.38
341-421-13	1	0.180	1.00	A	$ 27.38	341-431-10	1	0.140	1.00	A	$ 27.38
341-421-14	1	0.120	1.00	A	$ 27.38	341-431-11	1	0.150	1.00	A	$ 27.38

CITY OF PLACENTIA
STREET LIGHTING DISTRICT No. 81-1
ASSESSMENT ROLL FISCAL YEAR 2016-17
Listed in order of Assessor's Parcel Number

Parcel Number	Units	Acres	SFE	Zone	Assessment	Parcel Number	Units	Acres	SFE	Zone	Assessment
341-431-12	1	0.140	1.00	A	$ 27.38	341-433-36	1	0.240	1.00	A	$ 27.38
341-431-13	1	0.200	1.00	A	$ 27.38	341-433-37	1	0.200	1.00	A	$ 27.38
341-431-14	1	0.170	1.00	A	$ 27.38	341-433-38	1	0.130	1.00	A	$ 27.38
341-431-15	1	0.140	1.00	A	$ 27.38	341-433-39	1	0.150	1.00	A	$ 27.38
341-431-16	1	0.120	1.00	A	$ 27.38	341-433-40	1	0.130	1.00	A	$ 27.38
341-431-17	1	0.140	1.00	A	$ 27.38	341-433-41	1	0.130	1.00	A	$ 27.38
341-431-18	1	0.140	1.00	A	$ 27.38	341-433-42	1	0.150	1.00	A	$ 27.38
341-432-01	1	0.160	1.00	A	$ 27.38	341-433-43	1	0.140	1.00	A	$ 27.38
341-432-02	1	0.150	1.00	A	$ 27.38	341-433-44	1	0.220	1.00	A	$ 27.38
341-432-03	1	0.140	1.00	A	$ 27.38	341-433-46	1	0.240	1.00	A	$ 27.38
341-432-04	1	0.130	1.00	A	$ 27.38	341-433-47	1	0.120	1.00	A	$ 27.38
341-432-05	1	0.290	1.00	A	$ 27.38	341-433-49	1	0.140	1.00	A	$ 27.38
341-432-06	1	0.220	1.00	A	$ 27.38	341-433-50	1	0.140	1.00	A	$ 27.38
341-432-07	1	0.130	1.00	A	$ 27.38	341-433-51	1	0.160	1.00	A	$ 27.38
341-432-08	1	0.140	1.00	A	$ 27.38	341-433-52	1	0.140	1.00	A	$ 27.38
341-432-09	1	0.130	1.00	A	$ 27.38	341-433-53	1	0.130	1.00	A	$ 27.38
341-432-10	1	0.150	1.00	A	$ 27.38	341-441-01	1	0.160	1.00	A	$ 27.38
341-432-11	1	0.130	1.00	A	$ 27.38	341-441-02	1	0.140	1.00	A	$ 27.38
341-432-12	1	0.140	1.00	A	$ 27.38	341-441-03	1	0.150	1.00	A	$ 27.38
341-432-13	1	0.140	1.00	A	$ 27.38	341-441-04	1	0.170	1.00	A	$ 27.38
341-432-14	1	0.150	1.00	A	$ 27.38	341-441-05	1	0.150	1.00	A	$ 27.38
341-432-16	1	0.200	1.00	A	$ 27.38	341-441-06	1	0.160	1.00	A	$ 27.38
341-432-18	1	0.000	1.00	A	$ 27.38	341-441-07	1	0.230	1.00	A	$ 27.38
341-432-19	1	0.000	1.00	A	$ 27.38	341-441-08	1	0.190	1.00	A	$ 27.38
341-432-20	1	0.000	1.00	A	$ 27.38	341-441-09	1	0.120	1.00	A	$ 27.38
341-432-21	1	0.000	1.00	A	$ 27.38	341-441-10	1	0.120	1.00	A	$ 27.38
341-432-22	1	0.000	1.00	A	$ 27.38	341-441-11	1	0.140	1.00	A	$ 27.38
341-432-23	1	0.000	1.00	A	$ 27.38	341-441-12	1	0.150	1.00	A	$ 27.38
341-432-24	1	0.000	1.00	A	$ 27.38	341-441-13	1	0.140	1.00	A	$ 27.38
341-432-25	1	0.000	1.00	A	$ 27.38	341-441-14	1	0.140	1.00	A	$ 27.38
341-433-01	1	0.160	1.00	A	$ 27.38	341-441-15	1	0.200	1.00	A	$ 27.38
341-433-02	1	0.140	1.00	A	$ 27.38	341-441-16	1	0.190	1.00	A	$ 27.38
341-433-03	1	0.140	1.00	A	$ 27.38	341-441-17	1	0.120	1.00	A	$ 27.38
341-433-04	1	0.160	1.00	A	$ 27.38	341-441-18	1	0.120	1.00	A	$ 27.38
341-433-06	1	0.190	1.00	A	$ 27.38	341-441-19	1	0.140	1.00	A	$ 27.38
341-433-07	1	0.170	1.00	A	$ 27.38	341-441-20	1	0.150	1.00	A	$ 27.38
341-433-08	1	0.210	1.00	A	$ 27.38	341-441-21	1	0.140	1.00	A	$ 27.38
341-433-09	1	0.150	1.00	A	$ 27.38	341-441-22	1	0.140	1.00	A	$ 27.38
341-433-10	1	0.140	1.00	A	$ 27.38	341-441-23	1	0.200	1.00	A	$ 27.38
341-433-11	1	0.130	1.00	A	$ 27.38	341-441-24	1	0.200	1.00	A	$ 27.38
341-433-12	1	0.140	1.00	A	$ 27.38	341-441-25	1	0.140	1.00	A	$ 27.38
341-433-13	1	0.160	1.00	A	$ 27.38	341-441-26	1	0.170	1.00	A	$ 27.38
341-433-14	1	0.160	1.00	A	$ 27.38	341-441-27	1	0.130	1.00	A	$ 27.38
341-433-15	1	0.130	1.00	A	$ 27.38	341-441-28	1	0.120	1.00	A	$ 27.38
341-433-16	1	0.160	1.00	A	$ 27.38	341-441-29	1	0.280	1.00	A	$ 27.38
341-433-17	1	0.160	1.00	A	$ 27.38	341-442-01	1	0.160	1.00	A	$ 27.38
341-433-18	1	0.150	1.00	A	$ 27.38	341-442-02	1	0.140	1.00	A	$ 27.38
341-433-19	1	0.140	1.00	A	$ 27.38	341-442-03	1	0.140	1.00	A	$ 27.38
341-433-20	1	0.140	1.00	A	$ 27.38	341-442-04	1	0.140	1.00	A	$ 27.38
341-433-21	1	0.140	1.00	A	$ 27.38	341-442-05	1	0.140	1.00	A	$ 27.38
341-433-22	1	0.150	1.00	A	$ 27.38	341-442-06	1	0.200	1.00	A	$ 27.38
341-433-24	1	0.210	1.00	A	$ 27.38	341-442-07	1	0.190	1.00	A	$ 27.38
341-433-25	1	0.170	1.00	A	$ 27.38	341-442-08	1	0.120	1.00	A	$ 27.38
341-433-26	1	0.320	1.00	A	$ 27.38	341-442-09	1	0.120	1.00	A	$ 27.38
341-433-27	1	0.210	1.00	A	$ 27.38	341-442-10	1	0.140	1.00	A	$ 27.38
341-433-28	1	0.140	1.00	A	$ 27.38	341-442-11	1	0.130	1.00	A	$ 27.38
341-433-29	1	0.140	1.00	A	$ 27.38	341-442-12	1	0.120	1.00	A	$ 27.38
341-433-30	1	0.150	1.00	A	$ 27.38	341-442-13	1	0.120	1.00	A	$ 27.38
341-433-31	1	0.150	1.00	A	$ 27.38	341-442-14	1	0.120	1.00	A	$ 27.38
341-433-32	1	0.150	1.00	A	$ 27.38	341-442-15	1	0.140	1.00	A	$ 27.38
341-433-33	1	0.150	1.00	A	$ 27.38	341-442-16	1	0.150	1.00	A	$ 27.38
341-433-35	1	0.230	1.00	A	$ 27.38	341-442-17	1	0.160	1.00	A	$ 27.38

CITY OF PLACENTIA
STREET LIGHTING DISTRICT No. 81-1
ASSESSMENT ROLL FISCAL YEAR 2016-17
Listed in order of Assessor's Parcel Number

Parcel Number	Units	Acres	SFE	Zone	Assessment	Parcel Number	Units	Acres	SFE	Zone	Assessment
341-442-18	1	0.150	1.00	A	$ 27.38	341-452-06	1	0.140	1.00	A	$ 27.38
341-442-19	1	0.140	1.00	A	$ 27.38	341-452-07	1	0.140	1.00	A	$ 27.38
341-442-20	1	0.140	1.00	A	$ 27.38	341-452-08	1	0.140	1.00	A	$ 27.38
341-442-21	1	0.150	1.00	A	$ 27.38	341-452-09	1	0.140	1.00	A	$ 27.38
341-442-22	1	0.140	1.00	A	$ 27.38	341-452-10	1	0.140	1.00	A	$ 27.38
341-442-23	1	0.130	1.00	A	$ 27.38	341-452-11	1	0.140	1.00	A	$ 27.38
341-442-24	1	0.140	1.00	A	$ 27.38	341-452-12	1	0.140	1.00	A	$ 27.38
341-442-25	1	0.140	1.00	A	$ 27.38	341-452-13	1	0.140	1.00	A	$ 27.38
341-442-26	1	0.200	1.00	A	$ 27.38	341-452-14	1	0.140	1.00	A	$ 27.38
341-442-27	1	0.190	1.00	A	$ 27.38	341-452-15	1	0.140	1.00	A	$ 27.38
341-442-28	1	0.120	1.00	A	$ 27.38	341-452-16	1	0.130	1.00	A	$ 27.38
341-442-29	1	0.120	1.00	A	$ 27.38	341-452-17	1	0.160	1.00	A	$ 27.38
341-442-30	1	0.120	1.00	A	$ 27.38	341-452-18	1	0.180	1.00	A	$ 27.38
341-442-31	1	0.120	1.00	A	$ 27.38	341-452-19	1	0.170	1.00	A	$ 27.38
341-442-32	1	0.140	1.00	A	$ 27.38	341-452-20	1	0.190	1.00	A	$ 27.38
341-442-33	1	0.120	1.00	A	$ 27.38	341-452-21	1	0.130	1.00	A	$ 27.38
341-442-34	1	0.120	1.00	A	$ 27.38	341-452-22	1	0.140	1.00	A	$ 27.38
341-442-35	1	0.140	1.00	A	$ 27.38	341-452-23	1	0.140	1.00	A	$ 27.38
341-442-36	1	0.150	1.00	A	$ 27.38	341-452-24	1	0.140	1.00	A	$ 27.38
341-442-37	1	0.160	1.00	A	$ 27.38	341-452-25	1	0.140	1.00	A	$ 27.38
341-442-38	1	0.150	1.00	A	$ 27.38	341-452-26	1	0.140	1.00	A	$ 27.38
341-442-39	1	0.140	1.00	A	$ 27.38	341-453-01	1	0.130	1.00	A	$ 27.38
341-442-40	1	0.140	1.00	A	$ 27.38	341-453-02	1	0.140	1.00	A	$ 27.38
341-442-41	1	0.150	1.00	A	$ 27.38	341-453-03	1	0.140	1.00	A	$ 27.38
341-442-42	1	0.140	1.00	A	$ 27.38	341-453-04	1	0.140	1.00	A	$ 27.38
341-442-43	1	0.140	1.00	A	$ 27.38	341-453-05	1	0.150	1.00	A	$ 27.38
341-442-44	1	0.140	1.00	A	$ 27.38	341-461-01	1	0.140	1.00	A	$ 27.38
341-442-45	1	0.140	1.00	A	$ 27.38	341-461-02	1	0.140	1.00	A	$ 27.38
341-442-46	1	0.200	1.00	A	$ 27.38	341-461-03	1	0.150	1.00	A	$ 27.38
341-442-47	1	0.180	1.00	A	$ 27.38	341-461-04	1	0.220	1.00	A	$ 27.38
341-442-48	1	0.120	1.00	A	$ 27.38	341-461-05	1	0.240	1.00	A	$ 27.38
341-442-49	1	0.120	1.00	A	$ 27.38	341-461-06	1	0.180	1.00	A	$ 27.38
341-442-50	1	0.120	1.00	A	$ 27.38	341-461-07	1	0.190	1.00	A	$ 27.38
341-442-51	1	0.140	1.00	A	$ 27.38	341-461-08	1	0.220	1.00	A	$ 27.38
341-442-52	1	0.140	1.00	A	$ 27.38	341-461-09	1	0.210	1.00	A	$ 27.38
341-451-01	1	0.130	1.00	A	$ 27.38	341-461-10	1	0.270	1.00	A	$ 27.38
341-451-02	1	0.140	1.00	A	$ 27.38	341-461-11	1	0.240	1.00	A	$ 27.38
341-451-03	1	0.130	1.00	A	$ 27.38	341-461-12	1	0.160	1.00	A	$ 27.38
341-451-04	1	0.130	1.00	A	$ 27.38	341-461-13	1	0.130	1.00	A	$ 27.38
341-451-05	1	0.200	1.00	A	$ 27.38	341-461-14	1	0.140	1.00	A	$ 27.38
341-451-06	1	0.190	1.00	A	$ 27.38	341-461-15	1	0.140	1.00	A	$ 27.38
341-451-07	1	0.130	1.00	A	$ 27.38	341-461-16	1	0.140	1.00	A	$ 27.38
341-451-08	1	0.130	1.00	A	$ 27.38	341-461-17	1	0.140	1.00	A	$ 27.38
341-451-09	1	0.140	1.00	A	$ 27.38	341-461-18	1	0.150	1.00	A	$ 27.38
341-451-10	1	0.140	1.00	A	$ 27.38	341-461-19	1	0.140	1.00	A	$ 27.38
341-451-11	1	0.140	1.00	A	$ 27.38	341-461-20	1	0.170	1.00	A	$ 27.38
341-451-12	1	0.160	1.00	A	$ 27.38	341-461-21	1	0.180	1.00	A	$ 27.38
341-451-13	1	0.150	1.00	A	$ 27.38	341-461-22	1	0.180	1.00	A	$ 27.38
341-451-14	1	0.140	1.00	A	$ 27.38	341-461-23	1	0.140	1.00	A	$ 27.38
341-451-15	1	0.140	1.00	A	$ 27.38	341-461-24	1	0.140	1.00	A	$ 27.38
341-451-16	1	0.140	1.00	A	$ 27.38	341-461-25	1	0.130	1.00	A	$ 27.38
341-451-17	1	0.140	1.00	A	$ 27.38	341-461-26	1	0.190	1.00	A	$ 27.38
341-451-18	1	0.130	1.00	A	$ 27.38	341-461-27	1	0.170	1.00	A	$ 27.38
341-451-19	1	0.180	1.00	A	$ 27.38	341-461-28	1	0.140	1.00	A	$ 27.38
341-451-20	1	0.170	1.00	A	$ 27.38	341-461-29	1	0.140	1.00	A	$ 27.38
341-451-21	1	0.130	1.00	A	$ 27.38	341-462-01	1	0.130	1.00	A	$ 27.38
341-451-22	1	0.140	1.00	A	$ 27.38	341-462-02	1	0.140	1.00	A	$ 27.38
341-452-01	1	0.140	1.00	A	$ 27.38	341-462-03	1	0.140	1.00	A	$ 27.38
341-452-02	1	0.150	1.00	A	$ 27.38	341-462-04	1	0.140	1.00	A	$ 27.38
341-452-03	1	0.150	1.00	A	$ 27.38	341-462-05	1	0.170	1.00	A	$ 27.38
341-452-04	1	0.210	1.00	A	$ 27.38	341-463-01	1	0.140	1.00	A	$ 27.38
341-452-05	1	0.130	1.00	A	$ 27.38	341-463-02	1	0.140	1.00	A	$ 27.38

CITY OF PLACENTIA
STREET LIGHTING DISTRICT No. 81-1
ASSESSMENT ROLL FISCAL YEAR 2016-17
Listed in order of Assessor's Parcel Number

Parcel Number	Units	Acres	SFE	Zone	Assessment	Parcel Number	Units	Acres	SFE	Zone	Assessment
341-463-03	1	0.140	1.00	A	$ 27.38	341-493-02	1	0.140	1.00	A	$ 27.38
341-463-04	1	0.140	1.00	A	$ 27.38	341-493-03	1	0.140	1.00	A	$ 27.38
341-463-05	1	0.140	1.00	A	$ 27.38	341-493-04	1	0.160	1.00	A	$ 27.38
341-463-06	1	0.140	1.00	A	$ 27.38	341-493-05	1	0.160	1.00	A	$ 27.38
341-464-01	1	0.130	1.00	A	$ 27.38	341-493-06	1	0.160	1.00	A	$ 27.38
341-464-02	1	0.130	1.00	A	$ 27.38	341-493-07	1	0.160	1.00	A	$ 27.38
341-491-01	1	0.140	1.00	A	$ 27.38	341-493-08	1	0.160	1.00	A	$ 27.38
341-491-02	1	0.140	1.00	A	$ 27.38	341-493-09	1	0.140	1.00	A	$ 27.38
341-491-03	1	0.140	1.00	A	$ 27.38	341-493-10	1	0.140	1.00	A	$ 27.38
341-491-04	1	0.140	1.00	A	$ 27.38	341-493-11	1	0.140	1.00	A	$ 27.38
341-491-05	1	0.280	1.00	A	$ 27.38	341-493-12	1	0.140	1.00	A	$ 27.38
341-491-06	1	0.190	1.00	A	$ 27.38	341-493-13	1	0.140	1.00	A	$ 27.38
341-491-21	1	0.000	1.00	A	$ 27.38	341-493-14	1	0.150	1.00	A	$ 27.38
341-491-22	1	0.000	1.00	A	$ 27.38	341-493-15	1	0.180	1.00	A	$ 27.38
341-491-23	1	0.000	1.00	A	$ 27.38	341-493-16	1	0.180	1.00	A	$ 27.38
341-491-24	1	0.000	1.00	A	$ 27.38	341-493-17	1	0.210	1.00	A	$ 27.38
341-491-25	1	0.000	1.00	A	$ 27.38	341-493-18	1	0.260	1.00	A	$ 27.38
341-491-26	1	0.000	1.00	A	$ 27.38	341-493-19	1	0.140	1.00	A	$ 27.38
341-491-27	1	0.000	1.00	A	$ 27.38	341-493-20	1	0.160	1.00	A	$ 27.38
341-491-28	1	0.000	1.00	A	$ 27.38	341-493-21	1	0.180	1.00	A	$ 27.38
341-491-29	1	0.000	1.00	A	$ 27.38	341-493-22	1	0.180	1.00	A	$ 27.38
341-491-30	1	0.000	1.00	A	$ 27.38	341-493-23	1	0.150	1.00	A	$ 27.38
341-492-01	1	0.170	1.00	A	$ 27.38	341-493-24	1	0.150	1.00	A	$ 27.38
341-492-02	1	0.140	1.00	A	$ 27.38	341-493-25	1	0.150	1.00	A	$ 27.38
341-492-03	1	0.140	1.00	A	$ 27.38	341-493-26	1	0.150	1.00	A	$ 27.38
341-492-04	1	0.140	1.00	A	$ 27.38	341-493-27	1	0.150	1.00	A	$ 27.38
341-492-05	1	0.140	1.00	A	$ 27.38	341-493-28	1	0.190	1.00	A	$ 27.38
341-492-06	1	0.140	1.00	A	$ 27.38	341-493-29	1	0.150	1.00	A	$ 27.38
341-492-07	1	0.140	1.00	A	$ 27.38	341-493-30	1	0.150	1.00	A	$ 27.38
341-492-08	1	0.140	1.00	A	$ 27.38	341-493-31	1	0.160	1.00	A	$ 27.38
341-492-09	1	0.150	1.00	A	$ 27.38	341-493-32	1	0.180	1.00	A	$ 27.38
341-492-10	1	0.140	1.00	A	$ 27.38	341-493-33	1	0.170	1.00	A	$ 27.38
341-492-11	1	0.140	1.00	A	$ 27.38	341-493-34	1	0.140	1.00	A	$ 27.38
341-492-12	1	0.140	1.00	A	$ 27.38	341-493-35	1	0.140	1.00	A	$ 27.38
341-492-13	1	0.140	1.00	A	$ 27.38	343-503-01	1	0.030	1.00	A	$ 27.38
341-492-14	1	0.140	1.00	A	$ 27.38	343-503-02	1	0.030	1.00	A	$ 27.38
341-492-15	1	0.140	1.00	A	$ 27.38	343-503-03	1	0.030	1.00	A	$ 27.38
341-492-16	1	0.140	1.00	A	$ 27.38	343-503-04	1	0.040	1.00	A	$ 27.38
341-492-17	1	0.140	1.00	A	$ 27.38	343-503-05	1	0.030	1.00	A	$ 27.38
341-492-18	1	0.140	1.00	A	$ 27.38	343-503-06	1	0.040	1.00	A	$ 27.38
341-492-19	1	0.140	1.00	A	$ 27.38	343-503-07	1	0.040	1.00	A	$ 27.38
341-492-20	1	0.140	1.00	A	$ 27.38	343-503-08	1	0.040	1.00	A	$ 27.38
341-492-21	1	0.160	1.00	A	$ 27.38	343-503-09	1	0.040	1.00	A	$ 27.38
341-492-22	1	0.160	1.00	A	$ 27.38	343-545-01	1	0.070	1.00	A	$ 27.38
341-492-23	1	0.160	1.00	A	$ 27.38	343-545-02	1	0.060	1.00	A	$ 27.38
341-492-24	1	0.140	1.00	A	$ 27.38	343-545-03	1	0.060	1.00	A	$ 27.38
341-492-25	1	0.140	1.00	A	$ 27.38	343-545-04	1	0.060	1.00	A	$ 27.38
341-492-26	1	0.140	1.00	A	$ 27.38	343-545-05	1	0.070	1.00	A	$ 27.38
341-492-27	1	0.140	1.00	A	$ 27.38	343-545-06	1	0.060	1.00	A	$ 27.38
341-492-28	1	0.140	1.00	A	$ 27.38	343-545-07	1	0.060	1.00	A	$ 27.38
341-492-29	1	0.140	1.00	A	$ 27.38	343-545-08	1	0.060	1.00	A	$ 27.38
341-492-30	1	0.140	1.00	A	$ 27.38	343-545-09	1	0.070	1.00	A	$ 27.38
341-492-31	1	0.140	1.00	A	$ 27.38	343-545-10	1	0.080	1.00	A	$ 27.38
341-492-32	1	0.160	1.00	A	$ 27.38	343-545-11	1	0.060	1.00	A	$ 27.38
341-492-33	1	0.220	1.00	A	$ 27.38	343-545-12	1	0.060	1.00	A	$ 27.38
341-492-34	1	0.170	1.00	A	$ 27.38	343-545-13	1	0.060	1.00	A	$ 27.38
341-492-35	1	0.140	1.00	A	$ 27.38	343-545-14	1	0.050	1.00	A	$ 27.38
341-492-36	1	0.140	1.00	A	$ 27.38	343-545-15	1	0.050	1.00	A	$ 27.38
341-492-37	1	0.140	1.00	A	$ 27.38	343-545-16	1	0.050	1.00	A	$ 27.38
341-492-38	1	0.140	1.00	A	$ 27.38	343-545-17	1	0.050	1.00	A	$ 27.38
341-492-39	1	0.150	1.00	A	$ 27.38	343-545-18	1	0.070	1.00	A	$ 27.38
341-493-01	1	0.140	1.00	A	$ 27.38	343-545-19	1	0.050	1.00	A	$ 27.38

CITY OF PLACENTIA
STREET LIGHTING DISTRICT No. 81-1
ASSESSMENT ROLL FISCAL YEAR 2016-17
Listed in order of Assessor's Parcel Number

Parcel Number	Units	Acres	SFE	Zone	Assessment	Parcel Number	Units	Acres	SFE	Zone	Assessment
343-545-20	1	0.060	1.00	A	$ 27.38	343-702-10	1	0.050	1.00	A	$ 27.38
343-545-21	1	0.070	1.00	A	$ 27.38	343-702-11	1	0.050	1.00	A	$ 27.38
343-545-22	1	0.080	1.00	A	$ 27.38	343-702-12	1	0.070	1.00	A	$ 27.38
343-545-23	1	0.060	1.00	A	$ 27.38	343-702-13	1	0.070	1.00	A	$ 27.38
343-545-24	1	0.060	1.00	A	$ 27.38	343-702-14	1	0.050	1.00	A	$ 27.38
343-545-25	1	0.060	1.00	A	$ 27.38	343-702-15	1	0.050	1.00	A	$ 27.38
343-545-26	1	0.060	1.00	A	$ 27.38	343-702-16	1	0.070	1.00	A	$ 27.38
343-545-27	1	0.040	1.00	A	$ 27.38	343-702-17	1	0.070	1.00	A	$ 27.38
343-545-28	1	0.040	1.00	A	$ 27.38	343-702-18	1	0.040	1.00	A	$ 27.38
343-545-29	1	0.050	1.00	A	$ 27.38	343-702-19	1	0.050	1.00	A	$ 27.38
343-545-30	1	0.060	1.00	A	$ 27.38	343-702-20	1	0.050	1.00	A	$ 27.38
343-545-31	1	0.050	1.00	A	$ 27.38	343-703-01	1	0.080	1.00	A	$ 27.38
343-545-32	1	0.050	1.00	A	$ 27.38	343-703-02	1	0.060	1.00	A	$ 27.38
343-545-33	1	0.070	1.00	A	$ 27.38	343-703-03	1	0.070	1.00	A	$ 27.38
343-545-34	1	0.060	1.00	A	$ 27.38	343-703-04	1	0.080	1.00	A	$ 27.38
343-545-35	1	0.040	1.00	A	$ 27.38	343-703-05	1	0.070	1.00	A	$ 27.38
343-545-36	1	0.040	1.00	A	$ 27.38	343-703-06	1	0.050	1.00	A	$ 27.38
343-545-37	1	0.050	1.00	A	$ 27.38	343-703-07	1	0.050	1.00	A	$ 27.38
343-545-38	1	0.080	1.00	A	$ 27.38	343-703-08	1	0.070	1.00	A	$ 27.38
343-545-39	1	0.070	1.00	A	$ 27.38	343-703-09	1	0.070	1.00	A	$ 27.38
343-545-40	1	0.070	1.00	A	$ 27.38	343-703-10	1	0.050	1.00	A	$ 27.38
343-545-41	1	0.070	1.00	A	$ 27.38	343-703-11	1	0.050	1.00	A	$ 27.38
343-545-42	1	0.090	1.00	A	$ 27.38	343-703-12	1	0.070	1.00	A	$ 27.38
343-545-43	1	0.090	1.00	A	$ 27.38	343-703-13	1	0.050	1.00	A	$ 27.38
343-545-44	1	0.070	1.00	A	$ 27.38	343-703-14	1	0.040	1.00	A	$ 27.38
343-545-45	1	0.070	1.00	A	$ 27.38	343-703-15	1	0.040	1.00	A	$ 27.38
343-545-46	1	0.080	1.00	A	$ 27.38	343-703-16	1	0.090	1.00	A	$ 27.38
343-545-47	1	0.070	1.00	A	$ 27.38	343-703-17	1	0.090	1.00	A	$ 27.38
343-545-48	1	0.050	1.00	A	$ 27.38	343-703-18	1	0.040	1.00	A	$ 27.38
343-545-49	1	0.050	1.00	A	$ 27.38	343-703-19	1	0.040	1.00	A	$ 27.38
343-545-50	1	0.060	1.00	A	$ 27.38	343-703-20	1	0.050	1.00	A	$ 27.38
343-691-02	1	0.200	1.00	A	$ 27.38	343-704-01	1	0.080	1.00	A	$ 27.38
343-691-03	1	0.200	1.00	A	$ 27.38	343-704-02	1	0.060	1.00	A	$ 27.38
343-691-04	1	0.210	1.00	A	$ 27.38	343-704-03	1	0.060	1.00	A	$ 27.38
343-691-05	1	0.210	1.00	A	$ 27.38	343-704-04	1	0.060	1.00	A	$ 27.38
343-691-07	1	0.240	1.00	A	$ 27.38	343-704-05	1	0.090	1.00	A	$ 27.38
343-692-01	1	0.230	1.00	A	$ 27.38	343-704-06	1	0.080	1.00	A	$ 27.38
343-692-02	1	0.200	1.00	A	$ 27.38	343-704-07	1	0.050	1.00	A	$ 27.38
343-692-03	1	0.200	1.00	A	$ 27.38	343-704-08	1	0.050	1.00	A	$ 27.38
343-692-04	1	0.200	1.00	A	$ 27.38	343-704-09	1	0.050	1.00	A	$ 27.38
343-692-05	1	0.270	1.00	A	$ 27.38	343-704-10	1	0.140	1.00	A	$ 27.38
343-692-06	1	0.200	1.00	A	$ 27.38	343-704-11	1	0.080	1.00	A	$ 27.38
343-692-07	1	0.210	1.00	A	$ 27.38	343-704-12	1	0.040	1.00	A	$ 27.38
343-692-08	1	0.210	1.00	A	$ 27.38	343-704-13	1	0.040	1.00	A	$ 27.38
343-692-09	1	0.230	1.00	A	$ 27.38	343-704-14	1	0.050	1.00	A	$ 27.38
343-692-10	1	0.230	1.00	A	$ 27.38	343-704-15	1	0.050	1.00	A	$ 27.38
343-692-11	1	0.210	1.00	A	$ 27.38	343-704-16	1	0.040	1.00	A	$ 27.38
343-692-12	1	0.210	1.00	A	$ 27.38	343-704-17	1	0.040	1.00	A	$ 27.38
343-692-13	1	0.190	1.00	A	$ 27.38	343-704-18	1	0.090	1.00	A	$ 27.38
343-692-14	1	0.190	1.00	A	$ 27.38	343-712-05	1	0.070	1.00	A	$ 27.38
343-692-15	1	0.210	1.00	A	$ 27.38	343-712-06	1	0.070	1.00	A	$ 27.38
343-692-16	1	0.200	1.00	A	$ 27.38	343-712-07	1	0.070	1.00	A	$ 27.38
343-692-17	1	0.220	1.00	A	$ 27.38	343-712-08	1	0.070	1.00	A	$ 27.38
343-702-01	1	0.050	1.00	A	$ 27.38	343-712-09	1	0.070	1.00	A	$ 27.38
343-702-02	1	0.040	1.00	A	$ 27.38	343-712-10	1	0.070	1.00	A	$ 27.38
343-702-03	1	0.040	1.00	A	$ 27.38	343-712-11	1	0.070	1.00	A	$ 27.38
343-702-04	1	0.090	1.00	A	$ 27.38	343-712-15	1	0.080	1.00	A	$ 27.38
343-702-05	1	0.050	1.00	A	$ 27.38	343-712-16	1	0.080	1.00	A	$ 27.38
343-702-06	1	0.040	1.00	A	$ 27.38	343-712-17	1	0.080	1.00	A	$ 27.38
343-702-07	1	0.040	1.00	A	$ 27.38	343-712-18	1	0.100	1.00	A	$ 27.38
343-702-08	1	0.100	1.00	A	$ 27.38	343-712-19	1	0.080	1.00	A	$ 27.38
343-702-09	1	0.110	1.00	A	$ 27.38	343-712-20	1	0.090	1.00	A	$ 27.38

CITY OF PLACENTIA
STREET LIGHTING DISTRICT No. 81-1
ASSESSMENT ROLL FISCAL YEAR 2016-17
Listed in order of Assessor's Parcel Number

Parcel Number	Units	Acres	SFE	Zone	Assessment	Parcel Number	Units	Acres	SFE	Zone	Assessment
343-712-21	1	0.090	1.00	A	$ 27.38	343-713-21	1	0.070	1.00	A	$ 27.38
343-712-22	1	0.130	1.00	A	$ 27.38	343-713-22	1	0.080	1.00	A	$ 27.38
343-712-23	1	0.100	1.00	A	$ 27.38	343-713-23	1	0.080	1.00	A	$ 27.38
343-712-24	1	0.110	1.00	A	$ 27.38	343-713-24	1	0.080	1.00	A	$ 27.38
343-712-25	1	0.090	1.00	A	$ 27.38	343-713-25	1	0.110	1.00	A	$ 27.38
343-712-26	1	0.090	1.00	A	$ 27.38	343-713-26	1	0.090	1.00	A	$ 27.38
343-712-27	1	0.070	1.00	A	$ 27.38	343-713-27	1	0.130	1.00	A	$ 27.38
343-712-28	1	0.070	1.00	A	$ 27.38	343-713-28	1	0.080	1.00	A	$ 27.38
343-712-29	1	0.070	1.00	A	$ 27.38	343-713-29	1	0.090	1.00	A	$ 27.38
343-712-30	1	0.070	1.00	A	$ 27.38	343-713-30	1	0.110	1.00	A	$ 27.38
343-712-31	1	0.080	1.00	A	$ 27.38	343-713-31	1	0.100	1.00	A	$ 27.38
343-712-32	1	0.090	1.00	A	$ 27.38	343-713-32	1	0.100	1.00	A	$ 27.38
343-712-33	1	0.080	1.00	A	$ 27.38	343-713-33	1	0.100	1.00	A	$ 27.38
343-712-34	1	0.080	1.00	A	$ 27.38	343-713-34	1	0.100	1.00	A	$ 27.38
343-712-35	1	0.080	1.00	A	$ 27.38	344-131-03	1	0.450	1.00	A	$ 27.38
343-712-36	1	0.080	1.00	A	$ 27.38	344-131-04	1	0.450	1.00	A	$ 27.38
343-712-37	1	0.110	1.00	A	$ 27.38	344-131-08	1	0.460	1.00	A	$ 27.38
343-712-38	1	0.070	1.00	A	$ 27.38	344-131-11	1	0.190	1.00	A	$ 27.38
343-712-39	1	0.080	1.00	A	$ 27.38	344-132-02	1	0.910	1.00	A	$ 27.38
343-712-40	1	0.080	1.00	A	$ 27.38	344-143-14	1	0.110	1.00	A	$ 27.38
343-712-41	1	0.080	1.00	A	$ 27.38	344-154-08	1	0.090	1.00	A	$ 27.38
343-712-42	1	0.080	1.00	A	$ 27.38	344-162-07	1	0.200	1.00	A	$ 27.38
343-712-43	1	0.070	1.00	A	$ 27.38	344-181-07	1	0.940	1.00	A	$ 27.38
343-712-44	1	0.080	1.00	A	$ 27.38	344-181-08	1	0.400	1.00	A	$ 27.38
343-712-50	1	0.090	1.00	A	$ 27.38	346-172-06	1	0.250	1.00	A	$ 27.38
343-712-51	1	0.070	1.00	A	$ 27.38	346-172-19	1	0.090	1.00	A	$ 27.38
343-712-52	1	0.080	1.00	A	$ 27.38	346-172-29	1	0.100	1.00	A	$ 27.38
343-712-54	1	0.070	1.00	A	$ 27.38	346-172-32	1	0.000	1.00	A	$ 27.38
343-712-55	1	0.100	1.00	A	$ 27.38	346-173-31	1	0.090	1.00	A	$ 27.38
343-712-56	1	0.080	1.00	A	$ 27.38	346-182-18	1	0.000	1.00	A	$ 27.38
343-712-57	1	0.080	1.00	A	$ 27.38	932-73-376	1	0.000	1.00	A	$ 27.38
343-712-58	1	0.080	1.00	A	$ 27.38	932-73-377	1	0.000	1.00	A	$ 27.38
343-712-59	1	0.080	1.00	A	$ 27.38	932-73-378	1	0.000	1.00	A	$ 27.38
343-712-60	1	0.090	1.00	A	$ 27.38	932-73-379	1	0.000	1.00	A	$ 27.38
343-712-61	1	0.080	1.00	A	$ 27.38	932-73-380	1	0.000	1.00	A	$ 27.38
343-712-62	1	0.080	1.00	A	$ 27.38	932-73-381	1	0.000	1.00	A	$ 27.38
343-712-63	1	0.080	1.00	A	$ 27.38	932-73-382	1	0.000	1.00	A	$ 27.38
343-712-64	1	0.080	1.00	A	$ 27.38	932-73-383	1	0.000	1.00	A	$ 27.38
343-712-65	1	0.080	1.00	A	$ 27.38	932-73-384	1	0.000	1.00	A	$ 27.38
343-712-66	1	0.080	1.00	A	$ 27.38	932-73-385	1	0.000	1.00	A	$ 27.38
343-712-67	1	0.070	1.00	A	$ 27.38	932-73-386	1	0.000	1.00	A	$ 27.38
343-712-68	1	0.070	1.00	A	$ 27.38	932-73-387	1	0.000	1.00	A	$ 27.38
343-713-01	1	0.070	1.00	A	$ 27.38	932-73-388	1	0.000	1.00	A	$ 27.38
343-713-02	1	0.070	1.00	A	$ 27.38	932-73-389	1	0.000	1.00	A	$ 27.38
343-713-03	1	0.070	1.00	A	$ 27.38	932-73-390	1	0.000	1.00	A	$ 27.38
343-713-04	1	0.080	1.00	A	$ 27.38	932-73-391	1	0.000	1.00	A	$ 27.38
343-713-05	1	0.080	1.00	A	$ 27.38	932-73-392	1	0.000	1.00	A	$ 27.38
343-713-06	1	0.080	1.00	A	$ 27.38	932-73-393	1	0.000	1.00	A	$ 27.38
343-713-07	1	0.070	1.00	A	$ 27.38	932-73-394	1	0.000	1.00	A	$ 27.38
343-713-08	1	0.100	1.00	A	$ 27.38	932-73-395	1	0.000	1.00	A	$ 27.38
343-713-09	1	0.090	1.00	A	$ 27.38	932-73-396	1	0.000	1.00	A	$ 27.38
343-713-10	1	0.120	1.00	A	$ 27.38	932-73-401	1	0.000	1.00	A	$ 27.38
343-713-11	1	0.090	1.00	A	$ 27.38	932-73-402	1	0.000	1.00	A	$ 27.38
343-713-12	1	0.080	1.00	A	$ 27.38	932-73-403	1	0.000	1.00	A	$ 27.38
343-713-13	1	0.080	1.00	A	$ 27.38	932-73-404	1	0.000	1.00	A	$ 27.38
343-713-14	1	0.080	1.00	A	$ 27.38	932-73-405	1	0.000	1.00	A	$ 27.38
343-713-15	1	0.080	1.00	A	$ 27.38	932-73-406	1	0.000	1.00	A	$ 27.38
343-713-16	1	0.070	1.00	A	$ 27.38	932-73-407	1	0.000	1.00	A	$ 27.38
343-713-17	1	0.070	1.00	A	$ 27.38	932-73-408	1	0.000	1.00	A	$ 27.38
343-713-18	1	0.070	1.00	A	$ 27.38	932-73-409	1	0.000	1.00	A	$ 27.38
343-713-19	1	0.070	1.00	A	$ 27.38	932-73-410	1	0.000	1.00	A	$ 27.38
343-713-20	1	0.070	1.00	A	$ 27.38	932-73-411	1	0.000	1.00	A	$ 27.38

CITY OF PLACENTIA
STREET LIGHTING DISTRICT No. 81-1
ASSESSMENT ROLL FISCAL YEAR 2016-17
Listed in order of Assessor's Parcel Number

Parcel Number	Units	Acres	SFE	Zone	Assessment	Parcel Number	Units	Acres	SFE	Zone	Assessment
932-73-412	1	0.000	1.00	A	$ 27.38	932-73-477	1	0.000	1.00	A	$ 27.38
932-73-413	1	0.000	1.00	A	$ 27.38	932-73-478	1	0.000	1.00	A	$ 27.38
932-73-414	1	0.000	1.00	A	$ 27.38	932-73-479	1	0.000	1.00	A	$ 27.38
932-73-415	1	0.000	1.00	A	$ 27.38	932-73-480	1	0.000	1.00	A	$ 27.38
932-73-416	1	0.000	1.00	A	$ 27.38	932-73-481	1	0.000	1.00	A	$ 27.38
932-73-418	1	0.000	1.00	A	$ 27.38	932-73-482	1	0.000	1.00	A	$ 27.38
932-73-419	1	0.000	1.00	A	$ 27.38	932-73-483	1	0.000	1.00	A	$ 27.38
932-73-420	1	0.000	1.00	A	$ 27.38	932-73-484	1	0.000	1.00	A	$ 27.38
932-73-421	1	0.000	1.00	A	$ 27.38	932-73-485	1	0.000	1.00	A	$ 27.38
932-73-422	1	0.000	1.00	A	$ 27.38	932-73-486	1	0.000	1.00	A	$ 27.38
932-73-423	1	0.000	1.00	A	$ 27.38	932-73-487	1	0.000	1.00	A	$ 27.38
932-73-424	1	0.000	1.00	A	$ 27.38	932-73-488	1	0.000	1.00	A	$ 27.38
932-73-425	1	0.000	1.00	A	$ 27.38	932-73-489	1	0.000	1.00	A	$ 27.38
932-73-426	1	0.000	1.00	A	$ 27.38	932-73-490	1	0.000	1.00	A	$ 27.38
932-73-427	1	0.000	1.00	A	$ 27.38	932-73-491	1	0.000	1.00	A	$ 27.38
932-73-428	1	0.000	1.00	A	$ 27.38	932-73-492	1	0.000	1.00	A	$ 27.38
932-73-429	1	0.000	1.00	A	$ 27.38	932-73-493	1	0.000	1.00	A	$ 27.38
932-73-430	1	0.000	1.00	A	$ 27.38	932-73-494	1	0.000	1.00	A	$ 27.38
932-73-431	1	0.000	1.00	A	$ 27.38	932-73-495	1	0.000	1.00	A	$ 27.38
932-73-432	1	0.000	1.00	A	$ 27.38	932-73-496	1	0.000	1.00	A	$ 27.38
932-73-433	1	0.000	1.00	A	$ 27.38	932-73-497	1	0.000	1.00	A	$ 27.38
932-73-434	1	0.000	1.00	A	$ 27.38	932-73-498	1	0.000	1.00	A	$ 27.38
932-73-435	1	0.000	1.00	A	$ 27.38	932-73-499	1	0.000	1.00	A	$ 27.38
932-73-436	1	0.000	1.00	A	$ 27.38	932-73-500	1	0.000	1.00	A	$ 27.38
932-73-437	1	0.000	1.00	A	$ 27.38	932-73-501	1	0.000	1.00	A	$ 27.38
932-73-438	1	0.000	1.00	A	$ 27.38	932-73-502	1	0.000	1.00	A	$ 27.38
932-73-439	1	0.000	1.00	A	$ 27.38	932-73-503	1	0.000	1.00	A	$ 27.38
932-73-440	1	0.000	1.00	A	$ 27.38	932-73-504	1	0.000	1.00	A	$ 27.38
932-73-443	1	0.000	1.00	A	$ 27.38	932-73-505	1	0.000	1.00	A	$ 27.38
932-73-444	1	0.000	1.00	A	$ 27.38	932-73-510	1	0.000	1.00	A	$ 27.38
932-73-445	1	0.000	1.00	A	$ 27.38	932-73-511	1	0.000	1.00	A	$ 27.38
932-73-446	1	0.000	1.00	A	$ 27.38	932-73-512	1	0.000	1.00	A	$ 27.38
932-73-447	1	0.000	1.00	A	$ 27.38	932-73-513	1	0.000	1.00	A	$ 27.38
932-73-448	1	0.000	1.00	A	$ 27.38	932-73-514	1	0.000	1.00	A	$ 27.38
932-73-449	1	0.000	1.00	A	$ 27.38	932-73-515	1	0.000	1.00	A	$ 27.38
932-73-450	1	0.000	1.00	A	$ 27.38	932-73-516	1	0.000	1.00	A	$ 27.38
932-73-451	1	0.000	1.00	A	$ 27.38	932-73-517	1	0.000	1.00	A	$ 27.38
932-73-452	1	0.000	1.00	A	$ 27.38	932-73-518	1	0.000	1.00	A	$ 27.38
932-73-453	1	0.000	1.00	A	$ 27.38	932-73-519	1	0.000	1.00	A	$ 27.38
932-73-454	1	0.000	1.00	A	$ 27.38	932-73-520	1	0.000	1.00	A	$ 27.38
932-73-455	1	0.000	1.00	A	$ 27.38	932-73-521	1	0.000	1.00	A	$ 27.38
932-73-456	1	0.000	1.00	A	$ 27.38	932-73-522	1	0.000	1.00	A	$ 27.38
932-73-457	1	0.000	1.00	A	$ 27.38	932-73-523	1	0.000	1.00	A	$ 27.38
932-73-458	1	0.000	1.00	A	$ 27.38	932-73-524	1	0.000	1.00	A	$ 27.38
932-73-459	1	0.000	1.00	A	$ 27.38	932-73-525	1	0.000	1.00	A	$ 27.38
932-73-460	1	0.000	1.00	A	$ 27.38	932-73-526	1	0.000	1.00	A	$ 27.38
932-73-461	1	0.000	1.00	A	$ 27.38	932-73-527	1	0.000	1.00	A	$ 27.38
932-73-462	1	0.000	1.00	A	$ 27.38	932-73-528	1	0.000	1.00	A	$ 27.38
932-73-463	1	0.000	1.00	A	$ 27.38	932-73-529	1	0.000	1.00	A	$ 27.38
932-73-464	1	0.000	1.00	A	$ 27.38	932-73-530	1	0.000	1.00	A	$ 27.38
932-73-465	1	0.000	1.00	A	$ 27.38	932-73-531	1	0.000	1.00	A	$ 27.38
932-73-466	1	0.000	1.00	A	$ 27.38	932-73-532	1	0.000	1.00	A	$ 27.38
932-73-467	1	0.000	1.00	A	$ 27.38	932-73-533	1	0.000	1.00	A	$ 27.38
932-73-468	1	0.000	1.00	A	$ 27.38	932-73-534	1	0.000	1.00	A	$ 27.38
932-73-469	1	0.000	1.00	A	$ 27.38	932-73-535	1	0.000	1.00	A	$ 27.38
932-73-470	1	0.000	1.00	A	$ 27.38	932-73-536	1	0.000	1.00	A	$ 27.38
932-73-471	1	0.000	1.00	A	$ 27.38	932-73-537	1	0.000	1.00	A	$ 27.38
932-73-472	1	0.000	1.00	A	$ 27.38	932-73-538	1	0.000	1.00	A	$ 27.38
932-73-473	1	0.000	1.00	A	$ 27.38	932-73-539	1	0.000	1.00	A	$ 27.38
932-73-474	1	0.000	1.00	A	$ 27.38	932-73-540	1	0.000	1.00	A	$ 27.38
932-73-475	1	0.000	1.00	A	$ 27.38	932-73-541	1	0.000	1.00	A	$ 27.38
932-73-476	1	0.000	1.00	A	$ 27.38	932-73-542	1	0.000	1.00	A	$ 27.38

CITY OF PLACENTIA
STREET LIGHTING DISTRICT No. 81-1
ASSESSMENT ROLL FISCAL YEAR 2016-17
Listed in order of Assessor's Parcel Number

Parcel Number	Units	Acres	SFE	Zone	Assessment	Parcel Number	Units	Acres	SFE	Zone	Assessment
932-73-543	1	0.000	1.00	A	$ 27.38	932-73-609	1	0.000	1.00	A	$ 27.38
932-73-544	1	0.000	1.00	A	$ 27.38	932-73-610	1	0.000	1.00	A	$ 27.38
932-73-545	1	0.000	1.00	A	$ 27.38	932-73-611	1	0.000	1.00	A	$ 27.38
932-73-546	1	0.000	1.00	A	$ 27.38	932-73-612	1	0.000	1.00	A	$ 27.38
932-73-547	1	0.000	1.00	A	$ 27.38	932-73-613	1	0.000	1.00	A	$ 27.38
932-73-548	1	0.000	1.00	A	$ 27.38	932-73-614	1	0.000	1.00	A	$ 27.38
932-73-549	1	0.000	1.00	A	$ 27.38	932-73-615	1	0.000	1.00	A	$ 27.38
932-73-550	1	0.000	1.00	A	$ 27.38	932-73-616	1	0.000	1.00	A	$ 27.38
932-73-551	1	0.000	1.00	A	$ 27.38	932-73-617	1	0.000	1.00	A	$ 27.38
932-73-552	1	0.000	1.00	A	$ 27.38	932-73-618	1	0.000	1.00	A	$ 27.38
932-73-553	1	0.000	1.00	A	$ 27.38	932-73-630	1	0.000	1.00	A	$ 27.38
932-73-554	1	0.000	1.00	A	$ 27.38	932-73-631	1	0.000	1.00	A	$ 27.38
932-73-555	1	0.000	1.00	A	$ 27.38	932-73-632	1	0.000	1.00	A	$ 27.38
932-73-556	1	0.000	1.00	A	$ 27.38	932-73-633	1	0.000	1.00	A	$ 27.38
932-73-557	1	0.000	1.00	A	$ 27.38	934-44-518	1	0.000	1.00	A	$ 27.38
932-73-558	1	0.000	1.00	A	$ 27.38	934-44-519	1	0.000	1.00	A	$ 27.38
932-73-559	1	0.000	1.00	A	$ 27.38	934-44-520	1	0.000	1.00	A	$ 27.38
932-73-560	1	0.000	1.00	A	$ 27.38	934-44-521	1	0.000	1.00	A	$ 27.38
932-73-561	1	0.000	1.00	A	$ 27.38	934-44-522	1	0.000	1.00	A	$ 27.38
932-73-562	1	0.000	1.00	A	$ 27.38	934-44-523	1	0.000	1.00	A	$ 27.38
932-73-563	1	0.000	1.00	A	$ 27.38	934-44-524	1	0.000	1.00	A	$ 27.38
932-73-564	1	0.000	1.00	A	$ 27.38	934-44-525	1	0.000	1.00	A	$ 27.38
932-73-565	1	0.000	1.00	A	$ 27.38	934-44-526	1	0.000	1.00	A	$ 27.38
932-73-566	1	0.000	1.00	A	$ 27.38	934-44-527	1	0.000	1.00	A	$ 27.38
932-73-567	1	0.000	1.00	A	$ 27.38	934-44-528	1	0.000	1.00	A	$ 27.38
932-73-568	1	0.000	1.00	A	$ 27.38	934-44-529	1	0.000	1.00	A	$ 27.38
932-73-569	1	0.000	1.00	A	$ 27.38	934-44-530	1	0.000	1.00	A	$ 27.38
932-73-570	1	0.000	1.00	A	$ 27.38	934-44-531	1	0.000	1.00	A	$ 27.38
932-73-571	1	0.000	1.00	A	$ 27.38	934-44-532	1	0.000	1.00	A	$ 27.38
932-73-572	1	0.000	1.00	A	$ 27.38	934-44-533	1	0.000	1.00	A	$ 27.38
932-73-573	1	0.000	1.00	A	$ 27.38	934-44-534	1	0.000	1.00	A	$ 27.38
932-73-574	1	0.000	1.00	A	$ 27.38	934-44-535	1	0.000	1.00	A	$ 27.38
932-73-575	1	0.000	1.00	A	$ 27.38	934-44-536	1	0.000	1.00	A	$ 27.38
932-73-576	1	0.000	1.00	A	$ 27.38	934-44-537	1	0.000	1.00	A	$ 27.38
932-73-577	1	0.000	1.00	A	$ 27.38	934-44-538	1	0.000	1.00	A	$ 27.38
932-73-578	1	0.000	1.00	A	$ 27.38	934-44-539	1	0.000	1.00	A	$ 27.38
932-73-579	1	0.000	1.00	A	$ 27.38	934-44-540	1	0.000	1.00	A	$ 27.38
932-73-580	1	0.000	1.00	A	$ 27.38	934-44-541	1	0.000	1.00	A	$ 27.38
932-73-581	1	0.000	1.00	A	$ 27.38	934-44-542	1	0.000	1.00	A	$ 27.38
932-73-582	1	0.000	1.00	A	$ 27.38	934-44-543	1	0.000	1.00	A	$ 27.38
932-73-583	1	0.000	1.00	A	$ 27.38	934-44-544	1	0.000	1.00	A	$ 27.38
932-73-584	1	0.000	1.00	A	$ 27.38	934-44-545	1	0.000	1.00	A	$ 27.38
932-73-585	1	0.000	1.00	A	$ 27.38	934-44-546	1	0.000	1.00	A	$ 27.38
932-73-586	1	0.000	1.00	A	$ 27.38	934-44-547	1	0.000	1.00	A	$ 27.38
932-73-587	1	0.000	1.00	A	$ 27.38	934-44-548	1	0.000	1.00	A	$ 27.38
932-73-588	1	0.000	1.00	A	$ 27.38	934-44-549	1	0.000	1.00	A	$ 27.38
932-73-589	1	0.000	1.00	A	$ 27.38	934-44-550	1	0.000	1.00	A	$ 27.38
932-73-590	1	0.000	1.00	A	$ 27.38	934-44-551	1	0.000	1.00	A	$ 27.38
932-73-591	1	0.000	1.00	A	$ 27.38	934-44-552	1	0.000	1.00	A	$ 27.38
932-73-592	1	0.000	1.00	A	$ 27.38	934-44-553	1	0.000	1.00	A	$ 27.38
932-73-593	1	0.000	1.00	A	$ 27.38	934-44-554	1	0.000	1.00	A	$ 27.38
932-73-594	1	0.000	1.00	A	$ 27.38	934-44-555	1	0.000	1.00	A	$ 27.38
932-73-595	1	0.000	1.00	A	$ 27.38	934-49-201	1	0.000	1.00	A	$ 27.38
932-73-596	1	0.000	1.00	A	$ 27.38	934-49-202	1	0.000	1.00	A	$ 27.38
932-73-597	1	0.000	1.00	A	$ 27.38	934-49-203	1	0.000	1.00	A	$ 27.38
932-73-598	1	0.000	1.00	A	$ 27.38	934-49-204	1	0.000	1.00	A	$ 27.38
932-73-599	1	0.000	1.00	A	$ 27.38	934-49-205	1	0.000	1.00	A	$ 27.38
932-73-600	1	0.000	1.00	A	$ 27.38	934-49-206	1	0.000	1.00	A	$ 27.38
932-73-601	1	0.000	1.00	A	$ 27.38	934-49-207	1	0.000	1.00	A	$ 27.38
932-73-602	1	0.000	1.00	A	$ 27.38	934-49-208	1	0.000	1.00	A	$ 27.38
932-73-603	1	0.000	1.00	A	$ 27.38	934-49-209	1	0.000	1.00	A	$ 27.38
932-73-604	1	0.000	1.00	A	$ 27.38	934-49-210	1	0.000	1.00	A	$ 27.38

CITY OF PLACENTIA
STREET LIGHTING DISTRICT No. 81-1
ASSESSMENT ROLL FISCAL YEAR 2016-17
Listed in order of Assessor's Parcel Number

Parcel Number	Units	Acres	SFE	Zone	Assessment	Parcel Number	Units	Acres	SFE	Zone	Assessment
934-49-211	1	0.000	1.00	A	$ 27.38	934-49-273	1	0.000	1.00	A	$ 27.38
934-49-212	1	0.000	1.00	A	$ 27.38	934-49-274	1	0.000	1.00	A	$ 27.38
934-49-213	1	0.000	1.00	A	$ 27.38	934-49-275	1	0.000	1.00	A	$ 27.38
934-49-214	1	0.000	1.00	A	$ 27.38	934-49-276	1	0.000	1.00	A	$ 27.38
934-49-215	1	0.000	1.00	A	$ 27.38	934-49-277	1	0.000	1.00	A	$ 27.38
934-49-216	1	0.000	1.00	A	$ 27.38	934-49-278	1	0.000	1.00	A	$ 27.38
934-49-217	1	0.000	1.00	A	$ 27.38	934-49-279	1	0.000	1.00	A	$ 27.38
934-49-218	1	0.000	1.00	A	$ 27.38	934-49-280	1	0.000	1.00	A	$ 27.38
934-49-219	1	0.000	1.00	A	$ 27.38	934-49-281	1	0.000	1.00	A	$ 27.38
934-49-220	1	0.000	1.00	A	$ 27.38	934-49-282	1	0.000	1.00	A	$ 27.38
934-49-221	1	0.000	1.00	A	$ 27.38	934-49-283	1	0.000	1.00	A	$ 27.38
934-49-222	1	0.000	1.00	A	$ 27.38	934-49-292	1	0.000	1.00	A	$ 27.38
934-49-223	1	0.000	1.00	A	$ 27.38	934-49-293	1	0.000	1.00	A	$ 27.38
934-49-224	1	0.000	1.00	A	$ 27.38	934-49-294	1	0.000	1.00	A	$ 27.38
934-49-225	1	0.000	1.00	A	$ 27.38	934-49-295	1	0.000	1.00	A	$ 27.38
934-49-226	1	0.000	1.00	A	$ 27.38	934-49-296	1	0.000	1.00	A	$ 27.38
934-49-227	1	0.000	1.00	A	$ 27.38	934-49-297	1	0.000	1.00	A	$ 27.38
934-49-228	1	0.000	1.00	A	$ 27.38	934-49-298	1	0.000	1.00	A	$ 27.38
934-49-229	1	0.000	1.00	A	$ 27.38	934-49-299	1	0.000	1.00	A	$ 27.38
934-49-230	1	0.000	1.00	A	$ 27.38	934-49-300	1	0.000	1.00	A	$ 27.38
934-49-231	1	0.000	1.00	A	$ 27.38	934-49-301	1	0.000	1.00	A	$ 27.38
934-49-232	1	0.000	1.00	A	$ 27.38	934-49-302	1	0.000	1.00	A	$ 27.38
934-49-233	1	0.000	1.00	A	$ 27.38	934-49-303	1	0.000	1.00	A	$ 27.38
934-49-234	1	0.000	1.00	A	$ 27.38	934-49-304	1	0.000	1.00	A	$ 27.38
934-49-235	1	0.000	1.00	A	$ 27.38	934-49-305	1	0.000	1.00	A	$ 27.38
934-49-236	1	0.000	1.00	A	$ 27.38	934-49-306	1	0.000	1.00	A	$ 27.38
934-49-237	1	0.000	1.00	A	$ 27.38	934-49-307	1	0.000	1.00	A	$ 27.38
934-49-238	1	0.000	1.00	A	$ 27.38	934-49-308	1	0.000	1.00	A	$ 27.38
934-49-239	1	0.000	1.00	A	$ 27.38	934-49-309	1	0.000	1.00	A	$ 27.38
934-49-240	1	0.000	1.00	A	$ 27.38	934-49-310	1	0.000	1.00	A	$ 27.38
934-49-241	1	0.000	1.00	A	$ 27.38	934-49-311	1	0.000	1.00	A	$ 27.38
934-49-242	1	0.000	1.00	A	$ 27.38	934-49-312	1	0.000	1.00	A	$ 27.38
934-49-243	1	0.000	1.00	A	$ 27.38	934-49-313	1	0.000	1.00	A	$ 27.38
934-49-244	1	0.000	1.00	A	$ 27.38	934-49-314	1	0.000	1.00	A	$ 27.38
934-49-245	1	0.000	1.00	A	$ 27.38	934-49-315	1	0.000	1.00	A	$ 27.38
934-49-246	1	0.000	1.00	A	$ 27.38	934-49-316	1	0.000	1.00	A	$ 27.38
934-49-247	1	0.000	1.00	A	$ 27.38	934-49-317	1	0.000	1.00	A	$ 27.38
934-49-248	1	0.000	1.00	A	$ 27.38	934-49-318	1	0.000	1.00	A	$ 27.38
934-49-249	1	0.000	1.00	A	$ 27.38	934-49-319	1	0.000	1.00	A	$ 27.38
934-49-250	1	0.000	1.00	A	$ 27.38	934-49-320	1	0.000	1.00	A	$ 27.38
934-49-251	1	0.000	1.00	A	$ 27.38	934-49-321	1	0.000	1.00	A	$ 27.38
934-49-252	1	0.000	1.00	A	$ 27.38	934-49-322	1	0.000	1.00	A	$ 27.38
934-49-253	1	0.000	1.00	A	$ 27.38	934-49-323	1	0.000	1.00	A	$ 27.38
934-49-254	1	0.000	1.00	A	$ 27.38	934-49-324	1	0.000	1.00	A	$ 27.38
934-49-255	1	0.000	1.00	A	$ 27.38	934-49-325	1	0.000	1.00	A	$ 27.38
934-49-256	1	0.000	1.00	A	$ 27.38	934-49-326	1	0.000	1.00	A	$ 27.38
934-49-257	1	0.000	1.00	A	$ 27.38	934-49-327	1	0.000	1.00	A	$ 27.38
934-49-258	1	0.000	1.00	A	$ 27.38	934-49-328	1	0.000	1.00	A	$ 27.38
934-49-259	1	0.000	1.00	A	$ 27.38	934-49-329	1	0.000	1.00	A	$ 27.38
934-49-260	1	0.000	1.00	A	$ 27.38	934-49-330	1	0.000	1.00	A	$ 27.38
934-49-261	1	0.000	1.00	A	$ 27.38	934-49-331	1	0.000	1.00	A	$ 27.38
934-49-262	1	0.000	1.00	A	$ 27.38	934-49-332	1	0.000	1.00	A	$ 27.38
934-49-263	1	0.000	1.00	A	$ 27.38	934-49-333	1	0.000	1.00	A	$ 27.38
934-49-264	1	0.000	1.00	A	$ 27.38	934-49-334	1	0.000	1.00	A	$ 27.38
934-49-265	1	0.000	1.00	A	$ 27.38	934-49-335	1	0.000	1.00	A	$ 27.38
934-49-266	1	0.000	1.00	A	$ 27.38	934-49-336	1	0.000	1.00	A	$ 27.38
934-49-267	1	0.000	1.00	A	$ 27.38	934-49-337	1	0.000	1.00	A	$ 27.38
934-49-268	1	0.000	1.00	A	$ 27.38	934-49-338	1	0.000	1.00	A	$ 27.38
934-49-269	1	0.000	1.00	A	$ 27.38	934-49-339	1	0.000	1.00	A	$ 27.38
934-49-270	1	0.000	1.00	A	$ 27.38	934-49-340	1	0.000	1.00	A	$ 27.38
934-49-271	1	0.000	1.00	A	$ 27.38	934-49-341	1	0.000	1.00	A	$ 27.38
934-49-272	1	0.000	1.00	A	$ 27.38	934-49-342	1	0.000	1.00	A	$ 27.38

CITY OF PLACENTIA
STREET LIGHTING DISTRICT No. 81-1
ASSESSMENT ROLL FISCAL YEAR 2016-17
Listed in order of Assessor's Parcel Number

Parcel Number	Units	Acres	SFE	Zone	Assessment	Parcel Number	Units	Acres	SFE	Zone	Assessment
934-49-343	1	0.000	1.00	A	$ 27.38	934-49-409	1	0.000	1.00	A	$ 27.38
934-49-344	1	0.000	1.00	A	$ 27.38	934-49-410	1	0.000	1.00	A	$ 27.38
934-49-345	1	0.000	1.00	A	$ 27.38	934-49-411	1	0.000	1.00	A	$ 27.38
934-49-346	1	0.000	1.00	A	$ 27.38	934-49-412	1	0.000	1.00	A	$ 27.38
934-49-347	1	0.000	1.00	A	$ 27.38	934-49-413	1	0.000	1.00	A	$ 27.38
934-49-348	1	0.000	1.00	A	$ 27.38	934-49-414	1	0.000	1.00	A	$ 27.38
934-49-349	1	0.000	1.00	A	$ 27.38	934-49-415	1	0.000	1.00	A	$ 27.38
934-49-350	1	0.000	1.00	A	$ 27.38	934-49-416	1	0.000	1.00	A	$ 27.38
934-49-351	1	0.000	1.00	A	$ 27.38	934-49-417	1	0.000	1.00	A	$ 27.38
934-49-352	1	0.000	1.00	A	$ 27.38	934-49-418	1	0.000	1.00	A	$ 27.38
934-49-353	1	0.000	1.00	A	$ 27.38	934-49-419	1	0.000	1.00	A	$ 27.38
934-49-354	1	0.000	1.00	A	$ 27.38	934-49-420	1	0.000	1.00	A	$ 27.38
934-49-355	1	0.000	1.00	A	$ 27.38	934-49-421	1	0.000	1.00	A	$ 27.38
934-49-356	1	0.000	1.00	A	$ 27.38	934-49-422	1	0.000	1.00	A	$ 27.38
934-49-357	1	0.000	1.00	A	$ 27.38	934-49-423	1	0.000	1.00	A	$ 27.38
934-49-358	1	0.000	1.00	A	$ 27.38	934-49-424	1	0.000	1.00	A	$ 27.38
934-49-359	1	0.000	1.00	A	$ 27.38	934-49-425	1	0.000	1.00	A	$ 27.38
934-49-360	1	0.000	1.00	A	$ 27.38	934-49-426	1	0.000	1.00	A	$ 27.38
934-49-361	1	0.000	1.00	A	$ 27.38	934-49-427	1	0.000	1.00	A	$ 27.38
934-49-362	1	0.000	1.00	A	$ 27.38	934-49-428	1	0.000	1.00	A	$ 27.38
934-49-363	1	0.000	1.00	A	$ 27.38	934-49-429	1	0.000	1.00	A	$ 27.38
934-49-364	1	0.000	1.00	A	$ 27.38	934-49-430	1	0.000	1.00	A	$ 27.38
934-49-365	1	0.000	1.00	A	$ 27.38	934-49-431	1	0.000	1.00	A	$ 27.38
934-49-366	1	0.000	1.00	A	$ 27.38	934-49-432	1	0.000	1.00	A	$ 27.38
934-49-367	1	0.000	1.00	A	$ 27.38	934-49-433	1	0.000	1.00	A	$ 27.38
934-49-368	1	0.000	1.00	A	$ 27.38	934-49-434	1	0.000	1.00	A	$ 27.38
934-49-369	1	0.000	1.00	A	$ 27.38	934-49-435	1	0.000	1.00	A	$ 27.38
934-49-370	1	0.000	1.00	A	$ 27.38	934-49-436	1	0.000	1.00	A	$ 27.38
934-49-371	1	0.000	1.00	A	$ 27.38	934-49-437	1	0.000	1.00	A	$ 27.38
934-49-372	1	0.000	1.00	A	$ 27.38	934-49-438	1	0.000	1.00	A	$ 27.38
934-49-373	1	0.000	1.00	A	$ 27.38	934-49-439	1	0.000	1.00	A	$ 27.38
934-49-374	1	0.000	1.00	A	$ 27.38	934-49-440	1	0.000	1.00	A	$ 27.38
934-49-375	1	0.000	1.00	A	$ 27.38	934-49-441	1	0.000	1.00	A	$ 27.38
934-49-376	1	0.000	1.00	A	$ 27.38	934-49-442	1	0.000	1.00	A	$ 27.38
934-49-377	1	0.000	1.00	A	$ 27.38	934-49-443	1	0.000	1.00	A	$ 27.38
934-49-378	1	0.000	1.00	A	$ 27.38	934-49-444	1	0.000	1.00	A	$ 27.38
934-49-379	1	0.000	1.00	A	$ 27.38	934-49-445	1	0.000	1.00	A	$ 27.38
934-49-380	1	0.000	1.00	A	$ 27.38	934-49-446	1	0.000	1.00	A	$ 27.38
934-49-381	1	0.000	1.00	A	$ 27.38	934-49-447	1	0.000	1.00	A	$ 27.38
934-49-382	1	0.000	1.00	A	$ 27.38	934-49-448	1	0.000	1.00	A	$ 27.38
934-49-383	1	0.000	1.00	A	$ 27.38	934-49-449	1	0.000	1.00	A	$ 27.38
934-49-384	1	0.000	1.00	A	$ 27.38	934-49-450	1	0.000	1.00	A	$ 27.38
934-49-385	1	0.000	1.00	A	$ 27.38	934-49-451	1	0.000	1.00	A	$ 27.38
934-49-386	1	0.000	1.00	A	$ 27.38	934-49-452	1	0.000	1.00	A	$ 27.38
934-49-387	1	0.000	1.00	A	$ 27.38	934-49-453	1	0.000	1.00	A	$ 27.38
934-49-388	1	0.000	1.00	A	$ 27.38	934-49-454	1	0.000	1.00	A	$ 27.38
934-49-389	1	0.000	1.00	A	$ 27.38	934-49-456	1	0.000	1.00	A	$ 27.38
934-49-390	1	0.000	1.00	A	$ 27.38	934-49-457	1	0.000	1.00	A	$ 27.38
934-49-395	1	0.000	1.00	A	$ 27.38	934-49-458	1	0.000	1.00	A	$ 27.38
934-49-396	1	0.000	1.00	A	$ 27.38	934-49-459	1	0.000	1.00	A	$ 27.38
934-49-397	1	0.000	1.00	A	$ 27.38	934-49-460	1	0.000	1.00	A	$ 27.38
934-49-398	1	0.000	1.00	A	$ 27.38	934-49-461	1	0.000	1.00	A	$ 27.38
934-49-399	1	0.000	1.00	A	$ 27.38	934-49-462	1	0.000	1.00	A	$ 27.38
934-49-400	1	0.000	1.00	A	$ 27.38	934-49-463	1	0.000	1.00	A	$ 27.38
934-49-401	1	0.000	1.00	A	$ 27.38	934-49-464	1	0.000	1.00	A	$ 27.38
934-49-402	1	0.000	1.00	A	$ 27.38	934-49-465	1	0.000	1.00	A	$ 27.38
934-49-403	1	0.000	1.00	A	$ 27.38	934-49-466	1	0.000	1.00	A	$ 27.38
934-49-404	1	0.000	1.00	A	$ 27.38	934-49-467	1	0.000	1.00	A	$ 27.38
934-49-405	1	0.000	1.00	A	$ 27.38	934-49-468	1	0.000	1.00	A	$ 27.38
934-49-406	1	0.000	1.00	A	$ 27.38	934-49-469	1	0.000	1.00	A	$ 27.38
934-49-407	1	0.000	1.00	A	$ 27.38	934-49-470	1	0.000	1.00	A	$ 27.38
934-49-408	1	0.000	1.00	A	$ 27.38	934-49-471	1	0.000	1.00	A	$ 27.38

CITY OF PLACENTIA
STREET LIGHTING DISTRICT No. 81-1
ASSESSMENT ROLL FISCAL YEAR 2016-17
Listed in order of Assessor's Parcel Number

Parcel Number	Units	Acres	SFE	Zone	Assessment	Parcel Number	Units	Acres	SFE	Zone	Assessment
934-49-472	1	0.000	1.00	A	$ 27.38	934-49-558	1	0.000	1.00	A	$ 27.38
934-49-473	1	0.000	1.00	A	$ 27.38	934-49-559	1	0.000	1.00	A	$ 27.38
934-49-474	1	0.000	1.00	A	$ 27.38	934-49-560	1	0.000	1.00	A	$ 27.38
934-49-475	1	0.000	1.00	A	$ 27.38	934-49-561	1	0.000	1.00	A	$ 27.38
934-49-476	1	0.000	1.00	A	$ 27.38	934-49-563	1	0.000	1.00	A	$ 27.38
934-49-477	1	0.000	1.00	A	$ 27.38	934-49-564	1	0.000	1.00	A	$ 27.38
934-49-478	1	0.000	1.00	A	$ 27.38	934-49-565	1	0.000	1.00	A	$ 27.38
934-49-485	1	0.000	1.00	A	$ 27.38	934-49-566	1	0.000	1.00	A	$ 27.38
934-49-486	1	0.000	1.00	A	$ 27.38	934-49-567	1	0.000	1.00	A	$ 27.38
934-49-487	1	0.000	1.00	A	$ 27.38	934-49-568	1	0.000	1.00	A	$ 27.38
934-49-488	1	0.000	1.00	A	$ 27.38	934-49-569	1	0.000	1.00	A	$ 27.38
934-49-489	1	0.000	1.00	A	$ 27.38	934-49-570	1	0.000	1.00	A	$ 27.38
934-49-490	1	0.000	1.00	A	$ 27.38	934-49-571	1	0.000	1.00	A	$ 27.38
934-49-491	1	0.000	1.00	A	$ 27.38	934-49-572	1	0.000	1.00	A	$ 27.38
934-49-492	1	0.000	1.00	A	$ 27.38	934-49-573	1	0.000	1.00	A	$ 27.38
934-49-493	1	0.000	1.00	A	$ 27.38	934-49-574	1	0.000	1.00	A	$ 27.38
934-49-494	1	0.000	1.00	A	$ 27.38	934-49-575	1	0.000	1.00	A	$ 27.38
934-49-495	1	0.000	1.00	A	$ 27.38	934-49-576	1	0.000	1.00	A	$ 27.38
934-49-496	1	0.000	1.00	A	$ 27.38	934-49-577	1	0.000	1.00	A	$ 27.38
934-49-497	1	0.000	1.00	A	$ 27.38	934-49-578	1	0.000	1.00	A	$ 27.38
934-49-498	1	0.000	1.00	A	$ 27.38	934-49-579	1	0.000	1.00	A	$ 27.38
934-49-499	1	0.000	1.00	A	$ 27.38	934-49-580	1	0.000	1.00	A	$ 27.38
934-49-500	1	0.000	1.00	A	$ 27.38	934-49-581	1	0.000	1.00	A	$ 27.38
934-49-501	1	0.000	1.00	A	$ 27.38	934-49-582	1	0.000	1.00	A	$ 27.38
934-49-502	1	0.000	1.00	A	$ 27.38	934-49-583	1	0.000	1.00	A	$ 27.38
934-49-503	1	0.000	1.00	A	$ 27.38	934-49-584	1	0.000	1.00	A	$ 27.38
934-49-504	1	0.000	1.00	A	$ 27.38	934-49-585	1	0.000	1.00	A	$ 27.38
934-49-505	1	0.000	1.00	A	$ 27.38	934-49-586	1	0.000	1.00	A	$ 27.38
934-49-506	1	0.000	1.00	A	$ 27.38	934-49-587	1	0.000	1.00	A	$ 27.38
934-49-507	1	0.000	1.00	A	$ 27.38	934-49-588	1	0.000	1.00	A	$ 27.38
934-49-508	1	0.000	1.00	A	$ 27.38	934-49-589	1	0.000	1.00	A	$ 27.38
934-49-509	1	0.000	1.00	A	$ 27.38	934-49-590	1	0.000	1.00	A	$ 27.38
934-49-510	1	0.000	1.00	A	$ 27.38	934-49-591	1	0.000	1.00	A	$ 27.38
934-49-511	1	0.000	1.00	A	$ 27.38	934-49-592	1	0.000	1.00	A	$ 27.38
934-49-512	1	0.000	1.00	A	$ 27.38	934-49-593	1	0.000	1.00	A	$ 27.38
934-49-513	1	0.000	1.00	A	$ 27.38	934-49-594	1	0.000	1.00	A	$ 27.38
934-49-514	1	0.000	1.00	A	$ 27.38	934-49-595	1	0.000	1.00	A	$ 27.38
934-49-515	1	0.000	1.00	A	$ 27.38	934-49-596	1	0.000	1.00	A	$ 27.38
934-49-516	1	0.000	1.00	A	$ 27.38	934-49-597	1	0.000	1.00	A	$ 27.38
934-49-517	1	0.000	1.00	A	$ 27.38	934-94-072	1	0.000	1.00	A	$ 27.38
934-49-518	1	0.000	1.00	A	$ 27.38	934-94-073	1	0.000	1.00	A	$ 27.38
934-49-519	1	0.000	1.00	A	$ 27.38	934-94-074	1	0.000	1.00	A	$ 27.38
934-49-520	1	0.000	1.00	A	$ 27.38	934-94-075	1	0.000	1.00	A	$ 27.38
934-49-521	1	0.000	1.00	A	$ 27.38	934-94-076	1	0.000	1.00	A	$ 27.38
934-49-522	1	0.000	1.00	A	$ 27.38	934-94-077	1	0.000	1.00	A	$ 27.38
934-49-523	1	0.000	1.00	A	$ 27.38	934-94-078	1	0.000	1.00	A	$ 27.38
934-49-524	1	0.000	1.00	A	$ 27.38	934-94-079	1	0.000	1.00	A	$ 27.38
934-49-525	1	0.000	1.00	A	$ 27.38	934-94-080	1	0.000	1.00	A	$ 27.38
934-49-526	1	0.000	1.00	A	$ 27.38	934-94-081	1	0.000	1.00	A	$ 27.38
934-49-527	1	0.000	1.00	A	$ 27.38	934-94-082	1	0.000	1.00	A	$ 27.38
934-49-528	1	0.000	1.00	A	$ 27.38	934-94-083	1	0.000	1.00	A	$ 27.38
934-49-529	1	0.000	1.00	A	$ 27.38	934-94-084	1	0.000	1.00	A	$ 27.38
934-49-530	1	0.000	1.00	A	$ 27.38	934-94-085	1	0.000	1.00	A	$ 27.38
934-49-531	1	0.000	1.00	A	$ 27.38	934-94-086	1	0.000	1.00	A	$ 27.38
934-49-532	1	0.000	1.00	A	$ 27.38	934-94-087	1	0.000	1.00	A	$ 27.38
934-49-550	1	0.000	1.00	A	$ 27.38	934-94-088	1	0.000	1.00	A	$ 27.38
934-49-551	1	0.000	1.00	A	$ 27.38	934-94-089	1	0.000	1.00	A	$ 27.38
934-49-552	1	0.000	1.00	A	$ 27.38	934-94-090	1	0.000	1.00	A	$ 27.38
934-49-554	1	0.000	1.00	A	$ 27.38	934-94-091	1	0.000	1.00	A	$ 27.38
934-49-555	1	0.000	1.00	A	$ 27.38	934-94-092	1	0.000	1.00	A	$ 27.38
934-49-556	1	0.000	1.00	A	$ 27.38	934-94-093	1	0.000	1.00	A	$ 27.38
934-49-557	1	0.000	1.00	A	$ 27.38	934-94-094	1	0.000	1.00	A	$ 27.38

CITY OF PLACENTIA
STREET LIGHTING DISTRICT No. 81-1
ASSESSMENT ROLL FISCAL YEAR 2016-17
Listed in order of Assessor's Parcel Number

Parcel Number	Units	Acres	SFE	Zone	Assessment	Parcel Number	Units	Acres	SFE	Zone	Assessment
934-94-095	1	0.000	1.00	A	$ 27.38	934-94-160	1	0.000	1.00	A	$ 27.38
934-94-096	1	0.000	1.00	A	$ 27.38	934-94-161	1	0.000	1.00	A	$ 27.38
934-94-097	1	0.000	1.00	A	$ 27.38	934-94-162	1	0.000	1.00	A	$ 27.38
934-94-098	1	0.000	1.00	A	$ 27.38	934-94-163	1	0.000	1.00	A	$ 27.38
934-94-099	1	0.000	1.00	A	$ 27.38	934-94-164	1	0.000	1.00	A	$ 27.38
934-94-100	1	0.000	1.00	A	$ 27.38	934-94-165	1	0.000	1.00	A	$ 27.38
934-94-101	1	0.000	1.00	A	$ 27.38	934-94-166	1	0.000	1.00	A	$ 27.38
934-94-102	1	0.000	1.00	A	$ 27.38	934-94-167	1	0.000	1.00	A	$ 27.38
934-94-103	1	0.000	1.00	A	$ 27.38	934-94-168	1	0.000	1.00	A	$ 27.38
934-94-104	1	0.000	1.00	A	$ 27.38	934-94-169	1	0.000	1.00	A	$ 27.38
934-94-105	1	0.000	1.00	A	$ 27.38	934-94-170	1	0.000	1.00	A	$ 27.38
934-94-106	1	0.000	1.00	A	$ 27.38	934-94-171	1	0.000	1.00	A	$ 27.38
934-94-107	1	0.000	1.00	A	$ 27.38	934-94-172	1	0.000	1.00	A	$ 27.38
934-94-108	1	0.000	1.00	A	$ 27.38	934-94-173	1	0.000	1.00	A	$ 27.38
934-94-109	1	0.000	1.00	A	$ 27.38	934-94-174	1	0.000	1.00	A	$ 27.38
934-94-110	1	0.000	1.00	A	$ 27.38	934-94-175	1	0.000	1.00	A	$ 27.38
934-94-111	1	0.000	1.00	A	$ 27.38	934-94-176	1	0.000	1.00	A	$ 27.38
934-94-112	1	0.000	1.00	A	$ 27.38	934-94-177	1	0.000	1.00	A	$ 27.38
934-94-113	1	0.000	1.00	A	$ 27.38	939-15-100	1	0.000	1.00	A	$ 27.38
934-94-114	1	0.000	1.00	A	$ 27.38	939-15-101	1	0.000	1.00	A	$ 27.38
934-94-115	1	0.000	1.00	A	$ 27.38	939-15-102	1	0.000	1.00	A	$ 27.38
934-94-116	1	0.000	1.00	A	$ 27.38	939-15-103	1	0.000	1.00	A	$ 27.38
934-94-117	1	0.000	1.00	A	$ 27.38	939-15-104	1	0.000	1.00	A	$ 27.38
934-94-118	1	0.000	1.00	A	$ 27.38	939-15-105	1	0.000	1.00	A	$ 27.38
934-94-119	1	0.000	1.00	A	$ 27.38	939-15-106	1	0.000	1.00	A	$ 27.38
934-94-120	1	0.000	1.00	A	$ 27.38	939-15-107	1	0.000	1.00	A	$ 27.38
934-94-121	1	0.000	1.00	A	$ 27.38	939-15-108	1	0.000	1.00	A	$ 27.38
934-94-122	1	0.000	1.00	A	$ 27.38	939-15-109	1	0.000	1.00	A	$ 27.38
934-94-123	1	0.000	1.00	A	$ 27.38	939-15-110	1	0.000	1.00	A	$ 27.38
934-94-124	1	0.000	1.00	A	$ 27.38	939-15-111	1	0.000	1.00	A	$ 27.38
934-94-125	1	0.000	1.00	A	$ 27.38	939-15-112	1	0.000	1.00	A	$ 27.38
934-94-129	1	0.000	1.00	A	$ 27.38	939-15-113	1	0.000	1.00	A	$ 27.38
934-94-130	1	0.000	1.00	A	$ 27.38	939-15-114	1	0.000	1.00	A	$ 27.38
934-94-131	1	0.000	1.00	A	$ 27.38	939-15-115	1	0.000	1.00	A	$ 27.38
934-94-132	1	0.000	1.00	A	$ 27.38	939-15-116	1	0.000	1.00	A	$ 27.38
934-94-133	1	0.000	1.00	A	$ 27.38	939-15-117	1	0.000	1.00	A	$ 27.38
934-94-134	1	0.000	1.00	A	$ 27.38	939-15-118	1	0.000	1.00	A	$ 27.38
934-94-135	1	0.000	1.00	A	$ 27.38	939-15-119	1	0.000	1.00	A	$ 27.38
934-94-136	1	0.000	1.00	A	$ 27.38	939-15-120	1	0.000	1.00	A	$ 27.38
934-94-137	1	0.000	1.00	A	$ 27.38	939-15-121	1	0.000	1.00	A	$ 27.38
934-94-138	1	0.000	1.00	A	$ 27.38	939-15-122	1	0.000	1.00	A	$ 27.38
934-94-139	1	0.000	1.00	A	$ 27.38	939-15-123	1	0.000	1.00	A	$ 27.38
934-94-140	1	0.000	1.00	A	$ 27.38	939-15-124	1	0.000	1.00	A	$ 27.38
934-94-141	1	0.000	1.00	A	$ 27.38	939-15-125	1	0.000	1.00	A	$ 27.38
934-94-142	1	0.000	1.00	A	$ 27.38	939-15-126	1	0.000	1.00	A	$ 27.38
934-94-143	1	0.000	1.00	A	$ 27.38	939-15-127	1	0.000	1.00	A	$ 27.38
934-94-144	1	0.000	1.00	A	$ 27.38	939-15-128	1	0.000	1.00	A	$ 27.38
934-94-145	1	0.000	1.00	A	$ 27.38	939-15-129	1	0.000	1.00	A	$ 27.38
934-94-146	1	0.000	1.00	A	$ 27.38	939-15-130	1	0.000	1.00	A	$ 27.38
934-94-147	1	0.000	1.00	A	$ 27.38	939-15-131	1	0.000	1.00	A	$ 27.38
934-94-148	1	0.000	1.00	A	$ 27.38	939-15-132	1	0.000	1.00	A	$ 27.38
934-94-149	1	0.000	1.00	A	$ 27.38	939-15-133	1	0.000	1.00	A	$ 27.38
934-94-150	1	0.000	1.00	A	$ 27.38	939-15-134	1	0.000	1.00	A	$ 27.38
934-94-151	1	0.000	1.00	A	$ 27.38	939-15-135	1	0.000	1.00	A	$ 27.38
934-94-152	1	0.000	1.00	A	$ 27.38	939-15-136	1	0.000	1.00	A	$ 27.38
934-94-153	1	0.000	1.00	A	$ 27.38	939-15-137	1	0.000	1.00	A	$ 27.38
934-94-154	1	0.000	1.00	A	$ 27.38	939-15-138	1	0.000	1.00	A	$ 27.38
934-94-155	1	0.000	1.00	A	$ 27.38	939-15-139	1	0.000	1.00	A	$ 27.38
934-94-156	1	0.000	1.00	A	$ 27.38	939-15-140	1	0.000	1.00	A	$ 27.38
934-94-157	1	0.000	1.00	A	$ 27.38	939-15-141	1	0.000	1.00	A	$ 27.38
934-94-158	1	0.000	1.00	A	$ 27.38	939-15-142	1	0.000	1.00	A	$ 27.38
934-94-159	1	0.000	1.00	A	$ 27.38	939-15-143	1	0.000	1.00	A	$ 27.38

CITY OF PLACENTIA
STREET LIGHTING DISTRICT No. 81-1
ASSESSMENT ROLL FISCAL YEAR 2016-17
Listed in order of Assessor's Parcel Number

Parcel Number	Units	Acres	SFE	Zone	Assessment	Parcel Number	Units	Acres	SFE	Zone	Assessment
939-15-144	1	0.000	1.00	A	$ 27.38	932-54-208	0	0.000	1.00		$ 27.38
939-15-145	1	0.000	1.00	A	$ 27.38	932-54-209	0	0.000	1.00		$ 27.38
939-15-146	1	0.000	1.00	A	$ 27.38	932-54-210	0	0.000	1.00		$ 27.38
939-15-147	1	0.000	1.00	A	$ 27.38	932-54-211	0	0.000	1.00		$ 27.38
939-15-148	1	0.000	1.00	A	$ 27.38	932-54-212	0	0.000	1.00		$ 27.38
939-15-149	1	0.000	1.00	A	$ 27.38	932-54-213	0	0.000	1.00		$ 27.38
939-15-150	1	0.000	1.00	A	$ 27.38	932-54-214	0	0.000	1.00		$ 27.38
939-15-151	1	0.000	1.00	A	$ 27.38	932-54-215	0	0.000	1.00		$ 27.38
939-15-152	1	0.000	1.00	A	$ 27.38	932-54-216	0	0.000	1.00		$ 27.38
939-15-153	1	0.000	1.00	A	$ 27.38	932-54-217	0	0.000	1.00		$ 27.38
939-15-154	1	0.000	1.00	A	$ 27.38	932-54-218	0	0.000	1.00		$ 27.38
939-15-155	1	0.000	1.00	A	$ 27.38	932-54-219	0	0.000	1.00		$ 27.38
939-15-156	1	0.000	1.00	A	$ 27.38	932-54-220	0	0.000	1.00		$ 27.38
939-15-157	1	0.000	1.00	A	$ 27.38	932-54-221	0	0.000	1.00		$ 27.38
939-15-158	1	0.000	1.00	A	$ 27.38	932-54-222	0	0.000	1.00		$ 27.38
939-15-159	1	0.000	1.00	A	$ 27.38	932-54-223	0	0.000	1.00		$ 27.38
939-15-160	1	0.000	1.00	A	$ 27.38	932-54-224	0	0.000	1.00		$ 27.38
939-15-161	1	0.000	1.00	A	$ 27.38	932-54-225	0	0.000	1.00		$ 27.38
939-15-162	1	0.000	1.00	A	$ 27.38	932-54-226	0	0.000	1.00		$ 27.38
939-15-163	1	0.000	1.00	A	$ 27.38	932-54-227	0	0.000	1.00		$ 27.38
939-15-164	1	0.000	1.00	A	$ 27.38	932-54-228	0	0.000	1.00		$ 27.38
939-15-165	1	0.000	1.00	A	$ 27.38	932-54-229	0	0.000	1.00		$ 27.38
939-15-166	1	0.000	1.00	A	$ 27.38	932-54-230	0	0.000	1.00		$ 27.38
939-15-167	1	0.000	1.00	A	$ 27.38	932-54-231	0	0.000	1.00		$ 27.38
939-15-168	1	0.000	1.00	A	$ 27.38	932-54-232	0	0.000	1.00		$ 27.38
939-15-169	1	0.000	1.00	A	$ 27.38	932-54-233	0	0.000	1.00		$ 27.38
939-15-170	1	0.000	1.00	A	$ 27.38	341-375-05	1	0.000	8.00	A	$ 219.04
939-15-171	1	0.000	1.00	A	$ 27.38	340-034-25	0	0.000	51.40		$ 1,407.33
939-15-172	1	0.000	1.00	A	$ 27.38	341-501-01	0	0.000	0.30	D	$ 8.21
939-15-173	1	0.000	1.00	A	$ 27.38	341-501-02	0	0.000	0.30	D	$ 8.21
939-15-174	1	0.000	1.00	A	$ 27.38	341-501-03	0	0.000	0.30	D	$ 8.21
939-58-015	1	0.000	1.00	A	$ 27.38	341-501-04	0	0.000	0.30	D	$ 8.21
939-58-016	1	0.000	1.00	A	$ 27.38	341-501-05	0	0.000	0.30	D	$ 8.21
939-58-017	1	0.000	1.00	A	$ 27.38	341-501-06	0	0.000	0.30	D	$ 8.21
939-58-018	1	0.000	1.00	A	$ 27.38	341-501-07	0	0.000	0.30	D	$ 8.21
939-58-019	1	0.000	1.00	A	$ 27.38	341-501-08	0	0.000	0.30	D	$ 8.21
939-58-020	1	0.000	1.00	A	$ 27.38	341-501-09	0	0.000	0.30	D	$ 8.21
939-58-024	1	0.000	1.00	A	$ 27.38	341-501-10	0	0.000	0.30	D	$ 8.21
939-58-025	1	0.000	1.00	A	$ 27.38	341-501-11	0	0.000	0.30	D	$ 8.21
939-58-026	1	0.000	1.00	A	$ 27.38	341-501-12	0	0.000	0.30	D	$ 8.21
939-58-027	1	0.000	1.00	A	$ 27.38	341-501-13	0	0.000	0.30	D	$ 8.21
939-58-028	1	0.000	1.00	A	$ 27.38	341-501-14	0	0.000	0.30	D	$ 8.21
939-58-029	1	0.000	1.00	A	$ 27.38	341-501-15	0	0.000	0.30	D	$ 8.21
939-58-030	1	0.000	1.00	A	$ 27.38	341-501-16	0	0.000	0.30	D	$ 8.21
939-58-031	1	0.000	1.00	A	$ 27.38	341-501-17	0	0.000	0.30	D	$ 8.21
939-58-032	1	0.000	1.00	A	$ 27.38	341-501-18	0	0.000	0.30	D	$ 8.21
939-58-033	1	0.000	1.00	A	$ 27.38	341-501-19	0	0.000	0.30	D	$ 8.21
939-58-034	1	0.000	1.00	A	$ 27.38	341-501-20	0	0.000	0.30	D	$ 8.21
939-58-035	1	0.000	1.00	A	$ 27.38	341-501-21	0	0.000	0.30	D	$ 8.21
939-58-036	1	0.000	1.00	A	$ 27.38	341-501-22	0	0.000	0.30	D	$ 8.21
939-58-037	1	0.000	1.00	A	$ 27.38	341-501-23	0	0.000	0.30	D	$ 8.21
939-58-038	1	0.000	1.00	A	$ 27.38	341-501-24	0	0.000	0.30	D	$ 8.21
939-58-039	1	0.000	1.00	A	$ 27.38	341-501-25	0	0.000	0.30	D	$ 8.21
939-58-040	1	0.000	1.00	A	$ 27.38	341-501-26	0	0.000	0.30	D	$ 8.21
939-58-041	1	0.000	1.00	A	$ 27.38	341-501-27	0	0.000	0.30	D	$ 8.21
932-54-201	0	0.000	1.00		$ 27.38	341-501-28	0	0.000	0.30	D	$ 8.21
932-54-202	0	0.000	1.00		$ 27.38	341-501-29	0	0.000	0.30	D	$ 8.21
932-54-203	0	0.000	1.00		$ 27.38	341-501-30	0	0.000	0.30	D	$ 8.21
932-54-204	0	0.000	1.00		$ 27.38	341-501-31	0	0.000	0.30	D	$ 8.21
932-54-205	0	0.000	1.00		$ 27.38	341-501-32	0	0.000	0.30	D	$ 8.21
932-54-206	0	0.000	1.00		$ 27.38	341-501-33	0	0.000	0.30	D	$ 8.21
932-54-207	0	0.000	1.00		$ 27.38	341-501-34	0	0.000	0.30	D	$ 8.21

CITY OF PLACENTIA
STREET LIGHTING DISTRICT No. 81-1
ASSESSMENT ROLL FISCAL YEAR 2016-17
Listed in order of Assessor's Parcel Number

Parcel Number	Units	Acres	SFE	Zone	Assessment
341-501-35	0	0.000	0.30	D	$ 8.21
341-501-36	0	0.000	0.30	D	$ 8.21
341-501-37	0	0.000	0.30	D	$ 8.21
341-501-38	0	0.000	0.30	D	$ 8.21
341-501-39	0	0.000	0.30	D	$ 8.21
341-501-40	0	0.000	0.30	D	$ 8.21
341-501-41	0	0.000	0.30	D	$ 8.21
341-501-42	0	0.000	0.30	D	$ 8.21
341-501-43	0	0.000	0.30	D	$ 8.21
341-501-44	0	0.000	0.30	D	$ 8.21
341-501-45	0	0.000	0.30	D	$ 8.21
341-501-46	0	0.000	0.30	D	$ 8.21
341-501-47	0	0.000	0.30	D	$ 8.21
341-501-48	0	0.000	0.30	D	$ 8.21
341-501-49	0	0.000	0.30	D	$ 8.21
341-501-50	0	0.000	0.30	D	$ 8.21
341-501-51	0	0.000	0.30	D	$ 8.21
341-501-52	0	0.000	0.30	D	$ 8.21
341-501-53	0	0.000	0.30	D	$ 8.21
341-501-54	0	0.000	0.30	D	$ 8.21
341-501-55	0	0.000	0.30	D	$ 8.21
341-501-56	0	0.000	0.30	D	$ 8.21
341-501-57	0	0.000	0.30	D	$ 8.21
341-501-58	0	0.000	0.30	D	$ 8.21
341-501-59	0	0.000	0.30	D	$ 8.21
341-501-60	0	0.000	0.30	D	$ 8.21
341-501-61	0	0.000	0.30	D	$ 8.21
341-501-62	0	0.000	0.30	D	$ 8.21
TOTALS:			5,640.15		$154,427.18

Placentia City Council

AGENDA REPORT

TO: CITY COUNCIL

VIA: CITY ADMINISTRATOR

FROM: PUBLIC WORKS MANAGER

DATE: MAY 3, 2016

SUBJECT: **2016 PAVEMENT MANAGEMENT PLAN REPORT AND PRESENTATION**

FISCAL IMPACT: None

SUMMARY:

The City utilized the services of engineering firm Harris and Associates to prepare the City's 2016 Pavement Management Plan and report for submittal to the Orange County Transportation Authority as a condition to continue receiving Measure M2 funding. The report also serves as a tool to assist the City with planning and budgeting for current and future needed pavement repairs and maintenance.

RECOMMENDATION:

It is recommended that the City Council take the following action:

1. Receive and file the Pavement Management Plan Report and Presentation.

DISCUSSION:

To be eligible to receive Measure M (M2) Local Fair Share and competitive funding through the Orange County Transportation Authority (OCTA), each Orange County City must conduct a pavement condition evaluation of all its arterial streets every two (2) years, and all of its residential streets every six (6) years. The City last evaluated the condition of its arterial streets in 2014 and its residential streets in 2010. A report on the condition of the City's streets must be submitted to OCTA as part of this process.

To that end, on January 19, 2016, the City Council awarded a Professional Services Agreement to Harris and Associates (H&A) to complete the City's 2016 Pavement Management Plan. H&A conducted field surveys of all arterial and residential streets to collect, record, and analyze the pavement condition of the City's road network. That data was entered into a pavement management database to generate a Citywide pavement condition index. That data was also used to determine the current cost value of the City's backlog of deferred pavement maintenance and repairs, as well as identify different annual pavement maintenance budget scenarios based on available funding. In addition, H&A developed a seven-year pavement capital improvement program that organizes the City's road network into annual project areas

based upon pavement condition, the type of maintenance or repairs required (resurfacing, reconstruction, slurry seal) and is further organized into geographic locations to ensure contractor efficiencies.

The 2016 Pavement Management Plan report is attached hereto and will be discussed in greater detail as part of H&A's formal presentation to the City Council.

Prepared by:

Luis Estevez
Public Works Manager

Reviewed and approved:

Sandra J. Gonzalez
Director of Community Services

Reviewed and approved:

Damien R. Arrula
City Administrator

Attachments:

1. 2016 Pavement Management Plan
2. Powerpoint Presentation

Harris & Associates℠

SHAPING THE FUTURE ONE PROJECT AT A TIME℠

Pavement Management Program
Final Report

for the

City of Placentia

2016 Citywide
Pavement Management
Program Update

April 26, 2016

Harris & Associates
Program Managers
Construction Managers
Civil Engineers

April 26, 2016

Luis Estevez
Public Works Manager
City of Placentia
401 East Chapman Avenue
Placentia, California 92870

Subject: 2016 Citywide Pavement Management Program Update

Dear Luis:

Harris & Associates hereby submits this Final Report of the 2016 Citywide Pavement Management Program Update. This report has been prepared in conformance with the Orange County Transportation Authority "Countywide Pavement Management Program Guidelines" dated January 2016.

The information contained in this report presents the findings from the system data associated with the pavement condition of the City's street network. The City is also provided with the information that was used to develop the improvement programs. The report covers the following categories:

- Pavement Condition Summaries – (Arterials (MPAH) and Local Streets)
- Preservation and Repair Activities – (Arterials (MPAH) and Local Streets)
- Projected Budgets for Projects based on those Preservation and Repair Activities

It has been a pleasure working with the City on the City's Pavement Management Program. Should you have any questions or comments, please contact us at (949) 655-3900.

Sincerely,
Harris & Associates

Randall Bliss, PE
Senior Project Manager

TABLE OF CONTENTS

Executive Summary

I. Introduction 1

II. Methodology 3
- Maintenance Strategy Assignments 6
- Projected Work Programs 8
- Pavement Management QA/QC Plan 22

III. Condition Distribution Report 27

IV. Pavement Condition Index (PCI) Report 31
- A. In Street Name Order (Residential)
- B. In Street Name Order (Arterial)
- C. In Street Name Order (Residential & Arterial)
- D. In PCI Order (Residential & Arterial)

V. Work Programs (next 7 years) based on Various Funding Levels 115
- A. Unlimited Funding Level
- B. Recommended Funding Level (Reach & Maintain Current Avg. PCI)
- C. Zero Funding Level
- D. Recommended Funding Level (Prevent PCI of 60)

VI. Work History Report 205

Appendix A: PMP Agency Checklist
Appendix B: PMP Certification

EXECUTIVE SUMMARY

The Pavement Management Program (PMP) for the City of Placentia provides a current inventory, with condition and preservation requirements for the roadways, and a forecasting of the budget needs.

While the following recommendations have been generated by the Pavement Management Program, they are for planning purposes only and are not intended to replace sound engineering judgment. Final project recommendations should be weighed against the actual approach the City wishes to utilize in scheduling the workloads for contracting purposes. In addition, an engineering review of the pavement condition may indicate that a particular pavement section needs attention earlier than the other roads in its localized area. This may happen during the design review, particularly when it is apparent that a street can be saved from more costly maintenance treatments if preservation treatment is applied.

The use of the word Arterial in this report refers to roadways identified in the OCTA Master Plan of Arterial Highways (MPAH).

Replacement Value & Quantity of Pavement

The entire pavement network within the City of Placentia has **131.48** centerline miles of paved surfaced street segments. This equates to 24.5 million square feet of pavement. The estimated replacement value of this pavement is $112.3 million.

Residential Streets – consist of Residential low volume streets (**85.39** centerline miles).

Arterial Streets – consist of Major Arterials, Primary Arterials and Secondary Arterial streets (**46.09** centerline miles) as identified by OCTA's Master Plan of Arterial Highways (MPAH)

City's Pavement Condition

The overall condition of the City of Placentia's road network is "**Fair**", with an average weighted "**Pavement Condition Index" (PCI) of** 72, with 100 being a brand new street and 0 being a badly deteriorated street with virtually no remaining life.

Residential Streets are **"Good"** with an average weighted PCI of **78** and
Arterial Streets are **"Fair"** with an average weighted PCI of **62**.

Weighted PCI's are determined by taking the PCI for each street segment, multiplying by the area, adding the resulting product of all segments and dividing by the total area.

Budget Scenarios and Costs

Four (4) Scenarios were analyzed for the citywide 7-year pavement maintenance work plan:

1) The funding levels if unlimited funds were available.
2) What work should be the recommended work programmed.
3) What is the impact to the PCI and deferred maintenance if no funds were available?
4) The funding level necessary to maintain a PCI above 60 (at Critical)

All strategies involved the use of traditional maintenance treatments including:

1) **Slurry Seals** for streets in Good to Fair condition to seal the roadway surface and extend the pavement life.
2) **Thin Asphalt Concrete Overlays** for streets is Fair to Poor condition. A thin overlay will help reduce existing cracking, improve drivability and provide a new roadway wearing surface.
3) **Thick Asphalt Concrete Overlays** for streets in Poor condition to replace the near failing asphalt surface. Thick overlays will eliminate existing cracking, improve drivability and provide a new roadway wearing surface.
4) **Roadway Reconstruction** for streets in Very Poor condition. Reconstruction will address failing asphalt concrete pavement and underlying failing base material by reconstructing the entire roadway structural section.

Preventative maintenance on streets with better than average PCI ratings must be considered in combination with the more extensive rehabilitation of failing streets to realize the maximum net benefit and reduce the long term costs. The MircoPaver software will apply one of the maintenance treatments listed above based on a combination of the PCI and the types of pavement distresses observed. Pavement distress are categorized as: 1) Weather related (such as Weathering and Block Cracking) or; 2) Structurally Related (such as Alligator Cracking and Rutting). Streets with relatively similar PCIs my receive different treatments recommendation depending on whether the distresses an caused by weather or traffic loading. Future roadway maintenance plans for the City should be based on the general maintenance strategies developed from this pavement system analysis in combination with the other major contributing factors.

Key Assumptions and Terms:

1.) Preventative pavement maintenance will continue to be a priority and pavement maintenance funding will not decrease during the analysis period.
2.) 3% annual inflation was applied to all pavement treatment unit costs.
3.) Deferred maintenance, or backlog, is the work that is recommended and would ideally be performed with an unlimited budget, but due to budget limitations must be deferred to a later time.

Results of Funding Scenarios
A summary of the four (4) funding scenarios outline above can be found below:

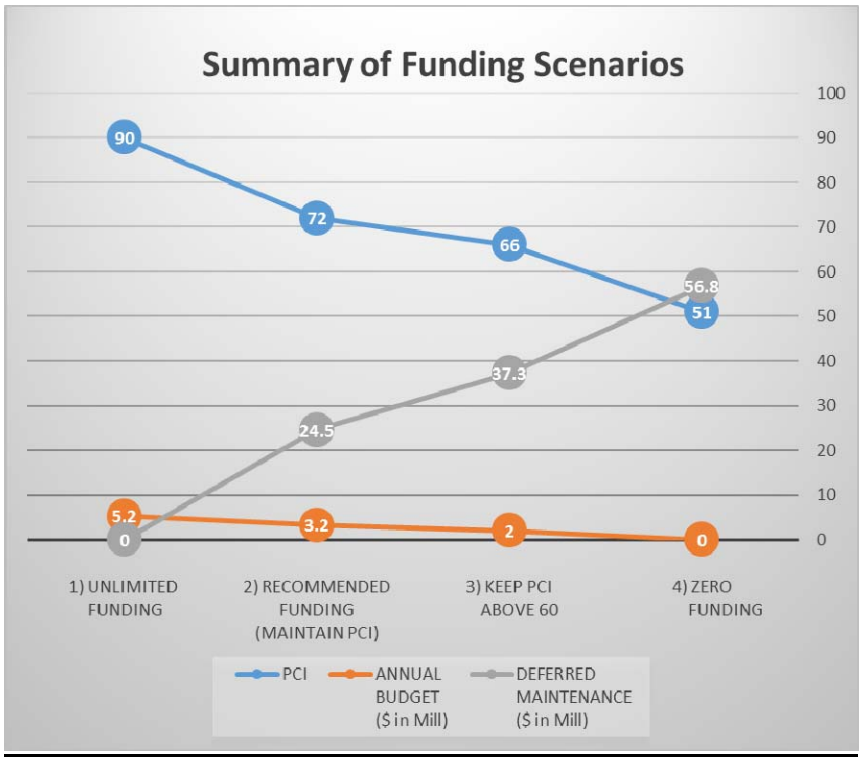

1) UNLIMITED FUNDING LEVEL

This scenario represents the street maintenance required to get streets in a Fair to Very Good condition in the first year of the scenario and maintain that level over a seven (7) year period.

All Streets - If the City could expend an unlimited amount of funding, keeping preventative maintenance in mind, the cost to maintain all streets in Very Good condition, PCI of **90**, would be approximately $24.9 million in the first year and an average of **$5.2 million** per year resulting in $**0** in deferred maintenance.

Residential Streets - If the City could expend an unlimited amount of funding, keeping preventative maintenance in mind, the cost to maintain the streets in Very Good condition would be approximately $9.7 million in the first year.

Arterial Streets - If the City could expend an unlimited amount of funding, keeping preventative maintenance in mind, the cost to maintain the streets in Very Good condition would be approximately $15.2 million in the first year.

2) RECOMMENDED FUNDING (MAINTAIN CURRENT PCI)

This scenario represents the recommended funding to reach and maintain the street average PCI over the next 7 years.

All Streets - In order to reach and maintain the citywide street average PCI at **72** over the next 7 years, approximately $**3.2 million** per year would need to be budgeted.
The amount of deferred maintenance (i.e. backlog of work not funded) will remain constant at an average of approximately **$24.5 million** over the next 7 years.

Residential - In order to reach and maintain the residential street average PCI at or above 78 over the next 7 years, approximately $1.8 million per year would need to be budgeted. The amount of deferred maintenance (i.e. backlog of work not funded) would remain constant at an average of approximately $9 million over the next 7 years.

Arterial Streets - In order to reach and maintain the arterial street average PCI at or above 62 over the next 7 years, approximately $1.3 million per year would need to be budgeted. The amount of deferred maintenance (i.e. backlog of work not funded) would remain constant at an average of approximately $15.5 million over the next 7 years.

3) FUNDING LEVEL TO KEEP PCI ABOVE 60 (Critical PCI)

This scenario represents the recommended funding to prevent the street average PCI from reaching 60 by the 7th year. A PCI of 60 was used because it is considered a lower maintenance threshold or critical PCI. If the average PCI drops below 60, future maintenance will likely require more costly treatments such as heavy overlays or reconstructions. If the average PCI can be maintained above 60 less costly conventional maintenance treatments such as overlays and slurry seals can typically be utilized.

All Streets - In order to prevent the street average PCI from reaching 60 by the 7th year, approximately **$2.0 million** per year would need to be budgeted and the resulting PCI would be **66**. The amount of deferred maintenance on streets will increase from $22.9 million to $**37.3 million** and the average pavement condition index will decrease from 72 to 66. In this scenario, the software program has selected a work program which would maintain the network as close to the critical condition as possible based on available funding.

Residential - In order to prevent the street average PCI from reaching 60 by the 7th year, approximately $0.5 million per year would need to be budgeted. The amount of deferred maintenance on streets will increase from $9.2 million to $18.6 million and the average pavement condition index will decrease from 78 to 65. In this scenario, the software program has selected a work program which would maintain the network as close to the critical condition as possible based on available funding.

Arterial Streets - In order to prevent the street average PCI from reaching 60 by the 7th year, approximately $1.5 million per year would need to be budgeted. The amount of deferred maintenance on streets will increase from $13.7 million to $15.4 million and the average pavement condition index will increase from 62 to 66. In this scenario, the software program has selected a

work program which would maintain the network as close to the critical condition as possible based on available funding.

4) ZERO FUNDING LEVEL

This scenario represents what would happen to the overall condition of the pavement network and the impact on deferred maintenance (or "backlog") if no dollars were budgeted for maintenance and repair over the next 7 years.

All Streets - If no funding is expended, the City's overall pavement condition will decrease to an average PCI of **51** by the seventh year of the program. The deferred maintenance will increase from $24.9 million to **$56.8** million within 7 years.

Residential - If no funding is expended, the City's residential pavement condition will decrease to an average PCI of 58 by the seventh year of the program. The deferred maintenance will increase from $9.7 million to $27.5 million within 7 years.

Arterial Streets - If no funding is expended, the City's arterial pavement condition will decrease to an average PCI of 38 by the seventh year of the program. The deferred maintenance will increase from $15.2 million to $29.2 million within 7 years.

Quality Control & Quality Assurance QA/QC -Per OCTA requirements, Quality Control & Quality Assurance (QC/QA) procedures are outlined in this report to insure that all procedures used to collect distress data comply with OCTA's guidelines and result in the delivery of a quality data product. Quality control checks are critical on projects such as these when large amount of data needs to be collected and processed. The QC program will be implemented at various stages of the project and include corrective actions when deficiencies are encountered.

Calendar and Project Schedule - Per OCTA guidelines all streets identified in the Master Plan for Arterial Highways (MPAH) must be surveyed at least once every two years. All local streets must be surveyed at least once every six years. Given this requirement the next re-inspection and Pavement management Program (PMP) update of the Arterial streets will need to be completed by June of 2018. The following is the existing six (6) year Pavement Management Program and CIP schedule:

June 2016	Submitted updated report to OCTA for approval and Measure M2 eligibility. Accepted report included an update of both ***Arterial and Residential*** streets.
January 2017	Begin design of annual CIP for City wide street rehabilitation.
March 2017	Complete CIP contract documents, advertise and award annual CIP project
June 2017	Complete construction of annual street rehabilitation CIP by June 30th
January 2018	Begin design of annual CIP for City wide street rehabilitation.
February 2018	Begin Pavement Management Program (PMP) updates of all ***Arterial*** streets, Includes re-inspections and draft report.
March 2018	Complete CIP contract documents, advertise and award annual CIP project
June 2018	Approve updated report and submit to OCTA for approval and Measure M2 eligibility. Report to include update of ***Arterial*** streets.
June 2018	Complete construction of annual street rehabilitation CIP by June 30th
January 2019	Begin design of annual CIP for City wide street rehabilitation.
March 2019	Complete CIP contract documents, advertise and award annual CIP project
June 2019	Complete construction of annual street rehabilitation CIP by June 30th
January 2020	Begin design of annual CIP for City wide street rehabilitation.
February 2020	Begin Pavement Management Program (PMP) updates of all ***Arterial*** streets, Includes re-inspections and draft report.
March 2020	Complete CIP contract documents, advertise and award annual CIP project.
June 2020	Approve updated report and submit to OCTA for approval and Measure M2 eligibility. Report to include update of ***Arterial*** streets.
June 2020	Complete construction of annual street rehabilitation CIP by June 30th
January 2021	Begin design of annual CIP for City wide street rehabilitation.
March 2021	Complete CIP contract documents, advertise and award annual CIP project
June 2021	Complete construction of annual street rehabilitation CIP by June 30th
January 2022	Begin design of annual CIP for City wide street rehabilitation.
February 2022	Begin Pavement Management Program (PMP) update of both ***Residential and Arterial*** streets, Includes complete re-inspections and draft report.
March 2022	Complete CIP contract documents, advertise and award annual CIP project
June 2022	Approve updated report and submit to OCTA for approval and Measure M2 eligibility. Report to include update of both *Arterial and Residential* streets.
June 2022	Complete construction of annual street rehabilitation CIP by June 30th
	Repeat 7 year cycle

This report contains additional information presented in the sections described as follows:

- Section I is an introduction to the system, current conditions, strategies and recommendations.
- Section II is the methodology used to field survey, deterioration curves, maintenance, and budgets.
- Section III is the Condition Distribution Report.
- Section IV is the PCI Report.
- Section V is the Work Programs.
- Section VI is the Work History Report.

SECTION I
INTRODUCTION

NEED FOR PAVEMENT MANAGEMENT SYSTEM

A Citywide Pavement Management Program will assist City personnel by providing current technical data to maintain a desirable level of pavement performance, while optimizing the expenditure of limited fiscal resources.

Specifically, the program provides administrators and maintenance personnel with:

- A current inventory of all public roadways
- The current pavement condition for all public roadways
- A project listing of all pavement needing maintenance, rehabilitation, or replacement
- A forecast of budget needs for maintenance, rehabilitation, or replacement of deficient sections

THE PAVEMENT NETWORK

The entire pavement network within the City of Placentia is comprised of 131.48 centerline (CL) miles of paved surfaces. 85.39 miles of Residential Streets low volume streets and 46.09 miles of Arterial Streets which consist of Major Arterials, Primary Arterials and Secondary Arterial streets as identified by OCTA's Master Plan of Arterial Highways (MPAH). To assist in planning maintenance needs, the City's road system data was compiled. The following is a summary of the mileage, area, and replacement value of pavement.

Classification		Square Feet	CLine Miles	Lane Miles	Unit Cost for Replacement	Total Replacement Value	Percent of Replacement Value
Local	Residential	15,765,581	85.39	171.01	$ 4.59	$ 72,364,017	64.38%
MPAH	Major Arterial	575,792	1.88	6.71	$ 4.59	$ 2,642,885	2.35%
	Primary Arterial	2,984,029	15.09	30.41	$ 4.59	$ 13,696,693	12.19%
	Secondary Arterial	4,113,625	23.59	47.72	$ 4.59	$ 18,881,539	16.80%
	Collector	1,047,420	5.53	8.37	$ 4.59	$ 4,807,658	4.28%
TOTALS		**24,486,447**	**131.48**	**264.21**		**$ 112,392,792**	**100%**

CURRENT CONDITIONS

As part of the development of the Pavement Management Program for the City of Placentia, a visual survey of all pavement segments in the pavement network was conducted to assess the existing surface condition. The guidelines specified by ASTM D6433-11 and Army Corps of Engineers in their *Pavement Distress Identification Guide for Asphalt-Surfaced Roads and Parking Lots* and *Pavement Distress Identification Guide for Jointed Concrete Roads and Parking Lot*, both dated June 1997, were used as the basis of the visual survey. Upon completion of this survey, a Pavement Condition Index (PCI) was calculated for each segment in the network to reflect overall pavement condition. The PCI system is a rating mechanism used to describe the condition of the City's pavement and has been adopted as the nation's standard rating system by AASHTO. Ranging between "0" and "100," a PCI of "0" would correspond to a badly deteriorated pavement with virtually no remaining life, while a PCI of "100" would correspond to a pavement with proper engineering design and construction at the beginning of its life cycle. Refer to graphs in Section III for a summary of current conditions.

The table below relates PCI ranges to general pavement condition definitions.

PCI RANGE	CONDITION
86 – 100	Very Good
75 – 85	Good
60 – 74	Fair
41 – 59	Poor
0 – 40	Very Poor

PCI Ranges*

* These ranges are per OTCA Guidelines

The overall condition of the City of Placentia's road network based on a visual inspection of all streets has a current conditions is "**Fair**" with an Avg. Weighted PCI of **72** (Residential PCI is **78 "Good"** condition & Arterial PCI is **62 "Fair"** condition). Weight PCI's are determined by taking the PCI for each street segment, multiplying by the area, adding the resulting product of all segments and dividing by the total area.

OVERALL STRATEGY

Based on the results of the condition survey, pavement maintenance/rehabilitation strategies were developed. A listing of the rehabilitation and maintenance activities utilized in the strategy development is presented in Section II. Each activity is representative of the types of work that have been programmed as part of the long-term rehabilitation and maintenance requirements of the City's street network.

Based on current and projected pavement rehabilitation and maintenance needs, annual work programs have been prepared. The tables and charts in Section II show the projected work program totals along with the total deferred maintenance for each year.

All strategies involved the use of traditional maintenance treatments such as Slurry Seals and Thin and Thick Asphalt Concrete Overlays.

All repair activities were based on distresses observed at the time of the field survey.

SECTION II
METHODOLOGY

The following section provides a description of the methodology and rationale utilized in determining the recommended actions identified in this report.

Field Survey

An inventory of street data for each public roadway within the City of Placentia was verified. Data was categorized by street and "maintenance" segment. Maintenance segment limits were identified by determining the logical maintenance practices that would apply to each street and may vary from street to street, i.e. intersection to intersection, change in pavement width, drainage conditions, crown of the roadway, etc. per the City's established segment limits. All new inspection data collected was entered into the APWA MicroPAVER version 6.5 pavement management software.

Pavement Condition Index (PCI)

After the data entry procedures were completed, a resultant distress rating was calculated for each segment. The distress rating is calculated using an algorithm developed by the Army Corps of Engineers that is recommended by the American Public Works Association and incorporated within the MicroPAVER software. The algorithm begins by giving each pavement section a score of 100 then deducting point values based on the pavement distress found within the section weighted by the quantity of distress. The Army Corps has assigned deduct values based on severity (low, moderate, or high) and the density of each distress.

The algorithm weighs the total deducts within a section and calculates a total distress rating between 0 (failed) and 100 (excellent).

The PCI is an overall measure of the condition of the road surface based on this scale. The summary of all road condition data and the representative PCI's are located in the Condition Data Report in Section IV.

Once the PCI has been established for a pavement section, the analysis and workload predictions commence. Predictions on future pavement performance are based on a pavement deterioration curves researched and developed by the Army Corps of Engineers. The Army Corps research for the deterioration curves was based on test sections that are not located in California and may have been exposed to differing weather conditions that affect the aging. For this reason the PCI developed from the Army Corps curves are conservative for the environment of your City and may project slightly lower PCIs.

Per OCTA guidelines, the City is required to perform a PMP update and report the findings to OCTA every two year (on even years). OCTA requires arterial streets be re-inspection every two years and residential streets every six years. The residential streets were last inspected in 2010 and based on OCTA requirements, arterial and residential streets were both re-inspected for this current 2016 PMP update. The most accurate method of estimating the City's current pavement condition is through the re-inspection process. Physically performing a visual evaluation or each street basically captures a snap shot in time the existing pavement condition. With our recent re-inspection of the entire City, the current citywide PCI calculation is the most accurate estimation of the condition of the City's roadway system.

The current calculated citywide weighted PCI of 72 is based on the recent citywide re-inspection data. The citywide PCI estimated for the last report, provided to OCTA in 2014, was 69. Therefore the overall citywide PCI increased by 3 points from that estimated in the last report. The PCI of 69, shown in the 2014 report, included PCI values for residential streets based on estimated PCIs instead of PCIs calculated from physical re-inspections. Without re-inspections, the PCI for a particular street is estimated by using the last inspection data and deterioration curves built into the MircoPaver software. The deterioration curves on the next page generally show expected deterioration rate for typical asphalt (AC) and Portland cement concrete (PCC) pavements. For example: If a roadway was visually inspected in 2010 and found to have a PCI of 70; the PCI value estimated in 2012, from the deterioration curves, would be approximately 66; the value estimated in 2014 might be approximately 62; and the value for 2016 might be 59; and so on. If this same street was re-inspected in 2016 the PCI calculated from this re-inspection data may be 61, which is higher than the PCI of 59 that was estimated from the deterioration curves. As stated previously, PCIs calculated from re-inspection data are more accurate than PCI's estimated from the deterioration curves and if the current PCI (based on re-inspections) is better that that of the previously estimated PCI, one explanation is that the pavement is simply performing better than the deterioration curve predictions. Another possible contributing factor to the increase in the PCI is that the individual pavement distresses that contributed to the PCI in 2010 have been corrected through annual Capital Improvement Programs (CIP) or general maintenance. For example: If a particular street had a PCI of 70 in 2010 and that value was based on the street having a distress of Alligator Cracking over a small percentage of the street, upon re-inspection in 2016 it may be found that the Alligator Cracking has been repaired, through maintenance work, and therefore that distress no longer contributes to the reduction in the PCI calculation and the street could be rated in better condition in 2016 than it was in 2010 due to the repair work. The general point here is that re-inspections capture all the corrective work that was performed on residential streets since the last inspection in 2010. It is estimated that an increase of approximately 1 PCI point can be attributed to capturing corrective maintenance work as part of the current re-inspection.

Another factor that caused an additional increase in the citywide PCI is related to changes made to the ASTM D6433 standard that is used for the inspections. When the residential streets were last inspected in 2010 the ASTM D6433 standards included 19 pavement distresses for asphalt concrete streets. At that time distress No. 19 included both 'Weathering and Raveling'. Since that time the ASTM D6433 standard changed for 19 to 20 distresses for asphalt concrete pavement. This was done by separating Weathering (19) and Raveling (20) into two separate distresses. The deduct values affecting the PCI from the old Weathering and Raveling (19) distress are more impactful than the current Weathering (19) values. For example: In 2010 a street may have had an 17 point reduction from a PCI of 100 resulting in a PCI of 83, due to the presence of 100% low severity combined Weathering and Raveling (19). If that same street were re-inspected using the revised ASTM Standard with 20 distresses, the deduct valve would be based on 100% low severity Weathering(19) only and result in a 5 point reduction in PCI (95). This is a potential increase of 12 PCI points due to the changes in the ASTM standard. The impact of separating Weathering and Raveling is greater if Weathering is the only distress that was observed. On streets were multiple distresses are observed the impact or separating Weathering and Raveling is less impactful to the PCI. It is estimated that an increase of approximately 2 PCI points can be attributed to changes in the ASTM D6344 standards.

The deterioration curves on this page show expected deterioration rate for typical asphalt (AC) and portland cement concrete (PCC) pavement.

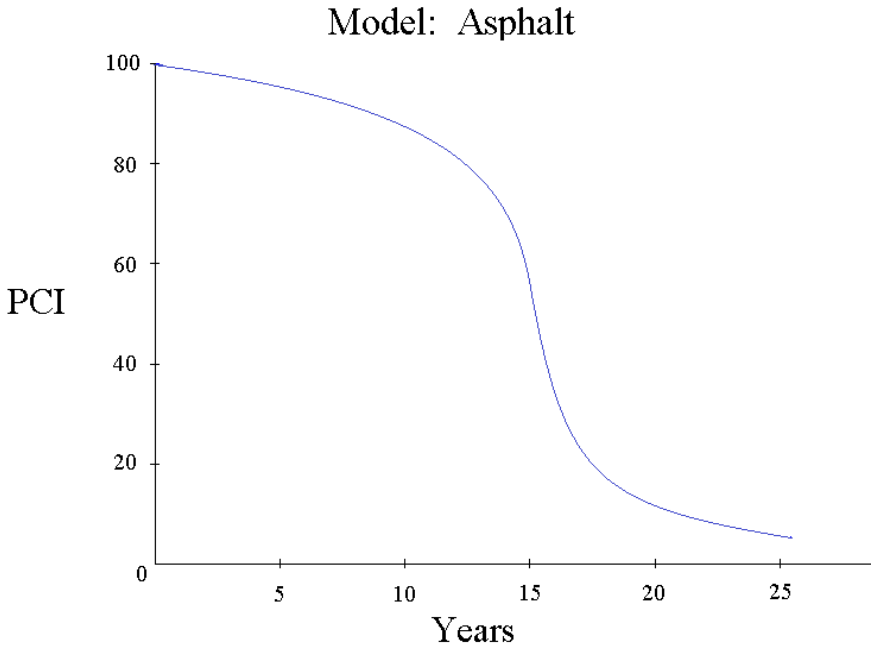

Standard Deterioration Curve for Asphalt Concrete (AC) Pavements
Expected Useful Life of Approximately 25 Years

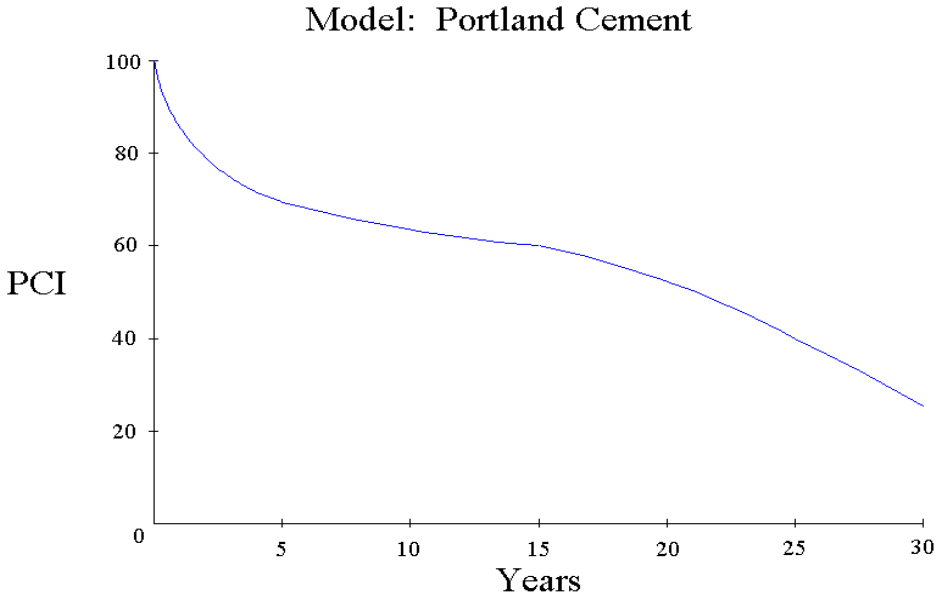

Standard Deterioration Curve for Portland Cement Concrete (PCC) Pavements
Expected Useful Life of Approximately 50 Years

As a pavement ages, the system predicts the PCI of the pavement based on the deterioration curves. The next step in the analysis is to determine at what point simple maintenance has become major rehabilitation.

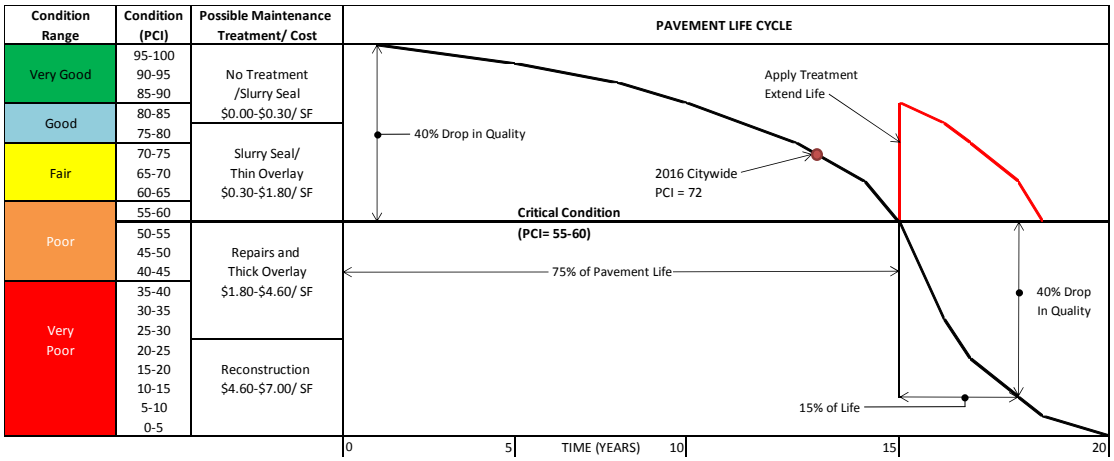

As you can see by the above graphic, by doing preventative maintenance on a pavement earlier in the pavements life, a substantial amount of money can be saved.

MAINTENANCE STRATEGY ASSIGNMENTS

The PCI and distress types are used by the system to schedule each pavement segment for maintenance activities. The Micro PAVER program recommends a specific maintenance activity based on the PCI and budget constraints. The Micro PAVER system generates work based on categories of maintenance, such as global and major maintenance. Maintenance activities per category are defined as follows:

<u>Global Maintenance</u> - Surface treatments generally utilized Slurry Seal treatments

Surface treatments applied to pavements with minimal surface distress to seal the roadway surfaces and extend pavement life. Generally it consists of a sealant or thin overlay. The typical cost for a slurry seal is $0.30 per square foot.

<u>Major Maintenance</u> – The applications of treatments that are more cost-effective alternatives to reconstruction of the entire pavement surfaces but provide the required structural support. Major maintenance includes asphalt concrete overlays and roadway reconstruction, if required.

The Micro PAVER system derives costs for major maintenance based on cost by condition ranges. The following are updated costs developed by Harris & Associates based on ENR Construction Cost Index data over the past 10 years:

Condition (PCI)	Unit Cost	Possible Treatment	MicroPaver Maintenace Category
100	$0.00	None/ Slurry Seal	No Tretament
90	$0.00 -$0.30		No Treatment/ Global MR
80	$0.30		Global MR
70	$0.30 -$1.80	1.5' AC Overlay	Global MR/ Major Above Critical
60			Global MR/ Major Above Critical
50	$1.80 - $2.25	1.5" - 3.0" AC Overlay	Major Above and Below Critical
40	$2.25		Major Below Critical
30	$2.25 -$4.60		Major Below Critical
20	$4.60	Reconstruction	Major Below Critical
10	$6.00		Major Below Critical
0	$7.00		Major Below Critical

AC Overlay - Placement of a layer of hot-mixed asphalt concrete (1.5 to 3.0 inches in thickness) over the existing pavement surface. Cold milling is performed prior to the overlay to reduce the total height of asphalt and assure alignment with existing gutter line. This also includes "dig-outs" and crack sealing prior to the application of an overlay. This treatment provides a new wearing surface and increased structural strength to the pavement section.

- *Asphalt Rubber Hot Mix (ARHM)* – Rubberized asphalt has several advantages over a conventional overlay. These include performance and environmental impacts. Specifically, using crumb rubber modified binders in pavement applications benefit local agencies by:

  - Pavement resisting cracks by being more flexible;
  - Providing cost savings due to longer life cycles and decreased maintenance;
  - Improving skid resistance;
  - Decreasing noise; and
  - Providing long lasting color contrast from marking and striping

- *AC Overlay with Reinforcing Fabric* - A conventional 1.5 or 3.0 inch overlay preceded by the placement of a woven reinforcing fabric (Petromat, Glassgrid, Ammopave, etc.) set in a prescribed amount of asphalt binder. Cold Milling, "dig-outs" and crack sealing are performed, as well. Typically used where structural strengthening is required.

Reconstruction - Removal of the existing pavement section to a prescribed depth, followed by the placement of a conventional flexible pavement section (i.e. aggregate subbase, aggregate base, and asphalt concrete) or a full depth asphalt section. Each classification of road has a typical design cross-section based upon anticipated traffic loading.

MAINTENANCE & REPAIR DECISIONS

Once the activities were chosen and unit costs were defined, budgets and work assignments were generated for each work program on an annual basis. Using the pavement deterioration curves for each type of pavement surface and class of road, both current year and future years work requirements for each pavement segment within the City were determined. The current PCI is reduced annually based on the deterioration curve, maintenance activities increase the PCI value as they are applied to the segment. The overall program is dynamic in that each strategy consists of a cyclic series of actions that simulates pavement's anticipated life cycle.

PROJECTED WORK PROGRAMS

Four (4) Scenarios were analyzed for the citywide 7-year pavement maintenance work plan:

1) The funding levels if unlimited funds were available.
2) What work should be the recommended work programmed.
3) What is the impact to the PCI and deferred maintenance if no funds were available?
4) The funding level necessary to maintain a PCI above 60 (at Critical)

Results of Funding Scenarios

A summary of the four (4) funding scenarios outline above can be found below:

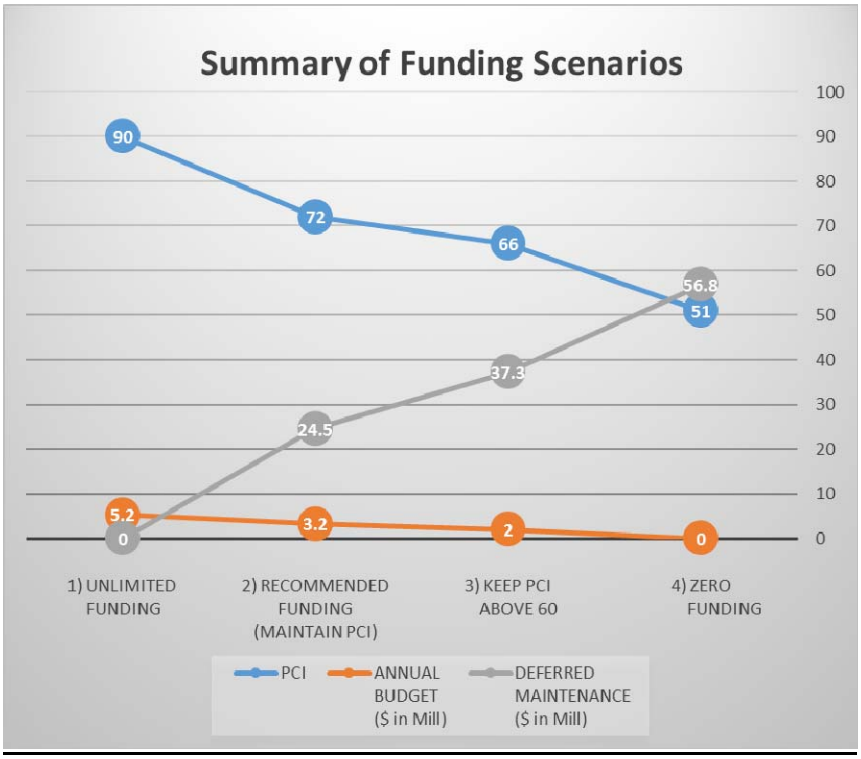

UNLIMITED FUNDING LEVEL (Residential & Arterial) - This scenario represents the street maintenance required to get streets in a Fair to Very Good condition in the first year of the scenario and maintain that level over a seven (7) year period. If the City could expend an unlimited amount of funding, keeping preventative maintenance in mind, the cost to maintain the streets in Very Good condition would be approximately $24.9 million in the first year. (Application interval is 5 years).

FY	Budget	Work Program	Deferred	Average Condition (Before)	Average Condition (After)
2016-17	∞	$24,939,639	$0	72	93
2017-18	∞	$2,430,480	$0	91	93
2018-19	∞	$13,338	$0	92	92
2019-20	∞	$4,766	$0	90	90
2020-21	∞	$625,831	$0	88	88
2021-22	∞	$5,922,967	$0	86	90
2022-23	∞	$2,802,991	$0	88	90
7-Year Total		$36,740,012	$0		
Annual Avg:		**$5,248,573**			

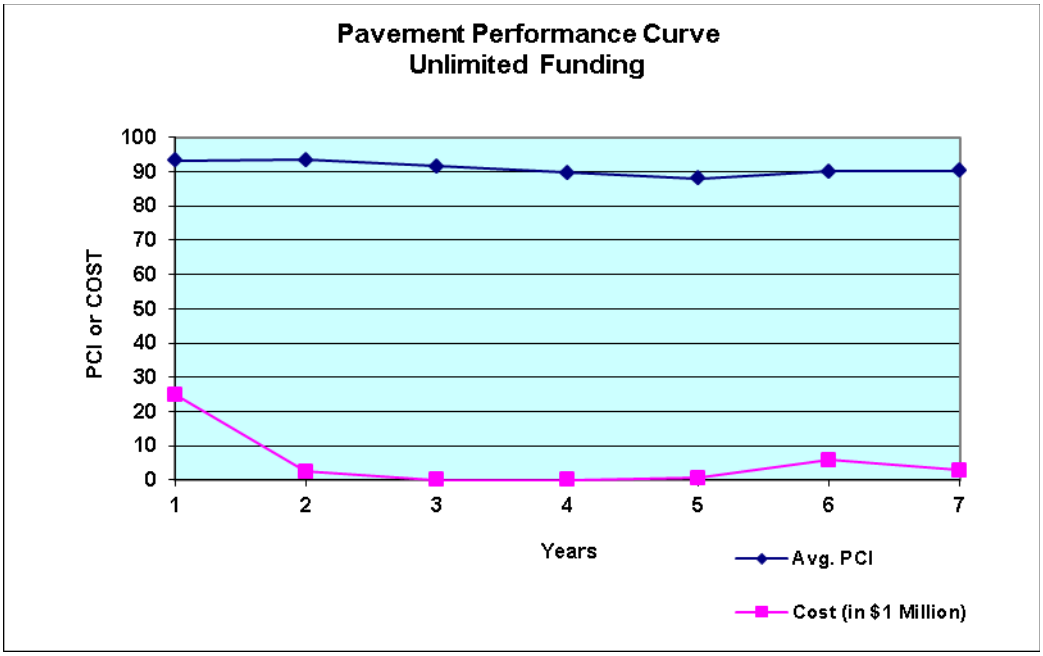

UNLIMITED FUNDING LEVEL (Residential) - This scenario represents the street maintenance required to get residential streets in a Fair to Very Good condition in the first year of the scenario and maintain that level over a seven (7) year period. If the City could expend an unlimited amount of funding, keeping preventative maintenance in mind, the cost to maintain the streets in Very Good condition would be approximately $9.7 million in the first year. (Application interval is 5 years).

FY	Budget	Work Program	Deferred	Average Condition (Before)	Average Condition (After)
2016-17	∞	$9,726,450	$0	78	91
2017-18	∞	$2,269,562	$0	89	92
2018-19	∞	$13,338	$0	90	90
2019-20	∞	$4,766	$0	88	88
2020-21	∞	$181,306	$0	85	86
2021-22	∞	$3,038,255	$0	83	87
2022-23	∞	$2,626,553	$0	85	88
7-Year Total		$17,860,230	$0		
Annual Avg:		**$2,551,461**			

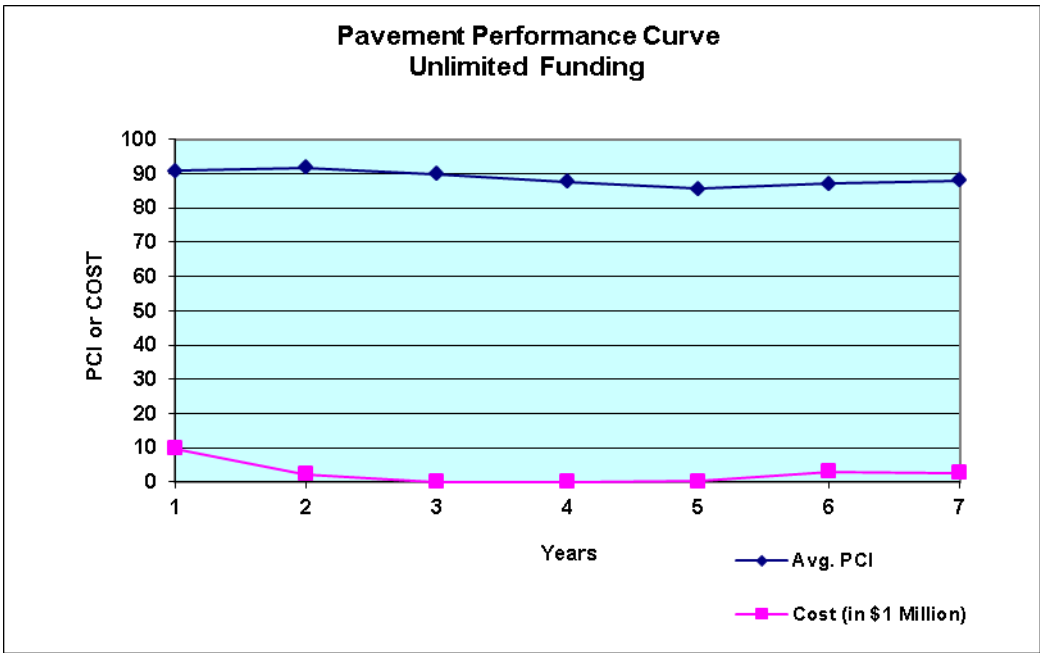

UNLIMITED FUNDING LEVEL (Arterial) - This scenario represents the street maintenance required to get arterial streets in a Fair to Very Good condition in the first year of the scenario and maintain that level over a seven (7) year period. If the City could expend an unlimited amount of funding, keeping preventative maintenance in mind, the cost to maintain the streets in Very Good condition would be approximately $15.2 million in the first year. (Application interval is 5 years).

FY	Budget	Work Program	Deferred	Average Condition (Before)	Average Condition (After)
2016-17	∞	$15,213,189	$0	62	97
2017-18	∞	$160,918	$0	96	96
2018-19	∞	$0	$0	95	95
2019-20	∞	$0	$0	93	93
2020-21	∞	$444,525	$0	91	93
2021-22	∞	$2,884,712	$0	91	96
2022-23	∞	$176,438	$0	94	94
7-Year Total		$18,879,782	$0		
Annual Avg:		**$2,697,112**			

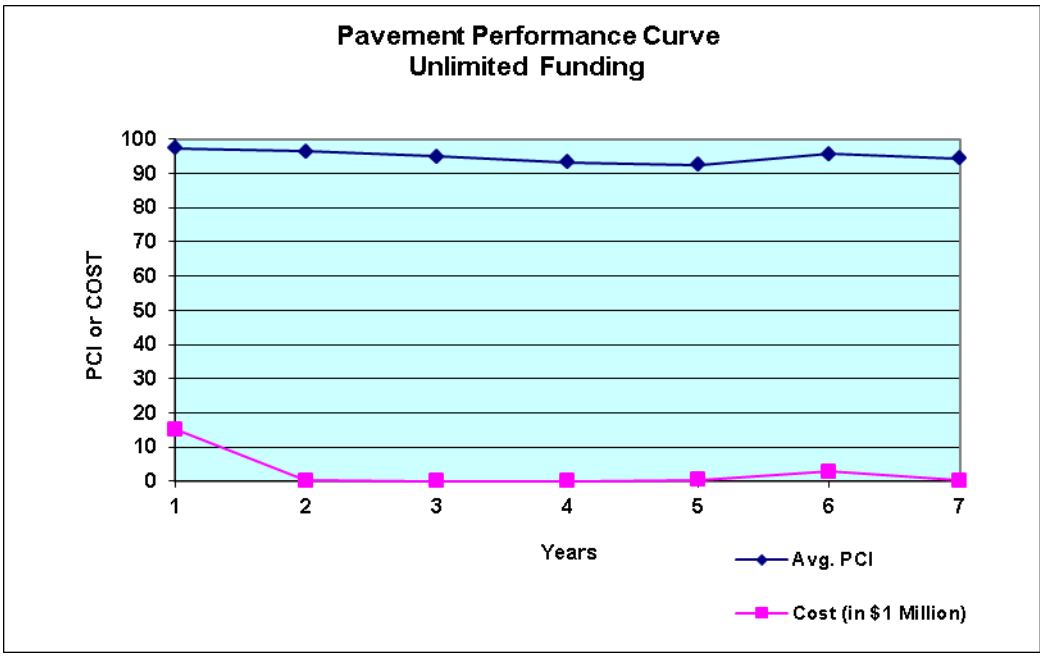

RECOMMENDED FUNDING (MAINTAIN CURRENT WEIGHTED AVG. PCI OF 72)
Residential & Arterial – In order to reach and maintain the street average PCI at or above 72 over the next 7 years, approximately $3.2 million per year would need to be budgeted. The amount of deferred maintenance (i.e. backlog of work not funded) will remain constant at an average of approximately $24.5 million over the next 7 years.

FY	Budget	Work Program	Deferred	Average Condition (Before)	Average Condition (After)
2016-17	$3,263,554	$3,263,554	$21,676,084	72	75
2017-18	$3,263,372	$3,263,372	$24,153,931	72	74
2018-19	$3,263,610	$3,263,610	$23,995,031	72	74
2019-20	$3,262,497	$3,262,497	$22,933,583	71	74
2020-21	$3,263,916	$3,263,916	$22,276,549	71	73
2021-22	$3,263,662	$3,263,662	$24,547,575	71	73
2022-23	$3,263,306	$3,263,306	$27,013,669	71	73
7-Year Total	$22,843,917	$22,843,917			
Annual Avg:		**$3,263,417**			

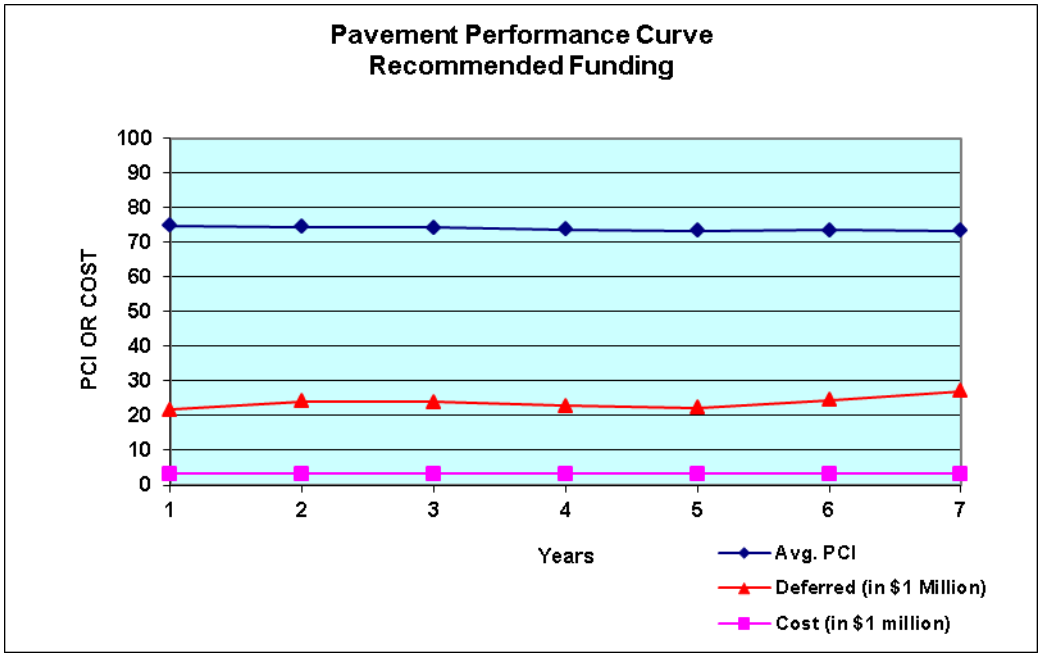

RECOMMENDED FUNDING (MAINTAIN CURRENT WEIGHTED AVG. PCI OF 78)
Residential – In order to reach and maintain the street average PCI at 78 over the next 7 years, approximately $1.8 million per year would need to be budgeted. The amount of deferred maintenance (i.e. backlog of work not funded) will remain constant at an average of approximately $9 million over the next 7 years.

FY	Budget	Work Program	Deferred	Average Condition (Before)	Average Condition (After)
2016-17	$1,824,050	$1,824,050	$7,902,399	78	80
2017-18	$1,824,183	$1,824,183	$9,604,265	78	80
2018-19	$1,823,310	$1,823,310	$9,029,692	77	80
2019-20	$1,819,923	$1,819,923	$8,067,732	77	80
2020-21	$1,813,814	$1,813,814	$7,038,609	77	79
2021-22	$1,813,930	$1,813,930	$7,358,514	76	79
2022-23	$1,824,105	$1,824,105	$7,874,142	77	79
7-Year Total	$12,743,314	$12,743,314			
Annual Avg:		**$1,820,473**			

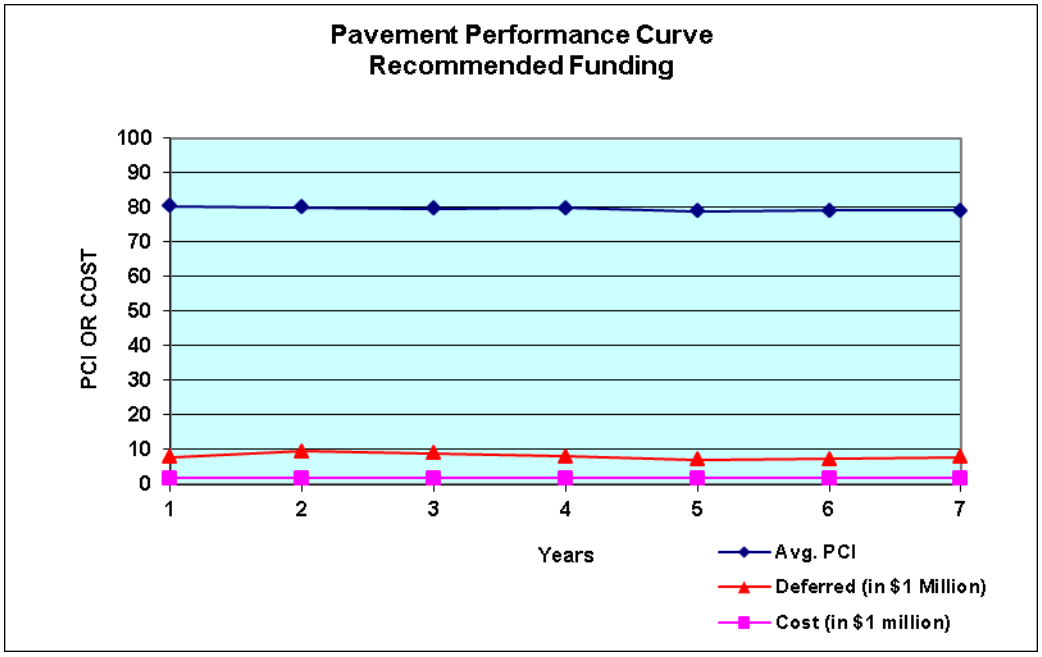

RECOMMENDED FUNDING (MAINTAIN CURRENT WEIGHTED AVG. PCI OF 62)
Arterial – In order to reach and maintain the street average PCI at or above 62 over the next 7 years, approximately $1.3 million per year would need to be budgeted. The amount of deferred maintenance (i.e. backlog of work not funded) will remain constant at an average of approximately $15.5 million over the next 7 years.

FY	Budget	Work Program	Deferred	Average Condition (Before)	Average Condition (After)
2016-17	$1,342,675	$1,342,675	$13,870,514	62	65
2017-18	$1,326,670	$1,326,670	$14,712,322	62	64
2018-19	$1,332,307	$1,332,307	$15,232,558	61	64
2019-20	$1,312,213	$1,312,213	$15,271,352	61	64
2020-21	$1,342,631	$1,342,631	$15,409,604	61	63
2021-22	$1,331,306	$1,331,306	$16,250,063	61	63
2022-23	$1,304,119	$1,304,119	$16,934,151	61	63
7-Year Total	$9,291,921	$9,291,921			
Annual Avg:		**$1,327,417**			

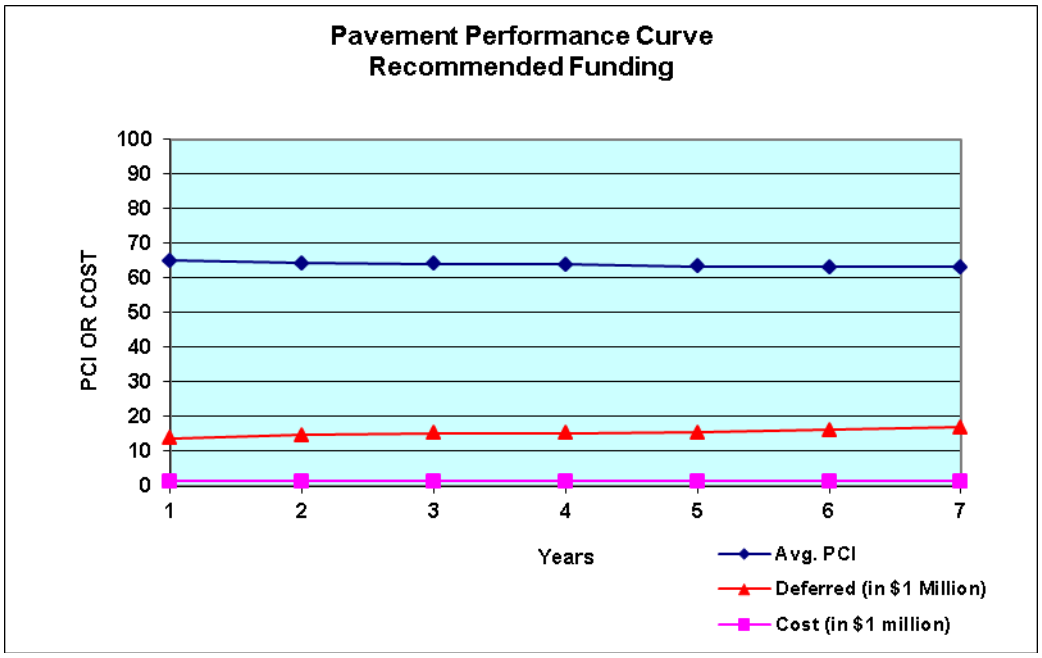

ZERO FUNDING LEVEL (Residential & Arterial) – This scenario represents what would happen to the overall condition of the pavement network and the impact on deferred maintenance (or "backlog") if no dollars were budgeted for maintenance and repair over the next 7 years. If no funding is expended, the City's pavement condition will decrease to an average PCI of 51 by the seventh year of the program. The deferred maintenance will increase from $24.9 million to $56.8 million within 7 years.

FY	Budget	Work Program	Deferred	Average Condition (Before)	Average Condition (After)
2016-17	$0	$0	$24,939,639	72	72
2017-18	$0	$0	$31,336,739	69	69
2018-19	$0	$0	$35,054,763	65	65
2019-20	$0	$0	$38,217,455	62	62
2020-21	$0	$0	$44,268,544	58	58
2021-22	$0	$0	$50,354,358	54	54
2022-23	$0	$0	$56,824,705	51	51
7-Year Total	**$0**	**$0**			

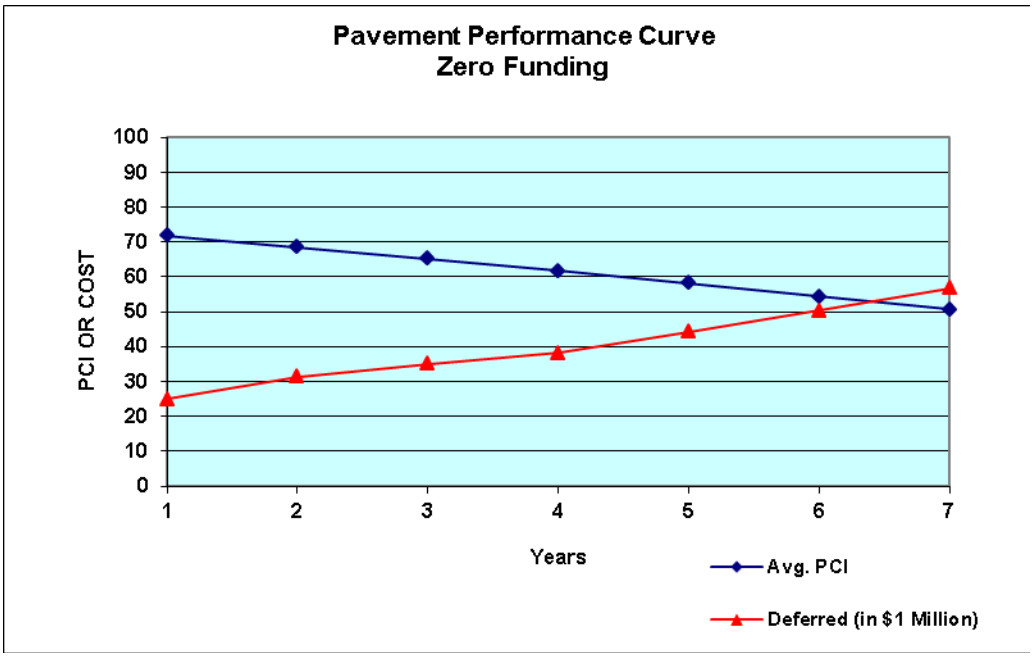

ZERO FUNDING LEVEL (Residential) – This scenario represents what would happen to the condition of the residential pavement network and the impact on deferred maintenance (or "backlog") if no dollars were budgeted for maintenance and repair over the next 7 years. If no funding is expended, the City's residential pavement condition will decrease to an average PCI of 58 by the seventh year of the program. The deferred maintenance will increase from $9.7 million to $27.5 million within 7 years.

FY	Budget	Work Program	Deferred	Average Condition (Before)	Average Condition (After)
2016-17	$0	$0	$9,726,450	78	77
2017-18	$0	$0	$13,470,086	75	75
2018-19	$0	$0	$15,013,585	71	71
2019-20	$0	$0	$16,420,049	68	68
2020-21	$0	$0	$20,448,584	65	65
2021-22	$0	$0	$23,944,930	61	61
2022-23	$0	$0	$27,529,928	58	58
7-Year Total	**$0**	**$0**			

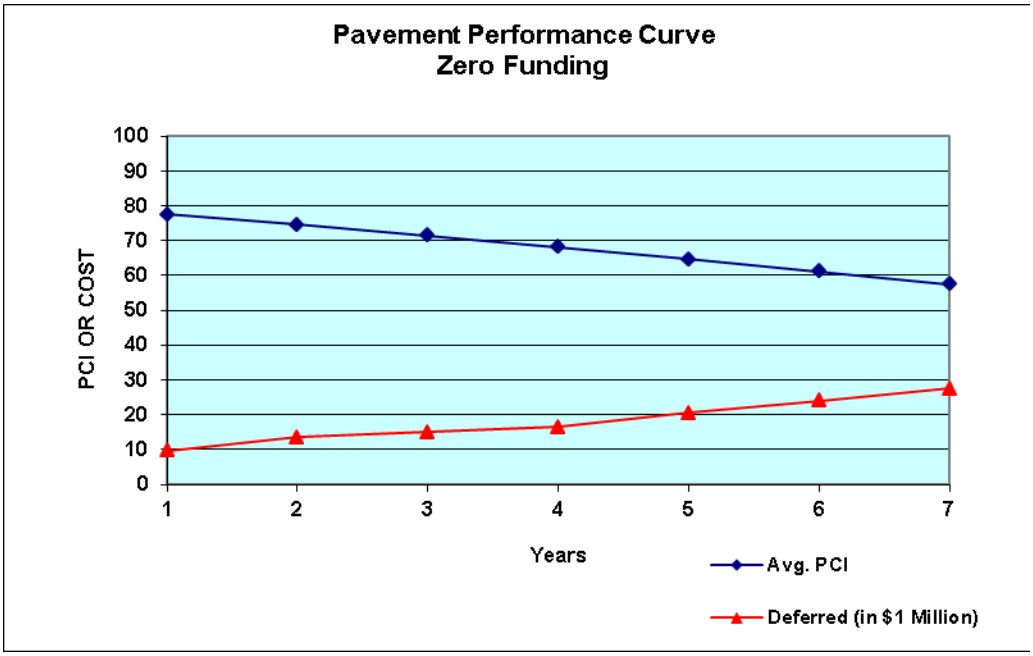

ZERO FUNDING LEVEL (Arterial) – This scenario represents what would happen to the condition of the arterial pavement network and the impact on deferred maintenance (or "backlog") if no dollars were budgeted for maintenance and repair over the next 7 years. If no funding is expended, the City's arterial pavement condition will decrease to an average PCI of 38 by the seventh year of the program. The deferred maintenance will increase from $15.2 million to $29.3 million within 7 years.

FY	Budget	Work Program	Deferred	Average Condition (Before)	Average Condition (After)
2016-17	$0	$0	$15,213,189	62	61
2017-18	$0	$0	$17,866,653	58	58
2018-19	$0	$0	$20,041,178	54	54
2019-20	$0	$0	$21,797,406	50	50
2020-21	$0	$0	$23,819,960	46	46
2021-22	$0	$0	$26,409,428	42	42
2022-23	$0	$0	$29,294,777	38	38
7-Year Total	**$0**	**$0**			

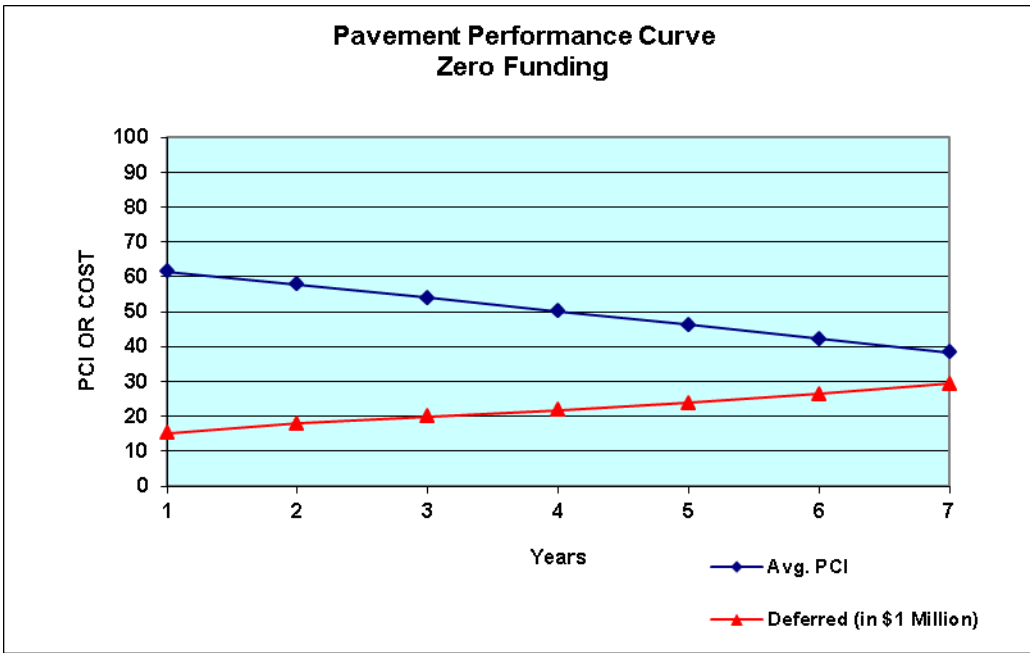

RECOMMENDED FUNDING LEVEL (PREVENT AVERAGE PCI OF 60) Residential & Arterial – In order to prevent the street average PCI from reaching 60 by the 7th year, approximately $2.0 million per year would need to be budgeted. The amount of deferred maintenance on streets will increase from $22.9 million to $37.3 million and the average pavement condition index will decrease from 72 to 66. In this scenario, the software program has selected a work program which would maintain the network as close to the critical condition as possible based on available funding.

FY	Budget	Work Program	Deferred	Average Condition (Before)	Average Condition (After)
2016-17	$1,999,416	$1,999,416	$22,940,223	72	74
2017-18	$1,999,973	$1,999,973	$26,798,406	71	72
2018-19	$1,998,814	$1,998,814	$28,128,441	69	71
2019-20	$1,998,984	$1,998,984	$28,734,953	68	69
2020-21	$1,999,370	$1,999,370	$30,021,659	66	68
2021-22	$1,999,834	$1,999,834	$33,657,411	65	67
2022-23	$1,995,657	$1,995,657	$37,344,771	64	66
7-Year Total	$13,992,050	$13,992,050			
Annual Avg:		**$1,998,864**			

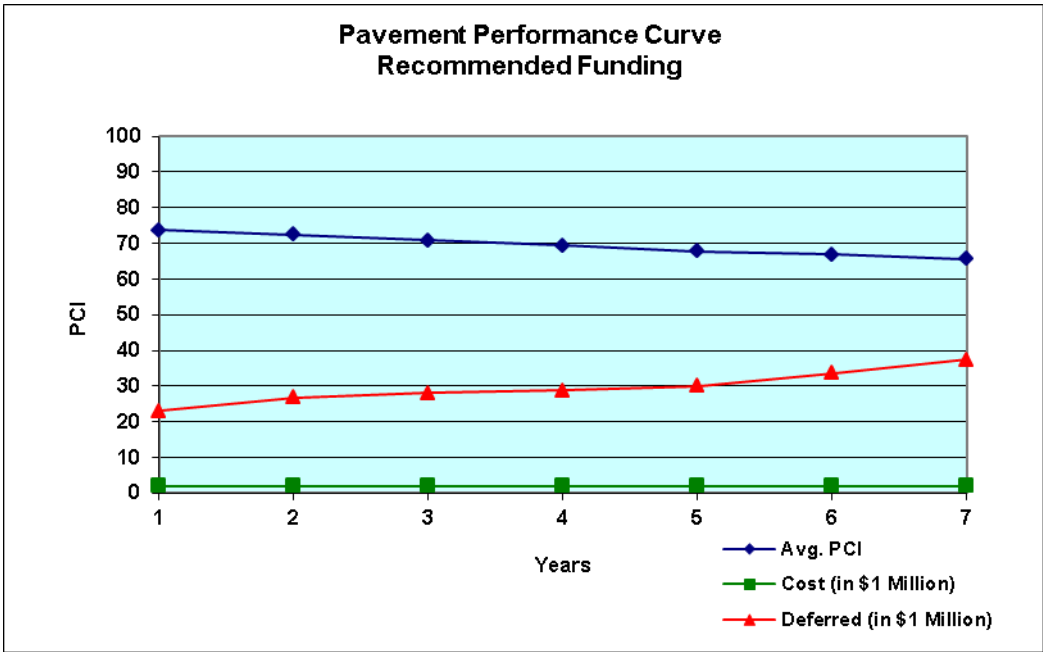

RECOMMENDED FUNDING LEVEL (PREVENT AVERAGE PCI OF 60) Residential – In order to prevent the street average PCI from reaching 60 by the 7th year, approximately $0.5 million per year would need to be budgeted. The amount of deferred maintenance on streets will increase from $9.2 million to $18.6 million and the average pavement condition index will decrease from 78 to 65. In this scenario, the software program has selected a work program which would maintain the network as close to the critical condition as possible based on available funding.

FY	Budget	Work Program	Deferred	Average Condition (Before)	Average Condition (After)
2016-17	$499,573	$499,573	$9,226,877	78	78
2017-18	$499,929	$499,929	$12,322,218	76	77
2018-19	$499,982	$499,982	$13,177,953	74	74
2019-20	$499,359	$499,359	$13,822,300	71	72
2020-21	$499,847	$499,847	$14,917,896	69	70
2021-22	$499,576	$499,576	$16,943,094	66	67
2022-23	$499,670	$499,670	$18,601,797	64	65
7-Year Total	$3,497,936	$3,497,936			
Annual Avg:		**$499,705**			

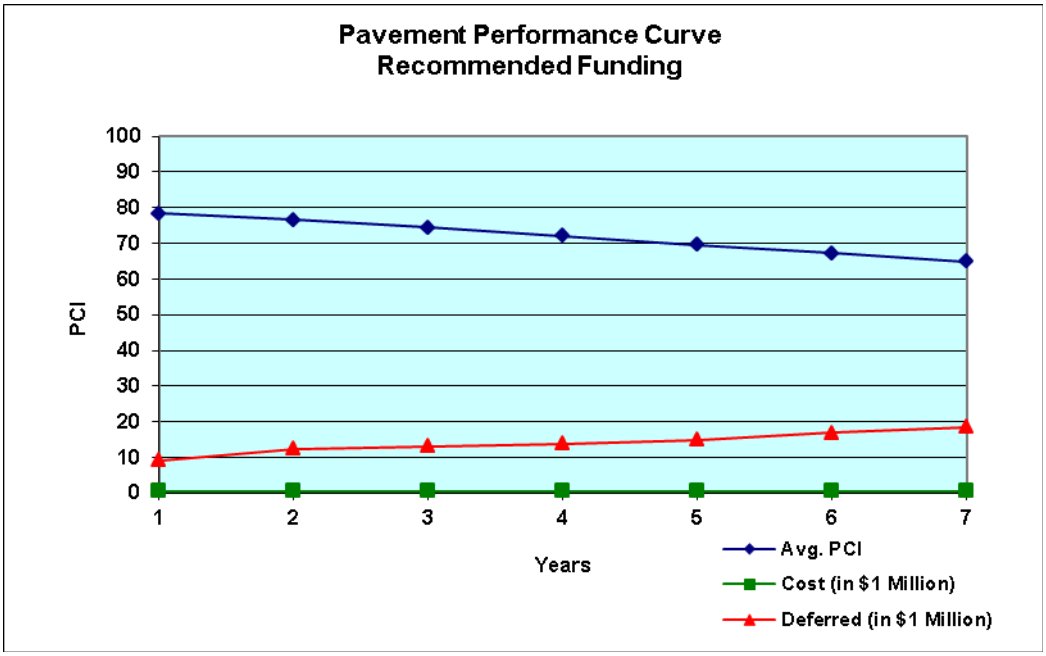

RECOMMENDED FUNDING LEVEL (PREVENT AVERAGE PCI OF 60) Arterial – In order to prevent the street average PCI from reaching 60 by the 7th year, approximately $1.5 million per year would need to be budgeted. The amount of deferred maintenance on streets will increase from $13.7 million to $15.4 million and the average pavement condition index will increase from 62 to 66. In this scenario, the software program has selected a work program which would maintain the network as close to the critical condition as possible based on available funding.

FY	Budget	Work Program	Deferred	Average Condition (Before)	Average Condition (After)
2016-17	$1,499,771	$1,499,771	$13,713,417	62	65
2017-18	$1,488,365	$1,488,365	$14,458,585	62	65
2018-19	$1,478,859	$1,478,859	$14,738,667	62	65
2019-20	$1,494,338	$1,494,338	$14,533,517	62	66
2020-21	$1,464,455	$1,464,455	$14,342,921	63	65
2021-22	$1,491,172	$1,491,172	$14,945,694	63	66
2022-23	$1,457,909	$1,457,909	$15,432,532	63	66
7-Year Total	$10,374,868	$10,374,868			
Annual Avg:		**$1,482,124**			

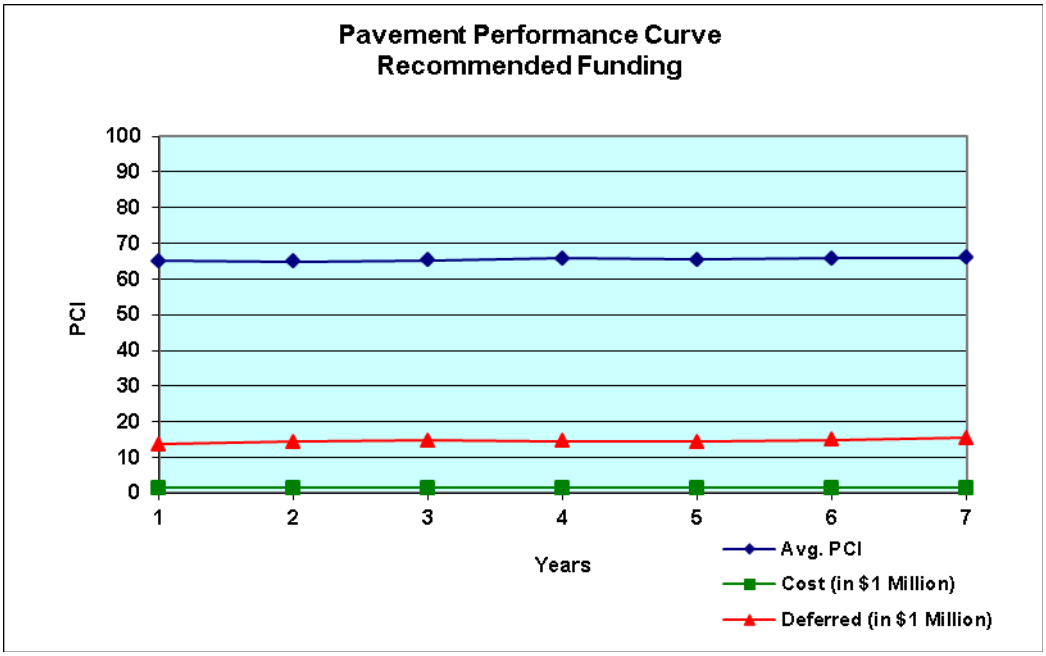

PAVEMENT MANAGEMENT PROGRAM REPORTS

In addition to the annual budgets, this report contains a comprehensive assemblage of pavement management reports ranging from summary reports to annual street maintenance and rehabilitation schedules. Collectively, as well as individually, the reports represent reasonable projections of pavement maintenance needs and performance based on visual condition assessments, unit cost estimates, and pavement deterioration models.

It is important to note that pavement segment dimensions and surface area, along with the action and repair costs, as presented on the reports, are accurate within tolerable limits. This is noteworthy due to the "implied" accuracy of reporting length and width to the nearest foot, surface area to the nearest square foot, and action and repair unit costs and project estimates to the nearest penny and dollar, respectively.

SYSTEM MAINTENANCE

City personnel need to maintain their commitment to the preventive maintenance system, while working toward reducing the City's present backlog of rehabilitation projects.

In order to ensure that report outputs are accurate and credible, it is essential that the integrity of all data files be maintained. This will require performing all necessary updates when changes are made to scheduling scenarios, unit cost information, historical data, etc. In addition, the entire pavement network will have to be re-inventoried and re-inspection at regular intervals, Arterial every 2 years and Local every 6 years (OCTA requirements). This will not only allow work to be scheduled based on the most current condition data available, but will provide City personnel with a means to monitor actual rates of pavement deterioration so appropriate modifications can be made to the system curves.

PAVEMENT MANAGEMENT QA/QC PLAN

1. INTRODUCTION

When performing data collection in any field, the need for quality control is paramount as it is essential for accurate planning, analysis and design. This is particularly true for collecting pavement distress data for a pavement management system.

The QC/QA Plan establishes minimum quality standards for performance and procedures for updates of the pavement management system.

1.1 Objectives

This document constitutes of a formal Quality Control Plan (QCP) for the City of Placentia. It was prepared in May 2014 and last revised in January of 2016.

Specifically, it is intended for the 2016 Pavement Management Update. The focus is on the collection of network-level pavement distress data (defined by NCHRP Synthesis 401 *Quality Management of Pavement Data Collection,* as "Network-level data collection involves collection of large quantities of pavement condition data, which is often converted to individual condition indices or aggregated into composite condition indices").

This document also addresses the QC plan requirements of the Orange County Transportation Authority (OCTA)'s "Countywide Pavement Management Program - Guidelines Manual" (section 2.4), adopted in May 2010.

1.2 Structure of QC Plan

The following components are addressed in this QC Plan:

- Condition survey procedures used
- Accuracy required for data collection
- Inspector qualifications and experience
- Safety

2. QUALITY CONTROL PLAN

2.1 Condition Survey Procedures

The governing document in performing condition surveys for the City of Cypress is ASTM D6433 *"Standard Practice for Roads and Parking Lots Pavement Condition Index Surveys."* Both asphalt concrete (AC) and Portland cement concrete (PCC) pavements are included in this protocol. The following distresses are collected for each pavement type.

Asphalt Concrete (AC) Pavements

1. Alligator (fatigue) cracking
2. Bleeding
3. Block cracking
4. Bumps and sags
5. Corrugation
6. Depression
7. Edge cracking
8. Joint reflection cracking
9. Lane/Shoulder drop off
10. Longitudinal & Transverse cracking
11. Patching and utility cut patching
12. Polished aggregate
13. Potholes
14. Railroad crossing
15. Rutting
16. Shoving
17. Slippage cracking
18. Swell
19. Weathering
20. Raveling

Portland Cement Concrete (Jointed)

1. Blowup/buckling
2. Corner breaks
3. Divided slab
4. Durability ("D") cracking
5. Faulting
6. Joint seal damage
7. Lane/shoulder drop off
8. Linear cracking
9. Patching (large) and utility cuts
10. Patching (small)
11. Polished aggregate
12. Popouts
13. Pumping
14. Punchout
15. Railroad crossing
16. Scaling, map cracking and crazing
17. Shrinkage cracks
18. Spalling (corner)
19. Spalling (joint)

At a minimum the inspectors were primarily concerned with eight distresses: alligator cracking, block cracking, edge cracking, longitudinal and transverse cracking, patches or utility repairs, bleeding, weathering and rutting.

Any exceptions to the above procedures are discussed before any surveys are performed. They are documented in the paragraphs below.

[Note to agency: these are usually related to distresses or situations that are not covered in the manuals. Examples include roller check marks or edge cracking on streets with no curbs and gutters. Others include the raveling of surface seals or the use of open-graded asphalt concrete mixes where the surface appears to have large voids present. Any modifications must be documented and included in this document. Photos are extremely helpful.]

All surveys are performed as walking and windshield surveys, and a minimum 10% sampling rate is utilized. Field crews are typically composed of a one-person crew on residential streets and some collectors, and up to two-person crews for major arterials, depending on traffic volumes and speeds. The safety of field personnel is paramount in all instances.

The sample unit selected must be representative of the entire pavement section. This assumes that the section is homogenous; if it is not homogeneous, then the section must be split according to the criteria agreed upon by the agency. Typically, the criteria used are:

- Pavement condition
- Construction age, if known
- Maintenance history, if known
- Traffic volumes (or functional classification as a surrogate)
- Surface types (e.g. asphalt concrete or Portland cement concrete)
- Geometric elements (e.g. widths)

Any modifications to the section inventory data are documented in the pavement management report.

A sample unit must be between 2,500 ± 1,000 square feet in conformance with ASTM D6433 protocols. Typical sample unit dimensions are 100 feet long by the width of the street. Streets that are wider than 40 feet wide will have shorter lengths (generally 50 feet) or if they are divided by a raised median, separate sample units will be taken in each direction.

Any pavement areas that are not representative of the section will be noted and surveyed as an additional sample unit.

2.2 Accuracy Required for Data Collection

The accuracy required for data collection has two components, both of which are further described in the following paragraphs.

- Re-inspections
- PCI comparisons with past surveys

As with any inspection of a City-wide network, a certain amount of street segments are expected to not be representative of what true conditions are. Most of these unexpected discrepancies are due to human error in judgment or input into the software system. Occasionally some pavements are initially deemed to be "Very Good" without a history of repairs from the previous year's status of "Good". Conversely, some pavement inspections indicate a drastic degrade when otherwise expected. In all of these instances, staff has re-inspected the street pavement to verify the accuracy of the inspection

2.2.1 Random and Systematic Re-Inspections

A minimum of 5% of the total sample units will be re-inspected and this 5% will be selected based on both a random and systematic basis. All re-inspections are made by an engineer or inspector other than the original inspector.

Random Re-inspections

Random re-inspections will include a representative selection across the following categories:

- Functional classes (i.e. arterials, collectors, locals);
- Surface types (e.g. asphalt concrete or Portland cement concrete);
- Pavement conditions (e.g. good, fair, poor);

- Inspectors;
- Geographical areas, if applicable.

Systematic Re-inspections

For systematic re-inspections, this could be due to noticed trends such as specific treatment types (e.g. open-graded mixes), a specific inspector or geographical area. In such cases, more than 5% will be re-inspected.

Acceptability Criteria

At the time of re-inspection, the actual distresses will be re-inspected and verified, and any corrections made, if necessary. Distress types and severities must be the same, and re-measured quantities within ±10% of the original measured quantity.

If corrections are required on more than 10% of the re-inspected sample unit, then an additional 5% will be re-inspected. This will continue until more than 95% of the re-inspected sections meet the acceptability criteria.

2.2.2 PCI Comparison with Past Surveys

As another level of quality control, the new PCIs are compared with the previous PCIs. If they differ by more than ±10 PCI points, these sections are automatically flagged for further investigation.

If PCI Increases 10 points

The section is investigated to see if a maintenance and rehabilitation event has occurred since the last survey, but which has not been recorded. Typically, it may include activities such as:

- Crack sealing activities - changes medium or high severity cracking to low severity
- Patching activities - alligator cracking that has been removed and patched, so that the resultant PCI is increased.
- Surface seals
- Overlay
- Others

Therefore, an up to date maintenance and rehabilitation history file in the MircoPAVER data base is desirable, both for historical accuracy as well as to provide additional quality control.

If PCI decreases 10 points

The section is checked to see if the average deterioration rate (usually 3 to 4 points per year) is exceeded. If the drop in PCI is within range of what is acceptable, no further action is required. If the drop is more than the acceptable range, a re-inspection will be performed. The default performance curves in the MicroPAVER program form the basis for what is acceptable.

2.3 Inspectors Qualifications and Experience

In 2014 OCTA started a process of pre-qualifying pavement inspectors to insure that the pavement condition data collection and ratings are consist across the County. OCTA also provides training sessions on pavement inspection procedures and the use of PMP software. Harris and Associates staff have attended both types of OCTA training and in spring of 2015 Harris staff tested and prequalified 4 inspectors as part of OCTA's pavement inspector prequalification process. Harris and Associate's pavement inspector prequalified status is current and valid until June 30, 2017

3. SAFETY PROCEDURES

Harris administers a health and safety program in compliance with the Cal OSHA Title VIII, Section 3203. The program is documented in Harris & Associates Injury and Illness Prevention Program.

Generally, the safety procedures include

- Inspectors to wear a Class 2 or 3 safety vest at all times;
- Flashing beacon on all vehicles utilized for surveys; and
- Stopped vehicles to be parked at locations away from moving traffic (e.g. nearby parking, shoulders, etc.).

On streets where there is a high volume of traffic or high speeds, additional measures may be necessary, such as:

- Surveys to occur during off-peak periods or on weekends;
- Additional inspector to watch out for traffic; and
- Traffic flaggers in extreme cases.

SECTION III
CONDITION DISTRIBUTION REPORT

This report graphically depicts the distribution of the pavement condition throughout the street network by Army Corp of Engineers condition groups. The condition ranges from a PCI of 0 "Very Poor" to 100 "Very Good", with a "Very Good" condition corresponding to a pavement at the beginning of its life cycle, and a "Very Poor" condition representing a badly deteriorated pavement with virtually no remaining life. The table on the following page shows the general pavement condition.

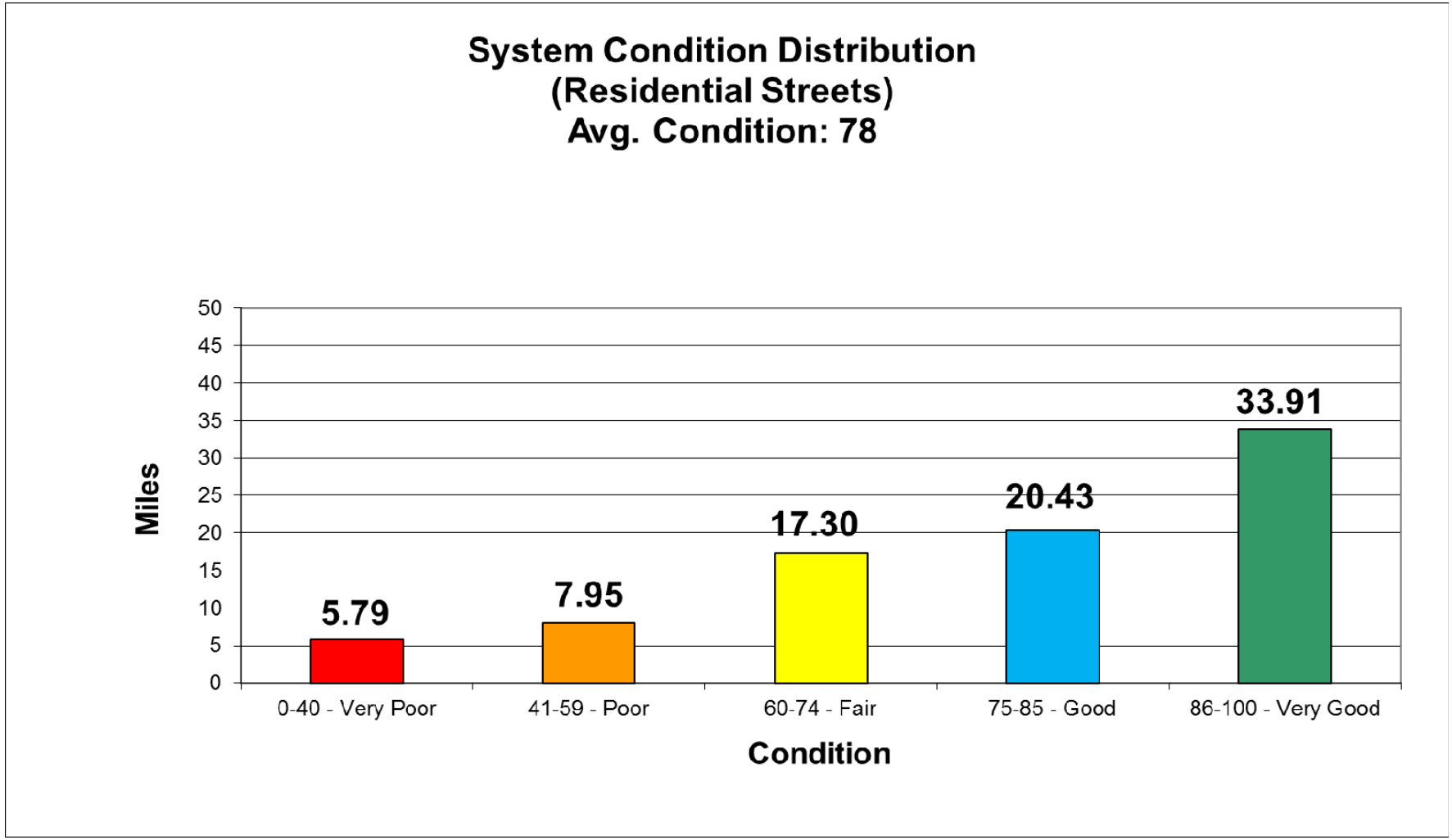
System Condition Distribution
(Residential Streets)
Avg. Condition: 78
Miles
50
45
40
35
30
25
20
15
10
5
0
5.79
7.95
17.30
20.43
33.91
0-40 - Very Poor
41-59 - Poor
60-74 - Fair
75-85 - Good
86-100 - Very Good
Condition

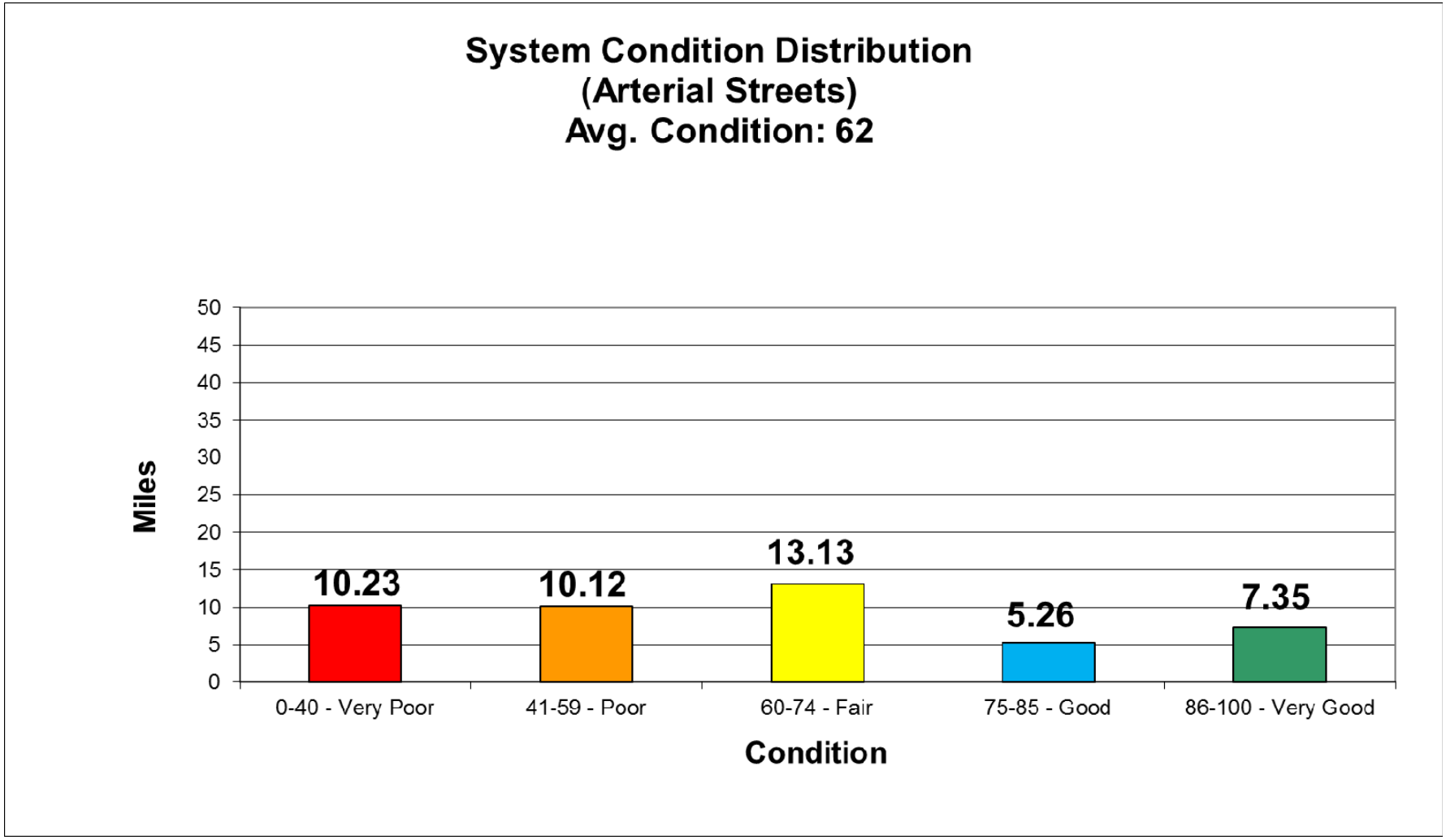
System Condition Distribution
(Arterial Streets)
Avg. Condition: 62
Miles
50
45
40
35
30
25
20
15
10
5
0
10.23
10.12
13.13
5.26
7.35
0-40 - Very Poor
41-59 - Poor
60-74 - Fair
75-85 - Good
86-100 - Very Good
Condition

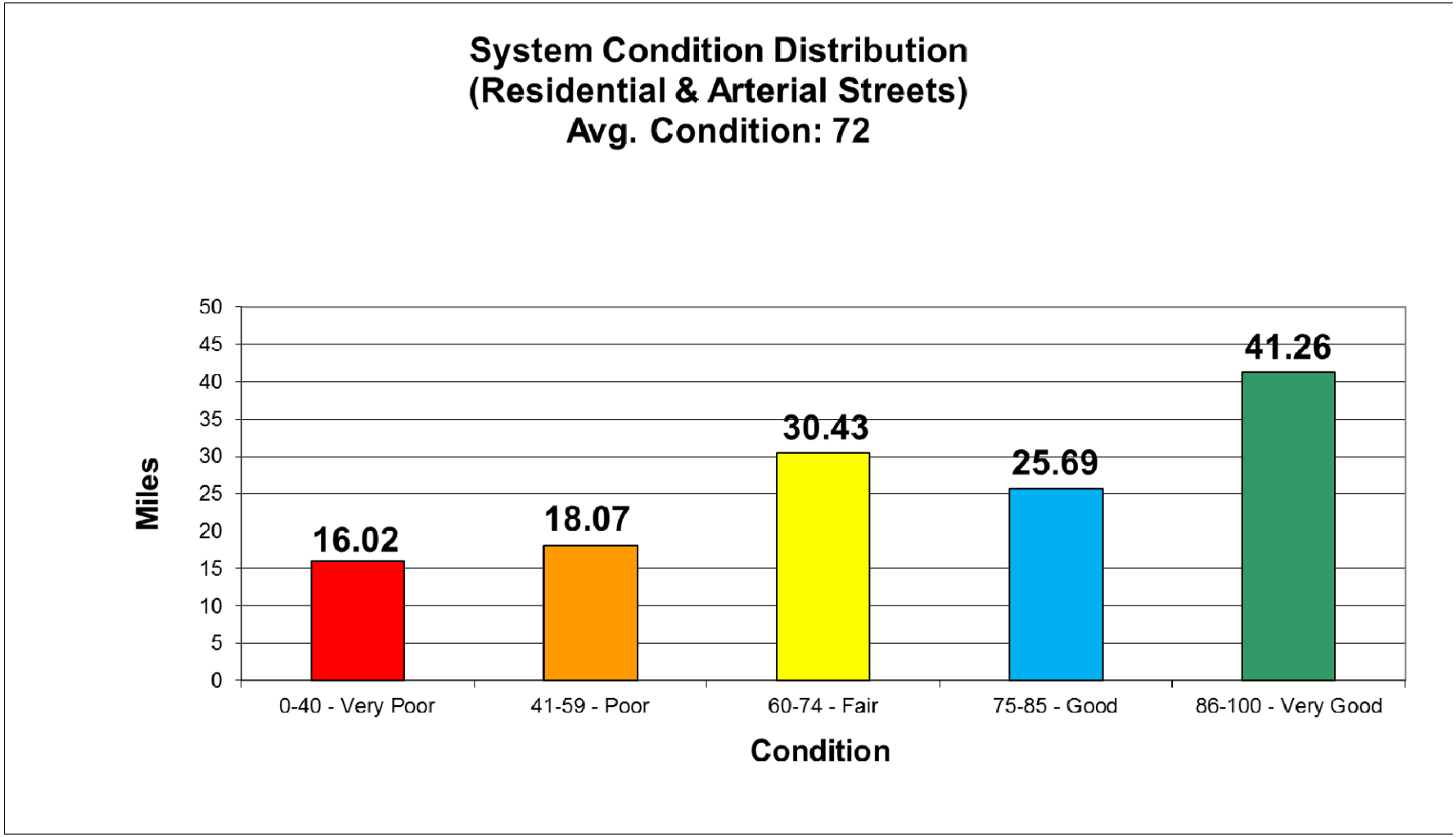
System Condition Distribution
(Residential & Arterial Streets)
Avg. Condition: 72
Miles
50
45
40
35
30
25
20
15
10
5
0
16.02
18.07
30.43
25.69
41.26
0-40 - Very Poor
41-59 - Poor
60-74 - Fair
75-85 - Good
86-100 - Very Good
Condition

SECTION IV
PAVEMENT CONDITION INDEX (PCI) REPORT

Listed alphabetically by street name and by PCI, the report provides the City with a listing of pertinent inventory and pavement condition data for each pavement section within the City's pavement network. The Pavement Condition Index (PCI) Report notes the names, limits, classification, dimension, pavement class and PCI as of the last inspection for each pavement section.

Detailed common descriptions of the information appearing on this report are presented below:

Street Name - The name of each pavement section appears in this column. Generally, the pavement section name is taken directly from a street sign; however, where no street signs are posted, the name appearing on the network map is noted instead.

Section – The section number along each branch assigned to each pavement segment

From - A description of the beginning limit of each pavement section appears in this column. The limit will note the side of the boundary street from which the segment was taken (e.g., "N/S MAIN ST" refers to the north side of the intersection at Main St). If the beginning limit exists between intersections, then the beginning limit description may be an address, post mile marker, or a distance from a known point of reference (e.g., "500' N/O MAIN ST").

To - A description of the ending limit of each pavement section appears in this column. The description may consist of a street name, an address, or a distance from a known point of reference as described in the above section.

Surface - A code is assigned to each pavement section to describe surface type.

CODE	DESCRIPTION
AAC/AC	Asphalt Concrete

Rank - The rank of each pavement section appears in this column. Typically, street segments are classified according to traffic volume or the agency's circulation element.

CODE	DESCRIPTION
B	Major Arterial
C	Collector
E	Residential
P	Primary Arterial
S	Secondary Arterial
O	Alley

Zone – The designated Maintenance Areas within the City (if applicable).

Lanes – The number of lanes in the pavement section.

Length – The length of the pavement section in linear feet (LF).

Width – The width of the pavement in linear feet (LF).

Area – The area of the pavement section in square feet (SF). The length time the width plus any additional pavement area from turn pockets, pullouts, cul-de-sacs, or other variations in the configuration of the pavement segment.

Insp. Date - The date each pavement section was last inspected.

PCI - Pavement Condition Indexes were calculated for pavement sections based on severity and extent of distress manifestations observed within the pavement section. Ranging between 0 and 100, a PCI of "100" corresponds to a pavement at the beginning of its life cycle, while a PCI of "0" corresponds to a badly deteriorated pavement which is at or near the end of its life cycle.

Street Name	Section	From	To	Surface	Rank	Lanes	Length	Width	Area	Insp. Date	PCI
Aberdeen Drive	D5	Venice Avenue	CDS	AAC	E	2	267	32	10,390	2/2/2016	91
Acacia Drive	D5	Carnation Drive	Bluebell Avenue	AAC	E	2	495	36	17,820	2/2/2016	94
Addy Avenue	D5	Key Drive	CDS	AAC	E	2	400	32	14,646	1/29/2016	95
Aguirre Lane	D5	Melrose Street	Santa Fe Avenue	AC	O	2	479	24	11,496	2/24/2016	85
Alcott Avenue	D5	Kilmer Drive	CDS	AAC	E	2	1,038	36	39,214	1/29/2016	83
Aldrin Way	D5	Arnstrong Drive	Palm Drive	AC	E	2	305	36	10,980	2/1/2016	65
All America Way	D5	Chapman Avenue	Alta Vista Street	AC	E	2	1,950	36	70,200	2/2/2016	66
Allegheny Avenue	D5	Savannah Avenue	CDS	AC	E	2	365	32	13,526	2/1/2016	35
Alley	D5	Bastanchury Road	McCormack Lane	AC	O	2	910	20	18,200	2/24/2016	81
Alley	D5	Walnut Avenue	West End	AC	O	2	290	20	5,800	2/24/2016	61
Alley	D5	Center Street	Santa Fe	AC	O	2	537	16	8,592	2/24/2016	85
Alley	D5	Ruby Drive	North End	AC	O	2	493	20	9,860	2/24/2016	56
Alley	D5	Center Street	Alta Street	AC	O	2	508	16	8,128	2/24/2016	85
Alley	D5	Harmony Lane	North End	AC	O	2	362	20	7,240	2/24/2016	85
Alley	D5	Primrose Avenue	Ruby Drive	AC	O	2	667	20	13,340	2/24/2016	66
Alley	D5	Cherry Street	Orangethorpe Ave	AC	O	2	364	20	7,280	2/24/2016	64
Alley	D5	Cherry Street	Spruce Street	AC	O	2	328	20	6,560	2/24/2016	56
Alley	D5	Cypress Avenue	Cypress Avenue	AC	O	2	98	24	2,362	2/24/2016	85
Alley, E.W.N.S.	D5	Seville Street	Fire Station	AC	O	2	586	20	11,720	2/24/2016	70
Alley, East	D5	Chapman Avenue	Center Street	AC	O	2	532	18	9,576	2/24/2016	85
Alley, East	D5	Center Street	Alley N/o Santa Fe	AC	O	2	424	18	7,632	2/24/2016	75
Alley, N.S.	D5	Lawn Street	Shady Lane	AC	O	2	569	18	10,242	2/24/2016	37
Alley, N.S.	D5	Yorba Linda Blvd	North End	AC	O	2	261	24	6,264	2/24/2016	85
Alley, N/o Santa Fe	D5	Main Street	Melrose Street	AC	O	2	275	20	5,500	2/24/2016	83
Alley, N/o Santa Fe	D5	Main Street	Bradford Avenue	AC	O	2	275	20	5,500	2/24/2016	72
Alley, North	D5	Center Street	Center Street	AC	O	2	1,294	20	25,880	2/24/2016	85
Alley, North	D5	Angelina Drive	Turf Drive	AC	O	2	580	18	10,440	2/24/2016	54
Alley, South	D5	Angelina Drive	Turf Drive	AC	O	2	580	18	10,440	2/24/2016	24
Alley, South	D5	Main Street	Melrose Street	AC	O	2	275	20	5,500	2/24/2016	76
Alley, South	D5	Bradford Avenue	Main Street	AC	O	2	275	20	5,500	2/24/2016	59
Alley, South	D5	Center Street	Center Street	AC	O	2	1,075	20	21,500	2/24/2016	85
Alley, South	D5	Melrose Street	Santa Fe Avenue	AC	O	2	397	18	7,146	2/24/2016	76
Alley, West	D5	Center Street	Chapman Avenue	AC	O	2	546	18	9,828	2/24/2016	83
Alley, West	D5	Alley N/o Santa Fe	Center Street	AC	O	2	426	18	7,668	2/24/2016	84
Alta Street	D5	North CDS	South CDS	AC	E	2	808	36	32,780	2/2/2016	45

Street Name	Section	From	To	Surface	Rank	Lanes	Length	Width	Area	Insp. Date	PCI
Alta Vista Street	D5	Angelina Drive	Kraemer Boulevard	AC	E	2	763	18	13,734	2/2/2016	94
Alta Vista Street	D5	Kraemer Boulevard	Angelina Drive	AC	E	2	762	18	13,716	2/2/2016	95
Alta Vista Street	EW	E/S Jefferson Street	W/S Van Buren Street	AC	E	2	1,775	31	55,025	2/9/2016	74
Alta Vista Street	WE	W/S Van Buren Street	E/S Jefferson Street	AC	E	2	1,775	31	55,025	2/9/2016	72
Anchorage Circle	D5	Moisi Lane	CDS	AC	E	2	177	24	5,248	2/10/2016	55
Anderson Street	D5	Trumpet Avenue	Alcott Avenue	AAC	E	2	660	36	23,760	1/29/2016	74
Angelina Drive	D5	Chapman Avenue	Alta Vista Street	AC	E	2	1,934	36	69,624	2/2/2016	94
Angelina Drive	D5	Alta Vista Street	North End	AC	E	2	1,057	36	38,052	2/2/2016	54
Angelina Drive	D5	Chapman Avenue	Backs Lane	AC	E	2	720	36	25,920	2/2/2016	73
Angelina Street	D5	Morse Avenue	Palm Drive	AAC	E	2	1,034	32	33,088	2/2/2016	95
Annajeanne Drive	D5	Cypress Point	CDS	AC	E	2	460	32	16,566	2/2/2016	76
Anned Drive	D5	Bradford Avenue	Chapman Avenue	AC	E	2	1,062	36	38,232	2/8/2016	70
Apache Street	D5	Navajo Avenue	CDS	AAC	E	2	447	32	16,150	1/27/2016	92
Appling Avenue	D5	Spahn Lane	McCormack Lane	AC	E	2	885	32	28,320	1/29/2016	84
Aquamarine Street	D5	Madison Avenue	Jade Avenue	AC	E	2	531	36	20,962	2/8/2016	93
Aqueduct Drive	D5	Boisseranc Lane	Belmont Way	AC	E	2	264	32	8,448	2/10/2016	81
Arapaho Avenue	D5	Chippewa Avenue	CDS	AAC	E	2	446	32	16,118	1/27/2016	93
Armstrong Drive	D5	Collins Way	CDS	AC	E	2	953	36	36,154	2/1/2016	69
Arnold Drive	D5	La Jolla Street	North End	AAC	E	2	653	32	20,896	2/10/2016	83
Arrowhead Drive	D5	Kenoak Drive	Rockaway Drive	AAC	E	2	610	32	19,520	2/9/2016	95
Athens Avenue	D5	Morse Avenue	Paris Way	AC	E	2	666	32	21,312	2/2/2016	94
Athens Avenue	D5	Morse Avenue	CDS	AC	E	2	420	36	19,189	2/2/2016	93
Atwood Avenue	D5	Van Buren Avenue	Atwood Park	AC	E	2	905	32	28,960	2/10/2016	53
Ave Alvarado	D5	Ave De Vaca	El Cabrillo	AC	E	2	458	24	10,992	2/9/2016	70
Ave De Pio Pico	D5	La Jolla Street	CDS	AAC	E	2	630	32	22,006	2/10/2016	83
Ave De Sol	D5	Ave Alvarado	Valencia Avenue	AC	E	2	151	44	6,116	2/9/2016	73
Ave De Vaca	D5	Calle Del Coronado	Ave Alvarado	AAC	E	2	459	24	11,016	2/9/2016	95
Avon Place	D5	Pembroke Lane	Stratford Circle	AAC	E	2	187	26	4,862	2/8/2016	95
Azalea Avenue	D5	Clover Avenue	CDS	AC	E	2	706	32	24,438	2/2/2016	93
Babcock Circle	1	Rodarte Place	CDS	AC	E	2	330	32	14,407	2/24/2016	95
Backs Lane	D5	Angelina Drive	Alta Street	AC	E	2	1,010	36	36,360	2/2/2016	43
Bagnall Avenue	D5	Belford Avenue	Brookhaven Avenue	AC	E	2	1,159	36	41,724	1/29/2016	93
Bagnall Drive	D5	Kraemer Boulevard	Belford Avenue	AC	E	2	181	36	6,516	1/29/2016	86
Baker Street	2	Walnut Avenue	Murray Street	AC	E	2	140	32	4,480	2/8/2016	26
Baker Street	D5	Walnut Avenue	Melrose Street	AC	E	2	462	32	14,784	2/8/2016	78

Street Name	Section	From	To	Surface	Rank	Lanes	Length	Width	Area	Insp. Date	PCI
Barbara Avenue	D5	Warren Street	Brian Street	AC	E	2	396	32	12,672	2/9/2016	70
Barcelona Circle	D5	Richfield Road	CDS	AC	E	2	579	32	20,374	2/10/2016	33
Barker Way	D5	Cambridge Avenue	CDS	AC	E	2	632	32	23,916	1/29/2016	77
Barry Place	D5	Cypress Point	CDS	AAC	E	2	191	32	7,958	2/2/2016	94
Bay Meadows Dr	D5	Mariposa Avenue	Mariposa Avenue	AC	E	2	1,532	32	49,024	2/10/2016	80
Beal Avenue	D5	Tuffree Boulevard	Ranchero Way	AC	E	2	827	32	26,464	1/29/2016	85
Beal Avenue	D5	Tuffree Boulevard	Stanley Avenue	AC	E	2	537	32	19,030	1/29/2016	85
Beggerly Circle	D5	CDS	Downey Lane	AC	E	2	116	32	5,558	2/2/2016	85
Belfi Ln	1	Oberle Place	Collard Way	AC	E	2	520	32	16,640	2/24/2016	95
Belford Avenue	D5	Koch Avenue	Somerset Drive	AC	E	2	1,546	36	55,656	1/29/2016	95
Belmont Way	D5	Aqeduct Drive	Caliente Court	AC	E	2	309	32	9,888	2/24/2016	74
Benjamin Avenue	D5	Vincente Avenue	CDS	AC	E	2	276	32	10,678	2/10/2016	70
Bering Street	D5	Omaha Avenue	CDS	AAC	E	2	463	32	16,662	2/9/2016	95
Berkenstock Lane	D5	McCormack Lane	Spahn Lane	AC	E	2	725	32	23,200	1/29/2016	83
Berkenstock Lane	D5	McCormack Lane	Kilmer Drive	AC	E	2	804	36	28,944	1/29/2016	81
Berkshire Way	D5	McKinley Drive	CDS	AC	E	2	551	32	19,478	1/27/2016	70
Bickford Street	D5	Kraemer Boulevard	Young Drive	AC	E	2	509	32	16,288	1/29/2016	70
Blackfoot Avenue	D5	Chickasaw Drive	CDS	AC	E	2	232	32	9,270	1/27/2016	70
Blackfoot Avenue	D5	Chickasaw Drive	South End	AC	E	2	334	24	8,016	1/27/2016	91
Blankenship Circle	D5	Garten Drive	CDS	AC	E	2	443	32	16,022	2/9/2016	95
Blanquita Way	D5	Belford Avenue	CDS	AAC	E	2	550	36	21,646	1/29/2016	94
Blue Ridge Drive	D5	McKinley Drive	Kraemer Boulevard	AC	E	2	1,518	36	54,648	1/27/2016	70
Bluebell Avenue	D5	Acacia Drive	CDS	AAC	E	2	1,055	36	39,826	2/2/2016	95
Boisseranc Lane	D5	Highland Avenue	Aqueduct Drive	AC	E	2	729	32	23,328	2/10/2016	65
Borromeo Avenue	D5	Tuffree Boulevard	Kraemer Boulevard	AC	E	2	1,357	36	48,852	1/29/2016	93
Borromeo Avenue	D5	Kraemer Boulevard	Thomas Circle	AC	E	2	769	36	27,684	1/29/2016	93
Bradford Avenue	D5	Palm Drive	North End	AC	E	2	326	36	11,736	2/9/2016	47
Bradford Avenue	D5	N/S Crowther Avenue	S/S Chapman Avenue	AC	E	2	1,555	36	55,980	2/9/2016	59
Brent Circle	D5	Warren Street	CDS	AC	E	2	204	32	6,528	2/9/2016	70
Breting Way	D5	Angelina Drive	CDS	AC	E	2	390	32	14,326	2/8/2016	76
Brian Street	D5	Barbara Avenue	Warren Street	AC	E	2	1,013	36	36,468	2/9/2016	73
Brittany Place	D5	Somerset Drive	CDS	AAC	E	2	150	32	6,646	1/29/2016	96
Brittany Place	D5	Garfield Avenue	Patrician Lane	AC	E	2	372	36	13,392	1/29/2016	91
Brookhaven Avenue	D5	Ponce Street	Purdy Street	AC	E	2	656	36	23,616	1/29/2016	95
Brookhaven Avenue	D5	Somerset Drive	Ponce Street	AC	E	2	546	36	19,656	1/29/2016	93

Street Name	Section	From	To	Surface	Rank	Lanes	Length	Width	Area	Insp. Date	PCI
Brookhaven Avenue	D5	Bastanchury Road	Somerset Drive	AC	E	2	920	36	33,120	1/29/2016	79
Brookhaven Avenue	D5	Bastanchury Road	Yorba Linda Blvd.	AC	E	2	2,666	36	95,976	1/29/2016	78
Brookhaven Avenue	D5	Purdy Avenue	Koch Avenue	AC	E	2	264	36	9,504	1/29/2016	77
Brooklyn Avenue	D5	California Street	McCormack Lane	AC	E	2	520	36	18,720	1/29/2016	37
Brooklyn Avenue	D5	McCormack Lane	Cartlen Drive	AC	E	2	530	32	16,960	1/29/2016	79
Brooklyn Circle	D5	Brooklyn Avenue	CDS	AC	E	2	148	32	6,582	1/29/2016	36
Brower Avenue	D5	Brookhaven Avenue	CDS	AC	E	2	1,450	36	54,046	2/1/2016	29
Brunemeier Street	D5	Sarah Avenue	CDS	AAC	E	2	208	36	9,334	1/29/2016	95
Brunswick Avenue	D5	Genoa Place	Venice Avenue	AAC	E	2	706	36	25,416	2/2/2016	93
Bryce Circle	D5	Carlsbad Street	CDS	AC	E	2	358	32	13,302	2/9/2016	91
Buccaneer Drive	D5	Easton Street	Eastwind Drive	AC	E	2	120	26	3,120	2/10/2016	61
Buccaneer Drive	D5	Anchorage Circle	Easton Street	AC	E	2	265	26	6,890	2/10/2016	70
Buck Place	D5	Downey Lane	Central Avenue	AC	E	2	195	36	7,020	2/2/2016	95
Burgess Circle	D5	Borromeo Avenue	CDS	AAC	E	2	181	32	7,638	1/29/2016	91
Burgundy Way	D5	Normandy Avenue	Palm Drive	AC	E	2	385	32	12,320	2/2/2016	73
Byrd Circle	D5	Borromeo Avenue	CDS	AC	E	2	204	32	8,374	1/29/2016	93
Caliente Way	D5	Belmont Way	North End	AC	E	2	254	36	9,144	2/10/2016	69
California Street	D5	Golden Avenue	Carina Avenue	AAC	E	2	537	36	19,332	1/27/2016	95
California Street	D5	Golden Avenue	Brooklyn Avenue	AC	E	2	296	36	10,656	1/29/2016	33
Calle De Anza	D5	El Cabrillo	Calle Del Coronado	AC	E	2	182	24	4,368	2/9/2016	70
Calle Del Coronado	D5	Yorba Linda Blvd.	Ave De Vaca	AC	E	2	716	24	17,184	2/9/2016	70
Calle Pizarro	D5	Via Cortez	Via De Leon	AC	E	2	416	24	9,984	2/9/2016	70
Camarillo Street	D5	Santa Fe Avenue	CDS	AC	E	2	757	32	26,070	2/8/2016	79
Cambridge Avenue	D5	Bastanchury Road	Sherwood Avenue	AC	E	2	1,218	32	38,976	1/29/2016	85
Cameron Street	D5	Crowther Avenue	CDS	AC	E	2	301	48	16,294	2/8/2016	54
Campanis Ln	1	Tomko Way	CDS	AC	E	2	900	32	30,646	2/24/2016	95
Canard Avenue	D5	Livingston Avenue	Beal Avenue	AC	E	2	1,141	32	36,512	2/1/2016	83
Candlewood Avenue	D5	Limerick Drive	Hacienda Street	AC	E	2	514	32	16,448	2/2/2016	78
Capistrano Street	D5	Ventura Avenue	Santa Fe Avenue	AC	E	2	456	36	16,416	2/8/2016	73
Caracas Drive	D5	Salvador Drive	CDS	AAC	E	2	303	32	11,542	2/9/2016	93
Carew Drive	D5	Garten Drive	CDS	AC	E	2	741	32	25,558	2/9/2016	94
Carina Avenue	D5	California Street	Cartlen Drive	AC	E	2	1,146	36	41,256	1/27/2016	84
Carleton Circle	D5	Somerset Drive	CDS	AC	E	2	139	32	6,294	1/29/2016	93
Carleton Circle	D5	Patrician Lane	CDS	AC	E	2	194	32	8,054	1/29/2016	84
Carlsbad Street	D5	Jefferson Street	North City Limits	AC	E	2	1,437	36	51,732	2/9/2016	95

Street Name	Section	From	To	Surface	Rank	Lanes	Length	Width	Area	Insp. Date	PCI
Carlson Lane	D5	Bradford Avenue	CDS	AC	E	2	327	32	12,310	2/8/2016	95
Carnation Drive	D5	Magnolia Avenue	Acacia Drive	AC	E	2	1,202	36	43,272	2/2/2016	90
Carolina Way	D5	Frederick Street	Hock Street	AAC	E	2	263	36	9,468	1/29/2016	95
Cartier Place	D5	Clark Avenue	CDS	AC	E	2	427	32	15,510	1/29/2016	57
Cartlen Drive	D5	Brooklyn Avenue	Bastanchury Road	AC	E	2	1,507	32	48,224	1/29/2016	75
Cartlen Drive	D5	Golden Avenue	CDS	AC	E	2	543	36	21,394	1/27/2016	83
Cartlen Drive	D5	South City Limits	Berkenstock Lane	AC	E	2	1,324	36	47,664	1/29/2016	95
Cartlen Drive	D5	Cobb Avenue	North End	AAC	E	2	258	32	8,256	1/29/2016	92
Cascades Avenue	D5	Mammoth Way	West City Limits	AAC	E	2	143	36	5,148	2/9/2016	91
Castner Drive	1	Rose Drive	Rodarte Place	AC	E	2	534	32	17,088	2/24/2016	95
Cayuga Avenue	D5	Seneca Street	Golden Avenue	AAC	E	2	211	26	5,486	1/27/2016	95
Cebu Court	D5	Carina Avenue	CDS	AC	E	2	116	32	5,558	1/27/2016	83
Center Street	2	Walnut Avenue	Murray Street	AAC	E	2	275	36	9,900	2/2/2016	85
Center Street	D5	Alta Street	Bradford Avenue	AAC	E	2	332	36	11,952	2/2/2016	95
Center Street	D5	Bradford Avenue	Melrose Street	AC	E	2	659	36	23,724	2/2/2016	55
Center Street	D5	Murray Street	Placentia Avenue	AAC	E	2	1,364	36	49,104	2/2/2016	85
Center Street	D5	Melrose Street	Walnut Avenue	AC	E	2	388	36	13,968	2/2/2016	51
Central Avenue	D5	Chapman Avenue	San Juan Lane	AC	E	2	209	36	7,034	2/2/2016	87
Central Avenue	D5	Chapman Avenue	Alta Vista Street	AC	E	2	1,843	50	92,150	2/2/2016	58
Chang Lane	D5	Alta Vista Street	Larsen Lane	AC	E	2	483	36	17,388	2/9/2016	78
Cherokee Avenue	D5	Seminole Avenue	Golden Avenue	AC	E	2	428	36	15,408	1/27/2016	94
Cherry Hills Street	D5	Morse Avenue	Pinehurst Avenue	AC	E	2	915	36	32,940	2/2/2016	95
Cherry Street	D5	Van Buren Street	Lincoln Street	AC	E	2	694	32	22,208	2/9/2016	93
Cherry Street	D5	Van Buren Street	CDS	AAC	E	2	599	32	21,014	2/9/2016	95
Cheyenne Place	D5	Chippewa Avenue	CDS	AC	E	2	445	32	16,086	1/27/2016	75
Chicago Avenue	D5	Cartlen Avenue	California Street	AC	E	2	1,101	36	39,636	1/27/2016	73
Chickasaw Drive NB	D5	Golden Avenue	Yankton Street	AAC	E	1	275	15	4,125	1/27/2016	95
Chickasaw Drive NB	D6	Yankton Street	Valencia Avenue	AAC	E	2	1,029	32	32,928	1/27/2016	74
Chickasaw Drive SB	D5	Yankton Street	Golden Avenue	AAC	E	1	275	15	4,125	1/27/2016	95
Chippewa Avenue	D5	Shoshoni Avenue	Cheyenne Place	AAC	E	2	470	36	16,920	1/27/2016	95
Chippewa Avenue	D6	Cheyenne Place	Seminole Avenue	AC	E	2	282	36	10,152	1/27/2016	73
Choctaw Place	D5	Cherokee Avenue	CDS	AC	E	2	425	32	15,446	1/27/2016	92
Christensen Drive	D5	Bickford Street	Young Drive	AC	E	2	530	32	16,960	1/29/2016	66
Cimarron Avenue	D5	Rio Grande Avenue	Kraemer Boulevard	AC	E	2	743	36	26,748	2/1/2016	37
Cisneros Lane	D5	Nevin Lane	Tidland Circle	AC	E	2	271	36	9,756	2/9/2016	86

Street Name	Section	From	To	Surface	Rank	Lanes	Length	Width	Area	Insp. Date	PCI
Clairmont Avenue	D5	Fremont Avenue	Rosemont Street	AAC	E	2	754	36	27,144	1/29/2016	95
Clairmont Avenue	D5	Placentia Avenue	Rosemont Street	AC	E	2	184	36	6,624	1/29/2016	95
Clark Avenue	D5	Livingston Avenue	Lewis Place	AC	E	2	505	32	16,160	1/29/2016	73
Clemens Drive	D5	Hemingway Avenue	Cobb Avenue	AAC	E	2	551	36	19,836	1/29/2016	94
Clover Avenue	D5	Hibiscus Way	Azalea Avenue	AC	E	2	221	36	7,956	2/2/2016	92
Cobb Avenue	D5	McCormack Lane	Spahn Lane	AC	E	2	743	36	26,748	1/29/2016	85
Cobb Avenue	D5	Clemens Drive	Hamer Drive	AAC	E	2	924	36	33,264	1/29/2016	93
Colgate Drive	D5	Colgate Way	CDS	AC	E	2	421	36	17,002	2/2/2016	65
Colgate Way	D5	Vanderbuilt Drive	Colgate Drive	AC	E	2	244	36	8,784	2/2/2016	67
Collard Way	1	Voigt Way	Belfi Ln	AAC	E	2	682	32	21,824	2/24/2016	95
Collins Way	D5	Palm Drive	Armstrong Drive	AC	E	2	605	36	21,780	2/1/2016	70
Colombia Circle	D5	Cimarron Avenue	CDS	AC	E	2	223	32	8,982	2/1/2016	44
Comanche Drive	D5	Navajo Avenue	CDS	AAC	E	2	457	32	16,470	1/27/2016	93
Cooper Drive	D5	Lemke Drive	Whitman Drive	AC	E	2	732	36	26,352	1/29/2016	73
Corbett Drive	D5	Hall Lane	CDS	AC	E	2	397	32	14,550	2/9/2016	74
Coventry Circle	D5	Pageantry Drive	CDS	AAC	E	2	180	32	7,606	2/8/2016	91
Crowley Way	D5	Tahoe Avenue	CDS	AC	E	2	365	32	13,526	2/1/2016	62
Cuyler Avenue	D5	McCormack Lane	Spahn Lane	AC	E	2	822	32	26,304	1/29/2016	83
Cypress Point Drive	D5	Palm Drive	Morse Avenue	AAC	E	2	1,056	36	38,016	2/2/2016	95
Cypress Point Drive	D5	Morse Avenue	Pinehurst Avenue	AC	E	2	917	36	33,012	2/2/2016	95
Cypress Street	D5	La Jolla Street	South CDS	AAC	E	2	568	32	20,022	2/10/2016	85
Cypress Street	D5	La Jolla Street	North End	AC	E	2	745	32	23,840	2/10/2016	82
Dartmouth Drive	D5	All America Way	Dartmouth Way	AC	E	2	714	36	25,704	2/2/2016	70
Dartmouth Way	D5	Dartmouth Drive	Stanford Drive	AC	E	2	303	36	10,908	2/2/2016	69
De Jesus Drive	D5	Central Avenue	Langer Drive N	AC	E	2	462	32	14,784	2/2/2016	70
De Soto Street	D5	Omaha Avenue	CDS	AAC	E	2	460	32	16,566	2/9/2016	95
Demmer Drive	D5	Bradford Avenue	Demmer Place	AC	E	2	584	32	18,688	2/1/2016	56
Demmer Place	D5	Demmer Drive	La Salle Circle	AC	E	2	330	32	10,560	2/1/2016	51
Depot Street	D5	Cherry Street	Orangethorpe Ave	AC	E	2	482	32	15,424	2/9/2016	88
Diamond Road	D5	Jade Avenue	Ruby Drive	AAC	E	2	323	36	11,628	2/8/2016	95
Diamond Road	D5	Orange Grove	Ruby Drive	AAC	E	2	504	36	18,144	2/8/2016	95
Diamond Road	D5	Madison Avenue	Jade Avenue	AC	E	2	335	36	12,060	2/8/2016	94
Diamond Road	D5	Primrose Avenue	Orange Grove	AAC	E	2	661	36	23,796	2/8/2016	95
Diane Avenue	D5	Madison Avenue	North End	AC	E	2	644	32	20,608	2/8/2016	93
Dixon Place	D5	West CDS	East CDS	AC	E	2	694	36	28,676	2/9/2016	68

Street Name	Section	From	To	Surface	Rank	Lanes	Length	Width	Area	Insp. Date	PCI
Dover Way	D5	Newcastle Avenue	CDS	AC	E	2	425	32	15,446	2/8/2016	70
Doverfield Drive	D5	Manchester Avenue	Sheffield Street	AAC	E	2	452	36	16,272	2/8/2016	95
Doverfield Drive	D5	Sheffield Street	Bradford Avenue	AAC	E	2	654	36	23,544	2/8/2016	95
Downey Lane	D5	South CDS	North CDS	AC	E	2	2,070	32	69,932	2/2/2016	85
Drake Drive	D5	Demmer Drive	CDS	AC	E	2	370	32	13,686	2/1/2016	57
Dressel Drive	D5	Garcia Place	Howard Place	AC	E	2	274	36	9,864	2/9/2016	70
Dressel Drive	D5	Buena Vista Street	Munoz Place	AC	E	2	189	36	6,804	2/9/2016	95
Driftwood Circle	D5	Moisi Lane	South End	AC	E	2	117	24	2,808	2/10/2016	42
Dunn Way	D5	Orangethorpe Ave	CDS	AC	E	2	347	46	17,962	2/10/2016	21
Eagle Drive	D5	Wingfoot Street	CDS	AC	E	2	436	32	15,798	2/2/2016	94
Earnshaw Drive	D5	Mathewson Street	Medwick Lane	AC	E	2	584	32	18,688	1/29/2016	26
Easton Street	D5	Buccaneer Drive	Moisi Lane	AC	E	2	224	32	7,168	2/10/2016	70
Easton Street	D5	Wallgreen Street	Buccaneer Drive	AAC	E	2	359	32	11,488	2/10/2016	85
Eastwind Drive	D5	Buccaneer Drive	Moisi Lane	AC	E	2	263	26	6,838	2/10/2016	45
Edison Street	D5	Center Street	South End	AAC	E	2	137	36	4,932	2/10/2016	85
Edwardson Circle	D5	Sarah Avenue	CDS	AAC	E	2	147	32	6,550	1/29/2016	95
El Cabrillo	D5	Ave Alvarado	Calle De Anza	AC	E	2	519	24	12,456	2/9/2016	72
El Dorado Street	D5	Candlewood Ave	Morse Avenue	AC	E	2	642	32	20,544	2/2/2016	78
Emerald Way	D5	Diamond Road	CDS	AC	E	2	183	32	7,702	2/8/2016	93
Emerald Way	D5	Diamond Road	South CDS	AC	E	2	462	32	16,630	2/8/2016	93
Encinitas Way	D5	Camarillo Street	North CDS	AC	E	2	417	32	15,190	2/8/2016	61
Encinitas Way	D5	Camarillo Street	East CDS	AC	E	2	102	36	5,518	2/8/2016	68
Erie Street	D5	Natchez Street	West End	AC	E	2	131	24	3,144	1/27/2016	81
Essex Circle	D5	Sheffield Street	CDS	AC	E	2	208	32	8,502	2/8/2016	95
Estelle Lane	1	Fee Ana Street	CDS	AC	E	2	644	32	22,454	2/10/2016	83
Evans Lane	D5	CDS	East End	AC	E	2	934	36	35,470	2/9/2016	82
Eve Circle	D5	Hollyhock Lane	CDS	AC	E	2	513	32	18,262	2/2/2016	70
Evelyn Place	D5	Crowther Avenue	North End	AC	E	2	244	36	8,784	2/8/2016	8
Everglade Circle	D5	Yosemite Drive	Mammoth Way	AAC	E	2	267	36	11,458	2/9/2016	93
Everglade Circle	D5	Yosemite Drive	CDS	AAC	E	2	251	36	10,882	2/9/2016	93
Fairway Lane	D5	Wingfoot Street	Kraemer Boulevard	AC	E	2	677	36	24,372	2/2/2016	92
Faulkner Drive	D5	Hemingway Avenue	Bastanchury Road	AAC	E	2	362	36	13,032	1/29/2016	95
Feather Avenue	D5	Savannah Avenue	CDS	AC	E	2	349	32	13,014	2/1/2016	36
Fee Ana Street	D5	Nancita Street	Miraloma Avenue	AC	E	2	1,499	48	71,952	2/10/2016	47
Finnel Way	D5	Sue Drive	Rashford Drive	AC	E	2	1,250	36	45,000	2/2/2016	72

Street Name	Section	From	To	Surface	Rank	Lanes	Length	Width	Area	Insp. Date	PCI
Fisher Circle	D5	Louise Drive	CDS	AC	E	2	430	32	15,606	2/1/2016	63
Fleming Avenue	D5	Ipsen Way	CDS	AAC	E	2	384	36	15,670	1/29/2016	95
Fleming Avenue	D5	Ipsen Way	Frederick Street	AAC	E	2	531	36	19,116	2/24/2016	95
Fordham Drive	D5	All America Way	CDS	AC	E	2	628	36	24,454	2/2/2016	58
Frederick Street	D5	Fleming Avenue	CDS	AAC	E	2	1,019	36	38,530	1/29/2016	95
Fremont Avenue	D5	Marymont Avenue	CDS	AAC	E	2	499	32	17,814	1/29/2016	95
Fuchsia Circle	D5	Bluebell Avenue	CDS	AAC	E	2	549	32	19,414	2/2/2016	93
Galway Street	D5	Palm Drive	Brunswick Avenue	AAC	E	2	392	36	14,112	2/2/2016	93
Garcia Place	D5	West CDS	East CDS	AC	E	2	697	36	28,784	2/9/2016	68
Gardenia Avenue	D5	Magnolia Avenue	Jasmine Circle	AC	E	2	1,076	36	38,736	2/2/2016	91
Garfield Avenue	D5	Belford Avenue	CDS	AC	E	2	917	36	34,858	1/29/2016	93
Garten Drive	D5	Jefferson Street	Blankenship Circle	AC	E	2	771	32	24,672	2/9/2016	84
Geeting Place	D5	Brower Avenue	CDS	AC	E	2	461	32	16,598	2/1/2016	40
Gehrig Avenue	D5	Spahn Lane	McCormack Lane	AC	E	2	722	32	23,104	1/29/2016	85
Genoa Place	D5	Brunswick Avenue	CDS	AAC	E	2	234	32	9,334	2/2/2016	93
Georgetown Ln	1	E/S All American Way	Harvard Ct	AC	E	2	188	32	6,016	2/2/2016	95
Gerhold Lane	D5	North End	Evans Lane	AC	E	2	405	36	14,580	2/9/2016	90
Gila Way	D5	Shenandoah Street	CDS	AC	E	2	398	32	14,582	2/1/2016	28
Gillilan Street	D5	Somerset Drive	Swanson Avenue	AC	E	2	427	36	15,372	1/29/2016	93
Gillilan Street	D5	Somerset Drive	CDS	AC	E	2	453	32	16,342	1/29/2016	76
Gilman Circle	D5	Bastanchury Road	CDS	AAC	E	2	654	36	25,390	1/29/2016	95
Glacier Drive	D5	Yellowstone Ave	Olympic Avenue	AAC	E	2	276	32	8,832	2/9/2016	95
Glenn Circle	D5	Palm Drive	CDS	AC	E	2	157	32	6,870	2/1/2016	28
Goetz Place	D5	Crowther Avenue	North End	AC	E	2	238	36	8,568	2/8/2016	45
Golden Way	D5	Koch Avenue	Golden Avenue	AC	E	2	171	36	5,526	1/29/2016	94
Goldenrod Street	D5	Carnation Drive	Iris Avenue	AC	E	2	548	36	19,728	2/2/2016	76
Goldenrod Street	D5	Iris Avenue	CDS	AC	E	2	498	36	19,774	2/2/2016	87
Gomez Circle	D5	CDS	Downey Lane	AC	E	2	372	32	13,750	2/2/2016	85
Gonzales Street	D5	La Jolla Street	North End	AAC	E	2	621	32	19,872	2/10/2016	84
Gordon Way	D5	Downey Lane	Central Avenue	AC	E	2	206	36	7,416	2/2/2016	85
Granger Drive	D5	Munoz Place	Garcia Place	AC	E	2	543	36	19,548	2/9/2016	61
Granger Drive	D5	Howard Place	Hill Street	AC	E	2	283	36	10,188	2/9/2016	70
Hacienda Street	D5	Candlewood Ave	Morse Avenue	AC	E	2	618	32	19,776	2/2/2016	92
Haiber Circle	D5	Haiber Way	CDS	AC	E	2	135	32	6,166	1/29/2016	95
Haiber Way	D5	Shelley Street	Valencia Avenue	AC	E	2	526	36	18,936	1/29/2016	95

Street Name	Section	From	To	Surface	Rank	Lanes	Length	Width	Area	Insp. Date	PCI
Hall Lane	D5	Corbett Drive	Lawson Lane	AC	E	2	438	32	14,016	2/9/2016	73
Hamer Drive	D5	CDS	Berkenstock Lane	AC	E	2	721	32	24,918	1/29/2016	95
Hamer Drive	D5	Berkenstock Lane	South City Limits	AC	E	2	1,321	36	47,556	1/29/2016	94
Hamer Drive	D5	Mathewson Avenue	Brooklyn Avenue	AC	E	2	1,301	32	41,632	1/29/2016	85
Hannah Way	D5	Angelina Drive	CDS	AC	E	2	352	32	13,110	2/8/2016	72
Harmony Lane	D5	Placentia Avenue	Stardust Drive	AAC	E	2	551	32	17,632	2/8/2016	95
Harte Way	D5	Cobb Avenue	Bastanchury Road	AAC	E	2	259	36	9,324	1/29/2016	94
Harvard Ct	1	Georgetown Ln	CDS	AC	E	2	227	32	9,110	2/2/2016	95
Havasu Drive	D5	Yorba Linda Blvd.	Tahoe Avenue	AC	E	2	185	40	7,400	2/1/2016	70
Havasu Place	D5	Tahoe Avenue	CDS	AC	E	2	454	32	16,374	2/1/2016	61
Hawthorne Street	D5	Tennyson Avenue	Trumpet Avenue	AAC	E	2	388	32	12,416	1/29/2016	74
Heather Avenue	D5	Kilt Avenue	CDS	AAC	E	2	621	36	24,202	2/9/2016	95
Heloise Way	D5	Royal Stewart	CDS	AC	E	2	510	32	18,166	1/29/2016	77
Hemingway Avenue	D5	Kilmer Drive	CDS	AAC	E	2	1,063	36	40,114	1/29/2016	92
Heritage Avenue	D5	Livingston Avenue	Islandia Drive	AC	E	2	617	32	21,590	2/1/2016	85
Hibiscus Way	D5	Gardenia Avenue	Clover Avenue	AC	E	2	1,048	36	37,728	2/2/2016	95
Highland Avenue	D5	Orangethorpe Ave	Orchard Drive	AC	E	2	1,039	36	37,404	2/10/2016	54
Highland Avenue	D5	Orchard Drive	Mariposa Avenue	AC	E	2	928	36	33,408	2/10/2016	82
Highlander Avenue	D5	Valencia Avenue	CDS	AAC	E	2	812	36	31,078	2/9/2016	95
Hill Street	D5	Jefferson Street	East End	AC	E	2	744	36	26,784	2/9/2016	81
Hillcrest Avenue	D5	Cherry Hills	Cypress Point	AC	E	2	1,047	32	33,504	2/2/2016	95
Hock Street	D5	Carolina Way	Bastanchury Road	AAC	E	2	955	36	34,380	1/29/2016	95
Hollyhock Avenue	D5	Windflower Lane	S/O Lavender Lane	AAC	E	2	440	36	15,840	2/2/2016	95
Hollyhock Avenue	D6	S/O Laveneder Lane	Alta Vista Street	AAC	E	2	406	36	14,616	2/2/2016	70
Holmes Avenue	D5	Anderson Street	Valencia Avenue	AAC	E	2	436	36	15,696	1/29/2016	82
Horseshoe Circle	D5	Horseshoe Drive	CDS	AC	E	2	144	32	6,454	2/10/2016	69
Horseshoe Drive	D5	Mariposa Avenue	Los Alamitos	AC	E	2	615	32	19,680	2/10/2016	65
Howard Place	D5	West CDS	East CDS	AC	E	2	665	36	27,632	2/9/2016	68
Hudson Avenue	D5	Roanoke Street	CDS	AC	E	2	923	36	35,074	2/1/2016	43
Hudson Drive	D5	Kraemer Boulevard	Roanoke Street	AC	E	2	178	36	5,883	2/1/2016	58
Huggins Avenue	D5	McCormack Lane	Spahn Lane	AC	E	2	923	32	29,536	1/29/2016	83
Hundley Way	D5	Orangethorpe Ave	CDS	AC	E	2	507	40	22,126	2/10/2016	10
Hunt Drive	D5	Kiolstad Drive	CDS	AC	E	2	336	36	13,942	1/29/2016	77
Industrial Way	D5	Crowther Avenue	Placentia Avenue	AC	E	2	629	36	22,644	2/8/2016	95
Iowa Place	D5	Missouri Avenue	Orangethorpe Ave	AC	E	2	227	32	7,264	2/10/2016	55

Street Name	Section	From	To	Surface	Rank	Lanes	Length	Width	Area	Insp. Date	PCI
Iowa Place	D5	Kansas Avenue	Missouri Avenue	AC	E	2	316	32	10,112	2/10/2016	70
Ipsen Way	D5	Clairmont Avenue	Rospaw Way	AAC	E	2	934	36	33,624	1/29/2016	95
Irene Way	D5	Royal Stewart	CDS	AC	E	2	157	32	6,870	1/29/2016	81
Iris Avenue	D5	Goldenrod Street	Hibiscus Way	AC	E	2	260	36	9,360	2/2/2016	93
Iroquois Avenue	D5	Chickasaw Drive	CDS	AC	E	2	231	32	9,238	1/27/2016	70
Islandia Drive	D5	Heritage Avenue	Larkspur Drive	AC	E	2	256	32	8,192	2/1/2016	85
Iwanaga Place	D5	South End	Ray Drive	AC	E	2	181	36	6,516	2/9/2016	92
Jade Avenue	D5	Aquamarine Street	Diamond Road	AC	E	2	514	36	18,504	2/8/2016	95
Jade Circle	D5	Jade Avenue	CDS	AC	E	2	273	32	10,582	2/8/2016	93
Jamaica Circle	D5	Kingston Road	CDS	AC	E	2	225	32	7,200	2/1/2016	24
Jasmine Circle	D5	Alta Vista Avenue	CDS	AC	E	2	402	32	14,710	2/2/2016	95
Jefferson Street	D5	S/O Vina Del Mar	North City Limits	AAC	E	2	1,024	36	36,864	2/9/2016	95
Jefferson Street	D5	Alta Vista	Garten Drive	AC	E	2	1,177	50	58,850	2/9/2016	92
Jeffrey Circle	D5	Patrician Lane	CDS	AC	E	2	197	32	8,150	1/29/2016	93
Jeffrey Circle	D5	Somerset Drive	CDS	AAC	E	2	149	32	6,614	1/29/2016	98
Joan Way	D5	Cambridge Avenue	CDS	AC	E	2	526	32	18,678	1/29/2016	79
Jones Place	D5	Brower Avenue	CDS	AC	E	2	443	32	16,022	2/1/2016	64
Josie Circle	D5	Boisseranc Lane	CDS	AC	E	2	406	32	14,838	2/10/2016	71
Juanita Way	D5	Tuffree Boulevard	CDS	AC	E	2	604	32	21,174	1/29/2016	78
Juanita Way	D5	Frederick Street	Tuffree Boulevard	AAC	E	2	273	36	9,828	1/29/2016	95
Kansas Avenue	D5	Ohio Avenue	Iowa Place	AC	E	2	906	32	28,992	2/10/2016	64
Kathryn Way	D5	Lemke Drive	CDS	AC	E	2	454	32	16,374	1/29/2016	70
Kelleher Place	D5	Brower Avenue	CDS	AC	E	2	446	32	16,118	2/1/2016	29
Kenoak Drive	D5	Roxborough Dr	Tartan Circle	AAC	E	2	1,178	32	37,696	2/9/2016	94
Kevin Way	D5	Twilight Lane	CDS	AC	E	2	323	32	12,182	2/8/2016	93
Key Drive	D5	Whitten Way	Bastanchury Road	AAC	E	2	543	36	19,548	1/29/2016	95
Kilmer Drive	D5	Alcott Avenue	CDS	AAC	E	2	828	36	31,654	1/29/2016	92
Kilt Avenue	D5	Yorba Linda Blvd	Heather Avenue	AAC	E	2	190	36	6,840	2/9/2016	95
Kimberly Avenue	D5	Placentia Avenue	CDS	AC	E	2	620	40	26,646	2/10/2016	67
Kingston Road	D5	Louise Avenue	Livingston Avenue	AC	E	2	585	36	21,060	1/29/2016	85
Kingston Road	D5	Livingston Avenue	Laurelwood Avenue	AC	E	2	880	36	33,526	1/29/2016	85
Kingswood Drive	D5	Richmond Drive	West End	AC	E	2	444	32	14,208	2/9/2016	74
Kiolstad Drive	D5	Purdy Avenue	Purdy Avenue	AC	E	2	1,149	36	41,364	1/29/2016	77
Koch Avenue	D5	Brookhaven Avenue	Belford Avenue	AC	E	2	1,161	36	41,796	1/29/2016	86
La Jolla Street	2	Tafolla Street	Melrose Street	AAC	E	2	140	36	5,040	2/10/2016	85

Street Name	Section	From	To	Surface	Rank	Lanes	Length	Width	Area	Insp. Date	PCI
La Jolla Street	D5	Placentia Avenue	Ave De Pio Pico	AC	E	2	1,922	36	69,192	2/10/2016	59
La Jolla Street	D5	Ave De Pio Pico	Tafolla Street	AC	E	2	1,382	36	49,752	2/10/2016	81
La Jolla Street	D5	Melrose Street	East City Limit	AC	E	2	1,315	42	55,230	2/10/2016	61
La Paloma Avenue	D5	Maria Avenue	Van Buren Street	AC	E	2	920	32	29,440	2/10/2016	61
Langer Drive E	D5	Langer Drive N	Central Avenue	AC	E	2	457	32	14,624	2/2/2016	70
Langer Drive N	D5	De Jesus Drive	Langer Drive E	AC	E	2	533	32	17,056	2/2/2016	76
Larkspur Drive	D5	Islandia Drive	Livingston Avenue	AC	E	2	597	32	20,950	2/1/2016	85
Larry Lane	D5	Cypress Point Drive	Normandy Avenue	AC	E	2	382	36	13,752	2/2/2016	70
Larsen Lane	D5	Iwanaga Place	West End	AC	E	2	544	36	19,584	2/9/2016	84
Las Brisas Place	D5	Mira Loma Avenue	CDS	AC	E	2	310	42	15,020	2/10/2016	63
LaSalle Circle	D5	South End	Louise Drive	AC	E	2	303	36	10,908	2/1/2016	85
Lassen Circle	D5	McKinley Drive	CDS	AC	E	2	422	32	15,350	1/27/2016	75
Lasterbrook Street	D5	Vina Del Mar Avenue	CDS	AAC	E	2	811	32	27,798	2/9/2016	93
Laurelwood Avenue	D5	Kingston Road	Tuffree Boulevard	AC	E	2	1,124	36	40,464	1/29/2016	85
Lavender Lane	1	Madison Avenue	Hollyhock Lane	AAC	E	2	1,096	36	39,456	2/2/2016	95
Lawanda Place	D5	Madison Avenue	North CDS	AC	E	2	605	32	21,206	2/8/2016	93
Lawn Avenue	D5	Valencia Avenue	Seville Street	AC	E	2	527	32	16,864	1/29/2016	85
Lawrence Street	D5	La Jolla Street	North End	AAC	E	2	659	32	21,088	2/10/2016	83
Lawson Lane	D5	Hall Lane	Carew Drive	AC	E	2	242	32	7,744	2/9/2016	77
Lee Place	D5	Virginia Place	CDS	AC	E	2	454	32	16,374	1/29/2016	81
Lemke Drive	D5	Valencia Avenue	230' E/o Mary	AC	E	2	635	36	22,860	1/29/2016	77
Lemke Drive	D5	230' E/o Mary	Cooper Drive	AC	E	2	301	36	10,836	1/29/2016	76
Lewis Place	D5	Placentia Avenue	CDS	AC	E	2	588	32	20,662	1/29/2016	58
Lilac Drive	D5	Gardenia Avenue	CDS	AC	E	2	432	30	14,806	2/2/2016	94
Limerick Drive	D5	Pinehurst Avenue	Morse Avenue	AC	E	2	920	36	33,120	2/2/2016	91
Limerick Drive	D5	Morse Avenue	Lucerne Avenue	AC	E	2	893	36	32,148	2/2/2016	93
Lincoln Street	D5	Cherry Street	Orangethorpe Ave	AC	E	2	516	32	16,512	2/9/2016	94
Linda Vista Street	D5	Rose Drive	Yorba Linda Blvd.	AC	E	2	1,357	36	48,852	2/9/2016	94
Little Big Horn Avenue	D5	Hudson Avenue	Brookhaven Avenue	AC	E	2	574	36	20,664	2/1/2016	30
Livingston Avenue	D5	Tuffree Boulevard	Clark Avenue	AC	E	2	1,188	36	42,768	1/29/2016	46
Livingston Avenue	D5	Kraemer Boulevard	Tuffree Boulevard	AC	E	2	1,322	36	47,592	1/29/2016	40
London Circle	D5	Madison Avenue	CDS	AC	E	2	320	32	12,086	2/8/2016	75
Longfellow Circle	D5	Longfellow Drive	CDS	AC	E	2	155	32	6,806	1/29/2016	70
Longfellow Drive	D5	Whitman Drive	CDS	AC	E	2	1,133	36	42,634	1/29/2016	78
Longfellow Way	D5	Longfellow Drive	Bastanchury Road	AC	E	2	169	36	5,364	1/29/2016	83

Street Name	Section	From	To	Surface	Rank	Lanes	Length	Width	Area	Insp. Date	PCI
Loreto Place	D5	Borromeo Avenue	CDS	AC	E	2	526	32	18,678	1/29/2016	90
Lori Way	D5	Cambridge Avenue	CDS	AC	E	2	528	32	18,742	1/29/2016	83
Los Alamitos Circle	D5	Los Alamitos Drive	CDS	AC	E	2	280	32	10,806	2/10/2016	72
Los Alamitos Drive	D5	East End	Saddle Drive	AC	E	2	600	32	19,200	2/10/2016	69
Louise Drive	D5	Kingston Road	Sierra Bonita	AC	E	2	834	36	30,024	2/1/2016	85
Loyd Way	1	Oberle Place	CDS	AC	E	2	523	32	18,582	2/24/2016	95
Loyola Drive	D5	Loyola Way	CDS	AC	E	2	584	36	22,870	2/2/2016	60
Loyola Way	D5	Fordham Drive	Loyola Drive	AC	E	2	249	36	8,964	2/2/2016	58
Lucerne Avenue	2	Valencia Avenue	Orleans Drive	AC	E	2	312	36	11,232	2/2/2016	94
Lucerne Avenue	D5	Limerick Drive	Valencia Avenue	AC	E	2	210	36	7,560	2/2/2016	95
Lute Avenue	D5	Brian Street	City Limit	AC	E	2	130	32	4,160	2/9/2016	70
Lute Avenue	D5	Roxborough Drive	McKenzie Drive	AAC	E	2	327	32	10,464	2/9/2016	94
Lyons Way E	D5	Langer Drive N	Lyons Way N	AC	E	2	329	32	10,528	2/2/2016	70
Lyons Way N	D5	Lyons Way E	Alta Vista Street	AC	E	2	487	32	15,584	2/2/2016	68
Mac Innes Place	D5	Bastanchury Road	Brower Avenue	AC	E	2	538	36	19,368	2/1/2016	29
Madison Avenue	D5	E/S Kraemer Blvd	W/S Windflower Lane	AC	E	2	573	40	22,920	2/2/2016	95
Magnolia Avenue	D5	Pinehurst Avenue	Carnation Drive	AC	E	2	367	36	13,212	2/2/2016	95
Magnolia Avenue	D5	Carnation Drive	Alta Vista Street	AC	E	2	1,190	36	42,840	2/2/2016	95
Main Street	D5	Center Street	North End	AAC	E	2	541	36	19,476	2/8/2016	69
Main Street	D5	Center Street	Santa Fe Avenue	AAC	E	2	592	36	21,312	2/8/2016	81
Main Street	D5	Santa Fe Avenue	Alley, South	AC	E	2	220	48	10,560	2/8/2016	55
Main Street	D5	Chapman Avenue	North End	AC	E	2	204	32	6,528	2/8/2016	94
Mammoth Circle	D5	Mammoth Way	CDS	AAC	E	2	176	36	8,182	2/9/2016	78
Mammoth Way	D5	Mammoth Circle	Cascades Avenue	AAC	E	2	697	36	25,092	2/9/2016	93
Manchester Avenue	D5	Sheffield Street	Doverfield Drive	AAC	E	2	396	26	10,296	2/8/2016	95
Manchester Avenue	D5	Sheffield Street	Pembroke Lane	AC	E	2	149	24	3,576	2/8/2016	70
Maria Avenue	D5	Vincente Avenue	Sierra Vista Avenue	AC	E	2	488	32	15,616	2/10/2016	70
Mary Way	D5	Royal Stewart	Lemke Drive	AC	E	2	392	36	14,112	1/29/2016	74
Marymont Avenue	D5	Rosemont Street	Fremont Avenue	AAC	E	2	697	36	25,092	1/29/2016	95
Mathewson Avenue	D5	McCormack Lane	Cartlen Drive	AC	E	2	523	36	18,828	1/29/2016	85
Mathewson Avenue	D5	Cartlen Drive	Royal Stewart	AC	E	2	621	36	22,356	1/29/2016	93
Mathewson Avenue	D5	Traynor Avenue	Bastanchury Road	AC	E	2	590	36	21,240	1/29/2016	23
McCormack Lane	D5	Bastanchury Road	Golden Avenue	AC	E	2	1,636	36	58,896	1/29/2016	68
McCormack Lane	D5	Bastanchury Road	Cobb Avenue	AC	E	2	378	36	13,608	1/29/2016	81
McCormack Lane	D5	Cobb Avenue	Berkenstock Lane	AC	E	2	616	36	22,176	1/29/2016	85

Street Name	Section	From	To	Surface	Rank	Lanes	Length	Width	Area	Insp. Date	PCI
McCormack Lane	D5	Berkenstock Lane	South City Limits	AC	E	2	1,333	36	47,988	1/29/2016	80
McCormack Lane	D5	Yorba Linda Blvd.	Entyre Street	AC	E	2	336	36	12,096	1/29/2016	34
McKenzie Drive	D5	Lute Avenue	CDS	AAC	E	2	187	32	7,830	2/9/2016	93
McKinley Drive	D5	Golden Avenue	Blue Ridge Drive	AC	E	2	1,197	36	47,161	1/27/2016	71
Medwick Lane	D5	Earnshaw Drive	Traynor Avenue	AC	E	2	227	32	7,264	1/29/2016	26
Melody Lane	D5	Chapman Avenue	Sunrise Street	AAC	E	2	264	36	9,504	2/8/2016	95
Melody Lane	D5	Sunrise Street	Twilight Street	AAC	E	2	339	36	12,204	2/8/2016	94
Melody Lane	D5	Twilight Street	Walnut Street	AAC	E	2	516	36	18,576	2/8/2016	94
Melrose Street	D5	Crowther Avenue	Santa Fe Avenue	AC	E	4	690	60	41,400	2/8/2016	95
Melrose Street	D5	Santa Fe Avenue	Center Street	AAC	E	2	598	36	21,528	2/8/2016	81
Melrose Street	D5	Center Street	Chapman Avenue	AAC	E	2	605	36	21,780	2/8/2016	76
Melrose Street	D5	Kraemer Park	Orange Grove	AC	E	2	1,128	36	40,608	2/8/2016	80
Melrose Street	D5	South City Limits	La Jolla Street	AC	E	2	653	30	19,590	2/8/2016	13
Melrose Street	D5	La Jolla Street	Orangethorpe Ave	AC	E	2	1,345	30	40,350	2/8/2016	54
Melrose Street	D5	Orangethorpe Ave	Crowther Avenue	AC	E	2	2,053	30	61,590	2/8/2016	55
Melrose Street	D6	La Jolla Street	South City Limits	AC	E	2	677	30	20,310	2/8/2016	16
Melrose Street	D6	Orangethorpe Ave	La Jolla Street	AC	E	2	1,356	30	40,680	2/8/2016	28
Melrose Street	D6	Crowther Avenue	Orangethorpe Ave	AC	E	2	2,043	30	61,290	2/8/2016	34
Mesa Verde Circle	D5	Carlsbad Street	CDS	AC	E	2	350	32	13,046	2/9/2016	89
Michel Place	D5	East CDS	West CDS	AAC	E	2	921	32	33,164	1/29/2016	95
Michel Way	D5	Bastanchury Road	Michel Place	AAC	E	2	175	36	5,670	1/29/2016	95
Micmac Drive	D5	Natchez Avenue	East End	AAC	E	2	126	32	4,032	1/27/2016	95
Mignon Way	D5	Royal Stewart	CDS	AC	E	2	502	32	17,910	1/29/2016	62
Mission Way	D5	Chapman Avenue	CDS	AC	E	2	364	36	14,950	2/2/2016	40
Missouri Avenue	D5	Iowa Place	Ohio Avenue	AC	E	2	884	32	28,288	2/10/2016	70
Mohawk Drive	D5	Navajo Avenue	CDS	AAC	E	2	461	32	16,598	1/27/2016	92
Mohican Avenue	D5	Seneca Street	South End	AAC	E	2	128	26	3,328	1/27/2016	95
Moisi Lane	D5	La Jolla Street	South End	AC	E	2	577	36	22,618	2/10/2016	52
Monaco Circle	D5	Normandy Avenue	CDS	AC	E	2	219	32	7,008	2/2/2016	81
Monroe Way	D5	Orangethorpe Ave	North End	AC	E	2	784	46	36,064	2/10/2016	19
Mont Blanc Circle	D5	Montessori Avenue	CDS	AC	E	2	398	32	14,582	1/29/2016	92
Montague Circle	D5	Montessori Avenue	CDS	AC	E	2	416	32	15,158	1/29/2016	92
Monte Carlo Way	D5	Rolling Hills Drive	Montessori Avenue	AC	E	2	539	36	19,404	1/29/2016	94
Montecito Street	D5	St. Andrews	Pinehurst Avenue	AC	E	2	347	32	11,104	2/2/2016	95
Monterey Circle	D5	Ventura Avenue	North CDS	AAC	E	2	280	32	10,806	2/8/2016	82

Street Name	Section	From	To	Surface	Rank	Lanes	Length	Width	Area	Insp. Date	PCI
Monterey Way	D5	Ventura Avenue	South CDS	AAC	E	2	192	32	7,990	2/8/2016	84
Montesorri Avenue	D5	Mont Blanc Circle	Placentia Avenue	AC	E	2	1,203	36	43,308	1/29/2016	93
Montevideo Avenue	D5	Rosario Street	Jefferson Street	AC	E	2	1,326	36	47,736	2/9/2016	94
Montevideo Drive	D5	Rose Drive	Rosario Street	AC	E	2	183	36	6,588	2/9/2016	93
Montgomery Circle	D5	Montessori Avenue	CDS	AC	E	2	410	32	14,966	1/29/2016	95
Montreal Circle	D5	Montessori Avenue	CDS	AC	E	2	410	32	13,120	1/29/2016	95
Moonbeam Drive	D5	Harmony Lane	CDS	AAC	E	2	254	32	9,974	2/8/2016	95
Moonbeam Street	D5	Ruby Drive	Primrose Avenue	AC	E	2	667	36	24,012	2/8/2016	94
Moonbeam Street	D5	Ruby Drive	North End	AC	E	2	480	36	17,280	2/8/2016	94
Morse Avenue	2	Verona Place	Limerick Drive	AC	E	2	220	36	7,920	2/2/2016	70
Morse Avenue	D5	Venice Avenue	Verona Place	AC	E	2	589	36	21,204	2/2/2016	89
Morse Avenue	D5	Limerick Drive	Cypress Point	AC	E	2	1,846	36	66,456	2/2/2016	94
Morse Avenue	D5	Cypress Point	Angelina Street	AC	E	2	519	36	18,684	2/2/2016	94
Morse Avenue	D5	Angelina Street	Kraemer Blvd.	AC	E	4	193	40	7,720	2/2/2016	95
Moss Circle	D5	Seville Street	CDS	AC	E	2	247	32	9,750	1/29/2016	85
Munoz Place	D5	West CDS	East CDS	AC	E	2	694	36	28,676	2/9/2016	86
Murray Street	D5	Santa Fe Avenue	South End	AC	E	2	305	24	7,320	2/8/2016	66
Murray Street	D5	Santa Fe Avenue	Center Street	AAC	E	2	590	36	21,240	2/8/2016	73
Murray Street	D5	Center Street	Chapman Avenue	AAC	E	2	574	36	20,664	2/8/2016	80
Musial Street	D5	Williams Avenue	CDS	AC	E	2	141	32	6,358	1/29/2016	32
Mykkanen Circle	D5	Hill street	CDS	AC	E	2	143	32	6,422	2/9/2016	83
Nancita Avenue	D5	Richfield Road	Fee Ana Street	AC	E	2	776	32	24,832	2/10/2016	70
Nancita Circle	D5	Fee Ana Street	CDS	AC	E	2	623	32	21,782	2/10/2016	61
Naples Avenue	D5	Pinehurst Avenue	CDS	AC	E	2	768	32	26,422	2/2/2016	91
Natchez Avenue	D5	South End	Erie Street	AAC	E	2	571	24	13,704	1/27/2016	95
Navajo Avenue	D5	Golden Avenue	Shoshoni Avenue	AAC	E	2	1,196	36	43,056	1/27/2016	95
Nebraska Avenue	D5	Tafolla Street	CDS	AAC	E	2	681	32	23,638	2/10/2016	81
Nell Circle	D5	Wooden Drive N	CDS	AC	E	2	462	32	16,630	1/29/2016	87
Nenno Avenue	D5	St. James Place	CDS	AC	E	2	1,023	32	36,428	1/29/2016	82
Nevin Lane	D5	Hill Street	CDS	AC	E	2	681	36	26,362	2/9/2016	87
Newcastle Avenue	D5	Sheffield Street	Dover Way	AC	E	2	516	36	20,422	2/8/2016	70
Newcastle Drive	D5	Kraemer Blvd	Dover Way	AC	E	2	174	36	6,264	2/8/2016	70
Normandy Avenue	D5	Larry Lane	Orleans Drive	AC	E	2	1,049	36	37,764	2/2/2016	70
Nottingham Way	D5	Newcastle Avenue	CDS	AAC	E	2	420	32	15,286	2/8/2016	95
Oak Street	D5	Van Buren Street	Atwood Park	AC	E	2	897	32	28,704	2/10/2016	55

Street Name	Section	From	To	Surface	Rank	Lanes	Length	Width	Area	Insp. Date	PCI
Oakmont Street	D5	Pinehurst Avenue	St. Andrews	AC	E	2	358	32	11,456	2/2/2016	95
Oberle Pl	1	N/S Campanis Ln	Runyon Pl	AC	E	2	875	33	28,875	2/24/2016	95
Ohio Avenue	D5	Orangethorpe Ave	Kansas Avenue	AC	E	2	426	32	13,632	2/10/2016	51
Olive Street	D5	Murray Street	Walnut Avenue	AAC	E	2	361	32	11,552	2/8/2016	83
Olympic Avenue	D5	East CDS	West CDS	AAC	E	2	382	32	15,916	2/9/2016	78
Omaha Avenue	D5	Jefferson Street	Lasterbrook Street	AAC	E	2	765	32	26,326	2/9/2016	95
Onondaga Avenue	D5	Seneca Street	South End	AAC	E	2	130	26	3,380	1/27/2016	95
Orange Grove Avenue	D5	Bradford Avenue	Melrose Street	AC	E	2	681	40	27,240	2/8/2016	95
Orange Grove Avenue	D5	Diamond Road	CDS	AAC	E	2	137	36	6,778	2/8/2016	95
Orchard Drive	D5	Highland Avenue	Lakeview Avenue	AC	E	2	892	36	32,112	2/10/2016	82
Orchard Drive	D5	Highland Avenue	Richfield Road	AC	E	2	1,824	36	65,664	2/10/2016	79
Orchard Drive	D5	Van Buren Street	West End	AC	E	2	675	36	24,300	2/9/2016	89
Orchid Circle	D5	Twilight Street	CDS	AC	E	2	164	32	7,094	2/8/2016	95
Orchid Drive	D5	Bradford Avenue	Melrose Street	AAC	E	2	676	36	24,336	2/8/2016	95
Orchid Drive	D5	Melrose Street	CDS	AAC	E	2	550	36	21,646	2/8/2016	95
Orleans Drive	D5	Lucerne Avenue	Tangier Avenue	AC	E	2	613	36	22,068	2/2/2016	94
Orosco Circle	D5	Sarah Avenue	CDS	AAC	E	2	141	32	6,358	1/29/2016	95
Ortega Way	D5	La Jolla Street	CDS	AC	E	2	459	48	24,032	2/10/2016	55
Ott Street	D5	Spahn Lane	McCormack Lane	AC	E	2	771	32	24,672	1/29/2016	84
Ottawa Drive	D5	Natchez Avenue	East End	AAC	E	2	126	32	4,032	1/27/2016	95
Oxford Drive	D5	Pageantry Drive	CDS	AAC	E	2	230	32	9,206	2/8/2016	77
Pageantry Drive	D5	Kraemer Blvd	CDS	AAC	E	2	865	36	32,986	2/8/2016	76
Pallares Place	D5	Hall Lane	Rutledge Drive	AC	E	2	378	32	12,096	2/9/2016	70
Paris Way	D5	Athens Avenue	Naples Avenue	AC	E	2	261	32	8,352	2/2/2016	92
Patrician Lane	D5	Brookhaven Avenue	Belford Avenue	AC	E	2	1,136	36	40,896	1/29/2016	94
Patrician Lane	D5	Kraemer Blvd.	Belford Avenue	AC	E	2	195	36	7,020	1/29/2016	95
Pecos River Street	D5	Hudson Street	CDS	AC	E	2	264	32	10,294	2/1/2016	14
Peg Place	D5	Seville Street	CDS	AC	E	2	170	32	7,286	1/29/2016	85
Pembroke Lane	D5	Manchester Avenue	Pembroke Place	AC	E	2	550	26	14,300	2/8/2016	70
Pembroke Lane	D6	Pembroke Place	Avon Lane	AAC	E	2	199	26	5,174	2/8/2016	95
Pembroke Place	D5	Pembroke Lane	Southhampton Way	AC	E	2	162	26	4,212	2/8/2016	68
Pembroke Place	D5	Southhampton Way	York Drive	AC	E	2	217	26	5,642	2/8/2016	70
Perry Drive	D5	Demmer Place	CDS	AC	E	2	258	32	10,102	2/1/2016	36
Petra Lane	D5	Fee Ana Street	CDS	AC	E	2	644	48	32,758	2/10/2016	61
Petry Drive	D5	Corbett Drive	Buena Vista Avenue	AC	E	2	209	36	7,524	2/9/2016	68

Street Name	Section	From	To	Surface	Rank	Lanes	Length	Width	Area	Insp. Date	PCI
Pinehurst Avenue	D5	Cypress Point	East End	AC	E	2	2,437	36	87,732	2/2/2016	93
Platte Way	D5	Shenandoah Street	CDS	AC	E	2	397	32	14,550	2/1/2016	41
Ponce Avenue	D5	Brookhaven Avenue	CDS	AC	E	2	1,153	36	43,354	1/29/2016	95
Porter Way	D5	Crowther Avenue	CDS	AC	E	2	1,260	40	52,246	2/8/2016	40
Potomac Street	D5	Rio Grande Avenue	Swanee Avenue	AC	E	2	885	36	31,860	2/1/2016	28
Pound Drive	D5	Ponce Avenue	CDS	AAC	E	2	492	32	17,590	1/29/2016	95
Primrose Avenue	D5	Bradford Avenue	Melrose Street	AAC	E	2	674	36	24,264	2/8/2016	95
Primrose Avenue	D5	Melrose Street	West End	AAC	E	2	299	36	10,764	2/8/2016	95
Primrose Avenue	D5	Placentia Avenue	Twilight Street	AAC	E	2	1,208	36	43,488	2/8/2016	95
Primrose Avenue	D5	Twilight Street	East CDS	AAC	E	2	431	36	17,362	2/8/2016	95
Promenade Avenue	D5	Rose Drive	CDS	AC	E	2	1,018	36	38,494	1/27/2016	78
Prospect Avenue	1	N/S Yorba Linda Blvd.	North City Limits	AC	E	2	792	35	27,720	2/24/2016	95
Prowse Street	D5	Somerset Drive	CDS	AC	E	2	437	32	13,984	1/29/2016	92
Puerto Natales Drive	D5	Vina Del Mar Ave	Valparaiso Drive	AAC	E	2	751	36	27,036	2/9/2016	94
Purdy Avenue	D5	Valencia Avenue	Brookhaven Avenue	AAC	E	2	1,306	36	51,085	1/29/2016	95
Purdy Avenue	D5	Brookhaven Avenue	CDS	AC	E	2	482	36	19,198	1/29/2016	75
Rainier Circle	D5	McKinley Drive	CDS	AC	E	2	347	32	12,950	1/27/2016	70
Ramona Street	D5	Walnut Avenue	Murray Avenue	AC	E	2	307	32	9,824	2/8/2016	72
Ramona Street	D5	Murray Avenue	CDS	AAC	E	2	638	34	25,991	2/8/2016	81
Ranchero Way	D5	Beal Avenue	Laurelwood Avenue	AC	E	2	241	32	9,558	1/29/2016	85
Rashford Drive	D5	Sue Drive	CDS	AC	E	2	1,928	36	71,254	2/2/2016	72
Ray Drive	D5	CDS	Gerhold Lane	AC	E	2	610	36	23,806	2/9/2016	75
Reef Circle	D5	Moisi Lane	West End	AC	E	2	132	24	3,168	2/10/2016	69
Richmond Drive	D5	Rockaway Drive	Kingswood Drive	AC	E	2	394	32	12,608	2/9/2016	81
Rio Grande Avenue	D5	Brookhaven Avenue	CDS	AC	E	2	999	36	37,810	2/1/2016	38
Roanoke Street	D5	Williamette Avenue	CDS	AC	E	2	744	36	28,630	2/1/2016	42
Robbie Place	D5	Cypress Point	CDS	AC	E	2	183	32	7,702	2/2/2016	70
Robinson Circle	D5	Koch Avenue	CDS	AC	E	2	198	36	8,974	1/29/2016	70
Rock River Street	D5	Williamette Avenue	CDS	AC	E	2	277	32	10,710	2/1/2016	49
Rockaway Drive	D5	Cedarlawn Drive	Richmond Drive	AC	E	2	687	32	21,984	2/9/2016	95
Rockaway Drive	D5	Arrowhead Drive	Valencia Avenue	AC	E	2	724	32	23,168	2/9/2016	72
Rodarte Place	1	Runyon Place	Castner Drive	AC	E	2	744	32	23,808	2/24/2016	95
Rogue Street	D5	Rio Grande Avenue	CDS	AC	E	2	559	32	19,734	2/1/2016	30
Rolling Hills DrIve EB	1	E/S Placentia Avenue	CDS	AAC	E	2	1,183	26	32,908	1/29/2016	95
Rolling Hills DrIve WB	1	CDS	E/S Placentia Avenue	AAC	E	2	1,183	26	32,908	1/29/2016	92

Street Name	Section	From	To	Surface	Rank	Lanes	Length	Width	Area	Insp. Date	PCI
Rosario Circle	D5	Rosario Street	CDS	AC	E	2	121	36	6,202	2/9/2016	93
Rosario Street	D5	Sao Paulo Ave	Montevideo Drive	AC	E	2	277	36	9,972	2/9/2016	90
Rosemont Street	D5	Marymont Avenue	South End	AAC	E	2	516	36	18,576	1/29/2016	95
Rospaw Way	D5	Ipsen Way	Placentia Avenue	AAC	E	2	554	36	19,944	1/29/2016	95
Roxborough Drive	D5	Palm Drive	CDS	AAC	E	2	799	32	27,414	2/9/2016	93
Royal Stewart Drive	D5	Mignon Way	Koch Park	AC	E	2	1,099	36	41,410	1/29/2016	59
Ruby Drive	D5	Bradford Avenue	Diamond Road	AC	E	2	977	32	31,264	2/8/2016	95
Ruby Drive	D5	Diamond Road	Moonbeam Street	AC	E	2	1,409	36	50,724	2/8/2016	95
Ruby Drive	D6	Moonbeam Street	Placentia Avenue	AAC	E	2	300	36	10,800	2/8/2016	95
Rumsey Place	D5	Ipsen Way	CDS	AAC	E	2	411	32	14,998	1/29/2016	95
Runyon Place	1	Oberle Place	Rodarte Place	AC	E	2	200	32	6,400	2/24/2016	95
Russell Circle	D5	Warren Street	CDS	AC	E	2	184	32	5,888	2/9/2016	70
Rutledge Drive	D5	Pallares Place	CDS	AC	E	2	266	32	10,358	2/9/2016	70
Saddle Drive	D5	Los Alamitos Drive	Horseshoe Drive	AC	E	2	665	32	24,972	2/10/2016	69
Salmon River Street	D5	Williamette Avenue	CDS	AC	E	2	269	32	10,454	2/1/2016	42
Salvador Drive E	D5	Salvador Drive N	Puerto Natales Drive	AAC	E	2	423	36	15,228	2/9/2016	75
Salvador Drive N	D5	Vina Del Mar Avenue	Salvador Drive E	AAC	E	2	533	36	19,188	2/9/2016	72
San Anselmo Lane	D5	Chapman Avenue	CDS	AC	E	2	863	36	32,914	2/2/2016	20
San Antonio Circle	D5	San Diego Lane	CDS	AC	E	2	457	32	16,470	2/2/2016	76
San Carlos Way	D5	Tuffree Boulevard	CDS	AC	E	2	622	32	21,750	1/29/2016	94
San Clemente Lane	D5	San Diego Lane	San Juan Lane	AC	E	2	715	36	25,740	2/2/2016	76
San Diego Lane	D5	San Gabriel Lane	San Clemente Lane	AC	E	2	1,114	36	40,104	2/2/2016	70
San Fernando Lane	D5	San Anselmo Lane	San Jose Lane	AC	E	2	547	36	19,692	2/2/2016	51
San Gabriel Lane	D5	Chapman Avenue	San Diego Lane	AC	E	2	814	36	29,304	2/2/2016	71
San Jose Lane	D5	San Fernando Lane	Chapman Avenue	AC	E	2	505	36	18,180	2/2/2016	52
San Juan Lane	D5	San Clemente Lane	San Gabriel Lane	AC	E	2	1,344	36	48,384	2/2/2016	74
San Juan Lane	D5	San Gabriel Lane	CDS	AC	E	2	276	36	11,782	2/2/2016	63
San Luis Way	D5	San Remo Way	CDS	AAC	E	2	404	32	14,774	1/29/2016	95
San Miguel Circle	D5	San Diego Lane	CDS	AC	E	2	378	32	13,942	2/2/2016	70
San Rafael Circle	D5	San Diego Lane	CDS	AC	E	2	418	32	15,222	2/2/2016	68
San Remo Way	D5	Borromeo Avenue	Santa Rosa Way	AC	E	2	491	32	15,712	1/29/2016	93
San Simeon Circle	D5	San Gabriel Lane	CDS	AC	E	2	191	32	7,958	2/2/2016	69
Santa Anita Avenue	D5	Borromeo Avenue	CDS	AC	E	2	530	32	18,806	1/29/2016	90
Santa Barbara	D5	Santa Fe Avenue	Ventura Avenue	AAC	E	2	580	36	20,880	2/8/2016	83
Santa Fe Avenue	D5	Placentia Avenue	Murray Avenue	AAC	E	2	1,471	31	45,601	2/8/2016	71

Street Name	Section	From	To	Surface	Rank	Lanes	Length	Width	Area	Insp. Date	PCI
Santa Fe Avenue	D5	Murray Avenue	Melrose Street	AC	E	2	664	20	13,280	2/8/2016	67
Santa Fe Avenue	D5	Melrose Street	Bradford Avenue	AC	E	2	675	20	13,500	2/8/2016	73
Santa Fe Avenue	D6	Murray Avenue	Placentia Avenue	AC	E	2	1,456	31	45,136	2/8/2016	59
Santa Fe Avenue	D6	Melrose Street	Murray Avenue	AC	E	2	662	20	13,240	2/8/2016	73
Santa Fe Avenue	D6	Bradford Avenue	Melrose Street	AC	E	2	661	20	13,220	2/8/2016	76
Santa Rosa Way	D5	San Remo Way	Kraemer Boulevard	AC	E	2	533	32	17,056	1/29/2016	93
Santee River Street	D5	Hudson Avenue	CDS	AC	E	2	258	32	10,102	2/1/2016	37
Sao Paulo Avenue	D5	Jefferson Street	Rosario Drive	AC	E	2	1,234	36	44,424	2/9/2016	74
Sao Paulo Circle	D5	Sao Paulo Avenue	North End	AC	E	2	136	32	6,198	2/9/2016	70
Sarah Avenue	D5	Brunemeier Street	Winney Circle	AAC	E	2	851	36	30,636	1/29/2016	95
Sarah Way	D5	Bastanchury Road	Sarah Avenue	AC	E	2	179	36	6,444	1/29/2016	95
Saratoga Ave N	D5	Tanforan Avenue E	Saratoga Avenue E	AC	E	2	458	32	14,656	2/10/2016	70
Saratoga Avenue E	D5	Saratoga Avenue N	Tanforan Avenue N	AC	E	2	96	32	3,072	2/10/2016	49
Saratoga Way	D5	Highland Avenue	Saratoga Avenue N	AC	E	2	144	36	5,184	2/10/2016	58
Savannah Avenue	D5	Kraemer Boulevard	Feather Avenue	AC	E	2	458	36	16,488	2/1/2016	52
Scotch Circle	D5	Kenoak Drive	CDS	AAC	E	2	276	32	10,678	2/9/2016	84
Seaview Circle	D5	Moisi Lane	South End	AC	E	2	196	26	5,096	2/10/2016	55
Segovia Circle	D5	La Jolla Street	CDS	AC	E	2	508	48	26,384	2/10/2016	85
Seminole Avenue	D5	Chippewa Avenue	Cherokee Avenue	AC	E	2	379	36	13,644	1/27/2016	83
Seneca Street	D5	Onondaga Avenue	West End	AAC	E	2	568	26	14,768	7/27/2016	95
Sequoia Ave	D5	Yosemite Drive	Van Buren Avenue	AC	E	2	530	36	19,080	2/9/2016	72
Seville Street	D5	Trumpet Avenue	Yorba Linda Boulevard	AC	E	2	1,437	36	51,732	1/29/2016	64
Shady Lane	D5	Seville Street	Valencia Avenue	AC	E	2	532	36	19,152	1/29/2016	85
Shalanwood Lane	D5	Kingswood Drive	Skymeadow Drive	AC	E	2	270	32	8,640	2/9/2016	83
Shasta Way	D5	Tahoe Avenue	CDS	AC	E	2	360	32	13,366	2/1/2016	38
Shaver Way	D5	Tahoe Avenue	CDS	AC	E	2	364	32	13,494	2/1/2016	53
Shaw Circle	D5	Trumpet Avenue	CDS	AAC	E	2	159	32	6,934	1/29/2016	82
Sheffield Street	D5	Newcastle Avenue	Doverfield Drive	AC	E	2	550	36	19,800	2/8/2016	95
Sheffield Street	D5	Doverfield Drive	Kraemer Boulevard	AAC	E	2	701	36	25,236	2/8/2016	95
Shelley Street	D5	Purdy Avenue	Ponce Avenue	AC	E	2	665	36	23,940	1/29/2016	95
Shenandoah Street	D5	Cimarron Avenue	Swanee Avenue	AC	E	2	862	36	31,032	2/1/2016	30
Shepard Circle	D5	Palm Drive	CDS	AC	E	2	281	32	10,838	2/1/2016	77
Sheree Lane	D5	Diane Avenue	CDS	AC	E	2	426	32	15,478	2/8/2016	94
Sherwood Avenue	D5	West City Limits	Virginia Place	AC	E	2	794	36	28,584	1/29/2016	60
Sherwood Village	D5	Yorba Place	Yorba Place	AC	E	2	2,948	28	82,544	2/9/2016	82

Street Name	Section	From	To	Surface	Rank	Lanes	Length	Width	Area	Insp. Date	PCI
Shoshoni Avenue	D5	Navajo Avenue	East CDS	AAC	E	2	464	32	16,694	1/27/2016	95
Shoshoni Avenue	D5	Navajo Avenue	West CDS	AAC	E	2	692	32	23,990	1/27/2016	94
Sierra Bonita Drive	D5	Palm Drive	Livingston Avenue	AC	E	2	1,082	36	38,952	2/1/2016	83
Sierra Bonita Drive	D5	Laurelwood Avenue	Livingston Avenue	AC	E	2	885	32	28,320	2/1/2016	83
Sierra Madre Circle	D5	Van Buren Avenue	CDS	AC	E	2	733	32	25,302	2/10/2016	37
Sierra Vista Ave	D5	Maria Avenue	Van Buren Avenue	AC	E	2	859	32	27,488	2/10/2016	32
Sinclair Circle	D5	Holmes Avenue	CDS	AAC	E	2	166	32	7,158	1/29/2016	69
Six Nations Avenue	D5	Valencia Avenue	Navajo Avenue	AAC	E	2	555	32	17,760	1/27/2016	94
Skymeadow Drive	D5	Shalanwood Lane	Cedarlawn Drive	AC	E	2	415	32	13,280	2/9/2016	95
Somerset Drive	D5	Kraemer Boulevard	Brookhaven Avenue	AC	E	2	1,306	36	47,016	1/29/2016	95
Somerset Drive	D5	Brookhaven Avenue	Valencia Avenue	AC	E	2	1,355	36	48,780	1/29/2016	95
Southhampton Way	D5	Pembroke Place	Sheffield Avenue	AC	E	2	410	32	14,966	2/8/2016	70
Spahn Lane	D5	Cobb Avenue	South End	AC	E	2	1,876	32	60,032	1/29/2016	85
Spruce Street	D5	Van Buren Street	CDS	AC	E	2	434	32	15,734	2/9/2016	92
St. Andrews Avenue	D5	Cypress Point	Montecito Street	AC	E	2	777	32	24,896	2/2/2016	95
St. James Place	D5	Lee Place	Nenno Avenue	AC	E	2	603	32	19,296	1/29/2016	81
St. John Way	D5	St. James Place	Placentia Avenue	AC	E	2	315	32	10,080	1/29/2016	83
Stanford Circle	D5	Stanford Drive	CDS	AC	E	2	76	72	5,472	2/2/2016	69
Stanford Drive	D5	Mission Way	Central Avenue	AC	E	2	1,143	36	41,148	2/2/2016	68
Stanley Avenue	D5	Beal Avenue	Livingston Avenue	AC	E	2	1,132	32	36,224	1/29/2016	83
Stardust Drive	D5	Ruby Drive	CDS	AC	E	2	480	32	17,206	2/8/2016	94
Stardust Drive	D5	Primrose Avenue	CDS	AC	E	2	471	32	16,918	2/8/2016	95
Stardust Drive	D5	Harmony Lane	CDS	AAC	E	2	432	32	15,670	2/8/2016	95
Steinbeck Street	D5	Trumpet Avenue	Tennyson Avenue	AAC	E	2	400	32	12,800	1/29/2016	83
Stratford Circle	D5	Bradford Avenue	Avon Lane	AAC	E	2	212	44	13,020	2/8/2016	95
Sue Drive	D5	Alta Vista Street	Finnell Way	AC	E	2	791	36	28,476	2/2/2016	81
Sunflower Avenue	D5	Azalea Avenue	Magnolia Avenue	AC	E	2	502	36	18,072	2/2/2016	95
Sunrise Street	D5	Twilight Street	Melody Lane	AC	E	2	1,242	32	41,590	2/8/2016	95
Sunrise Street	D5	Primrose Avenue	CDS	AC	E	2	479	32	17,174	2/8/2016	93
Sunrise Way	D5	Sunrise Street	CDS	AC	E	2	106	32	5,238	2/8/2016	92
Sunset Drive	D5	Chapman Avenue	Placentia Avenue	AC	E	2	780	32	24,960	2/8/2016	93
Susquehanna Ave	D5	Brookhaven Avenue	Willamette Avenue	AC	E	2	616	36	22,176	2/1/2016	55
Swail Dr	1	Alta Vista Street	Loyd Way	AC	E	2	423	32	13,536	2/24/2016	95
Swanee Avenue	D5	Brookhaven Avenue	CDS	AC	E	2	1,198	36	44,974	2/1/2016	39
Swanson Avenue	D5	Brookhaven Avenue	Valencia Drive	AC	E	2	1,328	36	55,946	1/29/2016	86

Street Name	Section	From	To	Surface	Rank	Lanes	Length	Width	Area	Insp. Date	PCI
Swanson Avenue	D5	Valencia Avenue	Whitman Drive	AC	E	2	171	36	5,596	1/29/2016	70
Symphony Avenue	D5	Hamer Drive	McCormack Lane	AC	E	2	271	36	9,756	1/29/2016	95
Tafolla Street	D5	La Jolla Street	Orangethorpe Ave	AAC	E	2	1,312	34	44,608	2/10/2016	81
Tahoe Avenue	D5	Havasu Place	Shasta Way	AC	E	2	882	36	31,752	2/1/2016	41
Tahoe Avenue	D5	Valencia Avenue	Shasta Way	AC	E	2	172	36	6,192	2/1/2016	41
Tanforan Avenue E	D5	Tanforan Avenue N	Saratoga Avenue N	AC	E	2	154	32	4,928	2/10/2016	69
Tanforan Avenue N	D5	Mariposa Avenue	Tanforan Avenue E	AC	E	2	675	32	21,600	2/10/2016	55
Tangier Avenue	D5	Orleans Drive	Limerick Drive	AC	E	2	567	36	20,412	2/2/2016	95
Tartan Circle	D5	Kenoak Drive	CDS	AAC	E	2	148	32	6,582	2/9/2016	92
Tennyson Avenue	D5	Steinbeck Street	Hawthorne Street	AAC	E	2	505	32	16,160	1/29/2016	81
Teodoro Street	D5	Somerset Drive	CDS	AC	E	2	425	32	15,446	1/29/2016	92
Teodoro Street	D5	Swanson Avenue	Somerset Drive	AC	E	2	335	36	12,060	1/29/2016	95
Teton Circle	D5	McKinley Drive	CDS	AC	E	2	583	32	20,502	1/27/2016	70
Thomas Circle	D5	Borromeo Avenue	CDS	AC	E	2	170	32	7,286	1/29/2016	93
Tidland Circle	D5	Cisneros Lane	CDS	AC	E	2	385	36	15,706	2/9/2016	84
Tomko Way	1	Castner Drive	Campanis Lane	AC	E	2	248	32	7,936	2/24/2016	95
Traynor Avenue	D5	Williams Avenue	Mathewson Street	AC	E	2	950	32	30,400	1/29/2016	31
Trumpet Street	D5	Steinbeck Street	CDS	AAC	E	2	1,028	36	38,854	1/29/2016	79
Trumpet Street	D5	Hamer Drive	Steinbeck Street	AAC	E	2	521	36	18,756	1/29/2016	74
Tucker Place	D5	Hill Street	Larsen Lane	AC	E	2	283	36	10,188	2/9/2016	73
Tuffree Boulevard	D5	Palm Drive	Livingston Avenue	AC	E	2	962	36	34,632	1/29/2016	80
Tuffree Boulevard	D5	Livingston Avenue	Bastanchury Road	AC	E	2	1,312	36	47,232	1/29/2016	51
Tuffree Boulevard	D5	Bastanchury Road	Borromeo Avenue	AC	E	2	709	36	25,524	1/29/2016	74
Tuffree Boulevard	D5	Borromeo Avenue	Tuffreee Park	AC	E	2	662	36	23,832	1/29/2016	78
Tunice Street	D5	Chickasaw Drive	Blackfoot Avenue	AC	E	2	127	24	3,048	1/27/2016	84
Turf Drive	D5	Angelina Drive	West End	AC	E	2	457	36	16,452	2/8/2016	70
Twain Place	D5	Hemingway Avenue	CDS	AAC	E	2	381	32	14,038	1/29/2016	94
Tweed Street	D5	Somerset Drive	CDS	AC	E	2	447	32	16,150	1/29/2016	82
Twilight Lane	D5	Madison Avenue	Kevin Way	AC	E	2	271	32	10,518	2/8/2016	88
Twilight Street	D5	Ruby Drive	Primrose Avenue	AC	E	2	654	36	23,544	2/8/2016	95
Twilight Street	D5	Primrose Avenue	Melody Lane	AC	E	2	1,104	36	39,744	2/8/2016	95
Twilight Street	D5	Melody Lane	CDS	AC	E	2	188	34	8,238	2/8/2016	70
Tynes Drive	D5	Ponce Avenue	CDS	AAC	E	2	493	32	17,622	1/29/2016	95
Valencia Avenue	D5	Palm Drive	Tangier Avenue	AC	E	2	782	36	28,152	2/2/2016	94
Valparaiso E	D5	Puerto Natales	Valparaiso N	AAC	E	2	548	36	19,728	2/9/2016	95

Street Name	Section	From	To	Surface	Rank	Lanes	Length	Width	Area	Insp. Date	PCI
Valparaiso N	D5	Valparaiso E	Vina Del Mar Ave	AAC	E	2	846	36	30,456	2/9/2016	78
Valparaiso Way	D5	Rose Drive	Valparaiso, N	AAC	E	2	192	46	8,085	2/9/2016	95
Van Buren Street	D5	Sierra Vista Street	Orangethorpe Ave	AC	E	2	1,177	50	58,850	2/9/2016	94
Van Buren Street	D5	1076' N. Orangethorpe	North City Limits	AAC	E	2	2,030	36	73,080	2/9/2016	94
Van Buren Street	D5	South City Limits	Sierra Vista Street	AC	E	2	1,024	40	40,960	2/9/2016	70
Van Buren Street	D5	Orangethorpe Ave	1076' N. Orangethorpe	AC	E	2	1,045	36	37,620	2/9/2016	95
Vanderbuilt Drive	D5	All America Way	CDS	AC	E	2	616	36	24,022	2/2/2016	55
Venice Avenue	D5	Morse Avenue	Brunswick Avenue	AAC	E	2	605	36	21,780	2/2/2016	95
Venice Avenue	D5	Brunswick Avenue	Aberdeen Drive	AAC	E	2	281	32	8,992	2/2/2016	95
Ventura Avenue	D5	Santa Barbara	Capristrano Street	AAC	E	2	467	36	16,812	2/8/2016	82
Verona Place	D5	Morse Avenue	CDS	AAC	E	2	530	36	22,772	2/2/2016	95
Via Balboa	D5	Calle Del Coronado	CDS	AAC	E	2	238	24	7,558	2/9/2016	95
Via Cortez	D5	Calle Del Coronado	150' S/O Calle Del Coronado	AC	E	2	150	24	3,600	2/9/2016	70
Via Cortez	D6	150' S/O Calle Del Coronado	100' E/O Calle Pizarro	AAC	E	2	360	24	8,640	2/9/2016	95
Via Cortez	D7	100' E/O Calle Pizarro	Calle Pizarro	AC	E	2	100	24	2,400	2/9/2016	95
Via De Leon	D5	Calle Pizarro	Calle Del Coronado	AC	E	2	425	24	10,200	2/9/2016	70
Vicente Avenue	D5	Richfield Road	Van Buren Avenue	AC	E	2	1,766	32	56,512	2/10/2016	42
Vicky Lane	D5	Diane Avenue	CDS	AC	E	2	413	32	15,062	2/8/2016	93
Vina Del Mar Ave	D5	Valparaiso Drive N	CDS	AAC	E	2	651	36	25,282	2/9/2016	73
Vina Del Mar Ave	D5	Jefferson Street	Puerto Natales Drive	AC	E	2	1,001	36	36,036	2/9/2016	95
Vina Del Mar Circle	D5	Vina Del Mar Avenue	CDS	AC	E	2	112	52	5,824	2/9/2016	93
Vina Del Mar Place	D5	Vina Del Mar Ave	CDS	AC	E	2	112	52	5,824	2/9/2016	94
Violet Circle	D5	Sunflower Avenue	CDS	AC	E	2	334	32	12,534	2/2/2016	86
Virginia Place	D5	Nenno Avenue	Lee Place	AC	E	2	603	32	21,142	1/29/2016	84
Vista Avenue	D5	La Jolla Street	North End	AAC	E	2	625	32	20,000	2/10/2016	84
Voigt Way	1	Swail Dr	Collard Way	AC	E	2	467	32	14,944	2/24/2016	95
Wabash Circle	D5	Wabash Avenue	CDS	AC	E	2	360	32	13,366	2/24/2016	70
Waco Avenue	D5	Chickasaw Drive	CDS	AC	E	2	239	32	9,494	1/27/2016	70
Waco Avenue	D5	Chickasaw Drive	Seneca Street	AAC	E	2	158	32	5,056	1/27/2016	95
Wallgreen Street	D5	La Jolla Street	South City Limits	AC	E	2	660	32	21,120	2/10/2016	54
Walnut Avenue	D5	Center Street	North End	AC	E	2	534	32	17,088	2/8/2016	80
Walnut Avenue	D5	Center Street	Ramona Street	AC	E	2	273	32	8,736	2/8/2016	80
Walnut Avenue	D5	Chapman Avenue	CDS	AAC	E	2	588	32	18,816	2/8/2016	95
Walnut Street	D5	Ramona Street	Santa Fe Avenue	AC	E	2	314	32	10,048	2/8/2016	70
Walnut Street	D5	Santa Fe Avenue	Baker Street	AC	E	2	316	32	10,112	2/8/2016	82

PAVEMENT CONDITION INDEX (PCI) REPORT
RESIDENTIAL STREETS
(Sorted by Street Name)

Street Name	Section	From	To	Surface	Rank	Lanes	Length	Width	Area	Insp. Date	PCI
Warren Street	D5	Palm Drive	Barbara Avenue	AC	E	2	1,254	36	45,144	2/9/2016	70
Westwind Circle	D5	Moisi Lane	West End	AC	E	2	141	24	3,384	2/10/2016	43
Whitman Drive	D5	Cooper Drive	Longfellow Drive	AC	E	2	588	36	21,168	1/29/2016	73
Whitten Way	D5	Placentia Avenue	Key Drive	AAC	E	2	519	36	18,684	1/29/2016	95
Wilcox Circle	D5	Wilcox Way	CDS	AC	E	2	178	32	7,542	1/29/2016	83
Wilcox Way	1	W/S Brookhaven Ave	Wilcox Circle	AC	E	2	280	32	10,806	1/29/2016	93
Willamette Avenue	D5	Roanoke Street	CDS	AC	E	2	902	36	36,164	2/1/2016	50
Williams Avenue	D5	McCormack Lane	Musial Street	AC	E	2	566	36	20,376	1/29/2016	32
Wilma Circle	D5	Boisseranc Lane	CDS	AC	E	2	423	32	15,382	2/10/2016	80
Wilson Avenue	D5	Bradford Avenue	Melrose Street	AC	E	2	708	30	21,240	2/8/2016	95
Wilson Avenue	D5	Melrose Street	CDS	AC	E	2	537	30	17,956	2/8/2016	95
Wilson Circle	D5	Twilight Street	CDS	AC	E	2	156	32	6,838	2/8/2016	93
Windflower Circle	D5	Windflower Lane	CDS	AAC	E	2	113	58	6,554	2/2/2016	95
Windflower Lane	D5	Bluebell Avenue	Hollyhock Lane	AAC	E	2	814	36	29,304	2/2/2016	95
Windmere Drive	D5	Buena Vista Street	CDS	AC	E	2	1,018	36	38,494	2/24/2016	68
Wingfoot Street	D5	St. Andrews Avenue	Pinehurst Avenue	AC	E	2	366	32	11,712	2/2/2016	95
Wingfoot Street	D5	Pinehurst Avenue	Eagle Drive	AC	E	2	528	36	19,008	2/2/2016	95
Winney Circle	D5	Sarah Avenue	CDS	AAC	E	2	146	32	6,518	1/29/2016	95
Wooden Drive N	D5	Bastanchury Road	Wooden Drive W	AC	E	2	426	36	15,336	1/29/2016	93
Wooden Drive W	D5	Wooden Drive N	Placentia Avenue	AC	E	2	568	36	20,448	1/29/2016	92
Wyandotte Avenue	D5	Chickasaw Drive	CDS	AC	E	2	236	32	9,398	1/27/2016	70
Yankton Street	D5	Chickasaw Drive	Natchez Avenue	AC	E	2	135	24	3,240	2/24/2016	90
Yellowstone Avenue	D5	Van Buren Avenue	Vaqueros Park	AAC	E	2	777	36	27,972	2/9/2016	95
Yorba Place	D5	Yorba Linda Blvd.	Yorba Linda Blvd.	AC	E	2	1,010	36	36,360	2/9/2016	26
York Drive	D5	Pembroke Street	Sheffield Avenue	AC	E	2	358	26	9,308	2/8/2016	70
Yosemite Drive	D5	Yellowstone Avenue	Everglade Circle	AAC	E	2	589	36	21,204	2/9/2016	72
Yosemite Drive	D5	Everglade Circle	CDS	AC	E	2	565	36	22,186	2/9/2016	72
Young Drive	D5	Bickford Street	Bastanchury Road	AC	E	2	456	32	14,592	1/29/2016	71
Zion Avenue	D5	Jefferson Street	Carlsbad Street	AC	E	2	619	32	19,808	2/9/2016	95
										Avg. Weighted PCI	**78**

Street Name	Section	From	To	Surface	Rank	Lanes	Length	Width	Area	Insp. Date	PCI
Alta Vista Street	D5-01	E/S Kraemer Boulevard	E/S Central Avenue	AC	S	2	2,584	30	77,520	1/26/2016	45
Alta Vista Street	D5-02	E/S Central Avenue	W/S Rose Drive	AC	S	2	3,155	30	94,650	1/26/2016	65
Alta Vista Street	D5-03	E/S Rose Drive	W/S Jefferson Street	AC	S	2	2,053	30	61,590	1/26/2016	63
Alta Vista Street	D5-04	W/S Jefferson Street	E/S Rose Drive	AC	S	2	2,053	30	61,590	1/26/2016	64
Alta Vista Street	D5-05	W/S Rose Drive	E/S Central Avenue	AC	S	2	3,155	30	94,650	1/26/2016	65
Alta Vista Street	D5-06	E/S Central Avenue	E/S Kraemer Blvd.	AC	S	2	2,584	30	77,520	1/26/2016	59
Bastanchury Road	D5-01	West City Limits	W/S Placentia Avenue	AC	P	2	1,164	33	41,412	1/26/2016	34
Bastanchury Road	D5-02	E/S Placentia Avenue	E/S Tuffree Boulevard	AC	P	2	1,317	33	46,461	1/26/2016	98
Bastanchury Road	D5-03	E/S Tuffree Boulevard	W/S Kraemer Boulevard	AC	P	2	1,327	33	50,751	1/26/2016	98
Bastanchury Road	D5-04	E/S Kraemer Boulevard	E/S Brookhaven Avenue	AC	P	2	1,320	33	46,560	1/26/2016	45
Bastanchury Road	D5-05	E/S Brookhaven Avenue	W/S Valencia Avenue	AC	P	2	1,326	33	48,558	1/26/2016	33
Bastanchury Road	D5-06	E/S Valencia Avenue	E/S Harte Way	AC	S	2	1,394	30	41,820	1/26/2016	36
Bastanchury Road	D5-07	E/S Harte Way	E/S McCormack Lane	AC	S	2	926	30	27,780	1/26/2016	27
Bastanchury Road	D5-08	E/S McCormack Lane	East City Limits	AC	S	2	945	30	28,350	1/26/2016	23
Bastanchury Road	D6-01	East City Limits	E/S McCormack Lane	AC	S	2	945	30	28,350	1/26/2016	44
Bastanchury Road	D6-02	E/S McCormack Lane	E/S Harte Way	AC	S	2	926	30	27,780	1/26/2016	28
Bastanchury Road	D6-03	E/S Harte Way	E/S Valencia Avenue	AC	S	2	1,394	30	41,820	1/26/2016	30
Bastanchury Road	D6-04	W/S Valencia Avenue	E/S Brookhaven Avenue	AC	P	2	1,326	33	47,358	1/26/2016	41
Bastanchury Road	D6-05	E/S Brookhaven Avenue	E/S Kraemer Boulevard	AC	P	2	1,320	33	44,760	1/26/2016	36
Bastanchury Road	D6-06	W/S Kraemer Boulevard	E/S Tuffree Boulevard	AC	P	2	1,324	33	46,092	1/26/2016	98
Bastanchury Road	D6-07	E/S Tuffree Boulevard	E/S Placentia Avenue	AC	P	2	1,317	33	47,061	1/26/2016	98
Bastanchury Road	D6-08	W/S Placentia Avenue	West City Limits	AC	P	2	1,164	33	40,412	1/26/2016	44
Bradford Avenue	1	N/S Madison Avenue	380' N/O Madison Avenue	AC	S	2	380	60	22,800	1/26/2016	91
Bradford Avenue	2	380' N/O Madison Avenue	S/S Carlson Lane	AC	S	2	271	60	16,260	1/26/2016	55
Bradford Avenue	1NB	N/S Chapman Avenue	2846' N/O Chapman Avenue	AC	C	1	2,846	30	85,380	1/26/2016	59
Bradford Avenue	1SB	N/S Madison Avenue	480' S/O Madison Avenue	AC	C	1	480	30	14,400	1/26/2016	95
Bradford Avenue	2NB	2846' N/O Chapman Avenue	N/S Madison Avenue	AC	C	1	480	30	14,400	1/26/2016	89
Bradford Avenue	2SB	480' S/O Madison Avenue	N/S Chapman Avenue	AC	C	1	2,846	30	85,380	1/26/2016	63
Buena Vista Ave	D5	E/S Rose Drive	East City Limits	AC	C	4	2,840	60	170,400	2/9/2016	64
Chapman Avenue	D5-01	E/S Placentia Avenue	W/S Murray Street	AC	S	2	1,359	30	47,565	1/25/2016	60
Chapman Avenue	D5-02	W/S Murray Street	W/S Bradford Avenue	AC	S	2	1,325	30	46,375	1/25/2016	70
Chapman Avenue	D5-03	W/S Bradford Avenue	W/S Angelina Drive	AC	S	2	1,348	30	47,170	1/25/2016	62
Chapman Avenue	D5-04	W/S Angelina Drive	W/S Kraemer Blvd.	AC	P	2	1,041	33	39,873	1/25/2016	14
Chapman Avenue	D5-05	E/S Kraemer Blvd	W/S Central Avenue	AC	P	2	2,362	33	84,546	1/25/2016	27
Chapman Avenue	D5-06	W/S Central Avenue	N/S Orangethorpe Ave	AC	P	2	2,452	33	84,516	1/25/2016	10
Chapman Avenue	D6-01	N/S Orangethorpe Ave	W/S Central Avenue	AC	P	2	2,452	33	89,316	1/25/2016	33
Chapman Avenue	D6-02	W/S Central Avenue	E/S Kraemer Blvd	AC	P	2	2,362	33	85,146	1/25/2016	11

Street Name	Section	From	To	Surface	Rank	Lanes	Length	Width	Area	Insp. Date	PCI
Chapman Avenue	D6-03	W/S Kraemer Blvd.	W/S Angelina Drive	AC	P	2	1,041	33	39,153	1/25/2016	13
Chapman Avenue	D6-04	W/S Angelina Drive	W/S Bradford Avenue	AC	S	2	1,348	30	47,180	1/25/2016	59
Chapman Avenue	D6-05	W/S Bradford Avenue	W/S Murray Street	AC	S	2	1,325	30	46,345	1/25/2016	66
Chapman Avenue	D6-06	W/S Murray Street	E/S Placentia Avenue	AC	S	2	1,359	30	40,770	1/25/2016	56
Crowther Avenue	D5-01	E/S Placentia Avenue	W/S Melrose Street	AC	S	2	2,352	30	70,560	1/26/2016	70
Crowther Avenue	D5-02	E/S Melrose Street	East City Limits	AC	S	2	2,757	30	82,710	1/26/2016	74
Crowther Avenue	D6-01	East City Limits	E/S Melrose Street	AC	S	2	2,739	30	82,170	1/26/2016	73
Crowther Avenue	D6-02	W/S Melrose Street	E/S Placentia Avenue	AC	S	2	2,352	30	82,280	1/26/2016	73
Del Cerro Drive	1	E/S Rose Drive	N/S Orangethorpe Ave	AC	P	4	580	70	37,400	2/24/2016	100
Golden Avenue	D5-01	E/S Kraemer Boulevard	E/S Valencia Avenue	AC	C	1	2,644	30	79,320	1/25/2016	56
Golden Avenue	D5-02	E/S Valencia Avenue	E/S Cartlen Avenue	AC	C	1	1,453	30	43,590	1/25/2016	29
Golden Avenue	D5-03	E/S Cartlen Avenue	Golden Bridge	AC	C	1	1,352	30	40,560	1/25/2016	31
Golden Avenue	D6-01	Golden Bridge	E/S Cartlen Avenue	AC	C	1	1,352	30	40,560	1/25/2016	29
Golden Avenue	D6-02	E/S Cartlen Avenue	E/S Valencia Avenue	AC	C	1	1,453	30	43,590	1/25/2016	50
Golden Avenue	D6-03	E/S Valencia Avenue	E/S Kraemer Boulevard	AC	C	1	2,644	30	79,320	1/25/2016	65
Imperial Highway	1	West City Limits	East City Limits	AC	B	6	1,900	100	190,000	1/26/2016	85
Jefferson Street	D5	N/S Orangethorpe Ave	S/S Alta Vista	AC	C	4	2,148	60	150,360	2/10/2016	81
Jefferson Street	D5	South End	Orangethorpe Ave	AC	S	2	1,456	60	87,360	2/10/2016	18
Kraemer Boulevard	D5-01	N/S Crowther Avenue	N/S Chapman Avenue	AC	P	2	983	36	40,188	1/25/2016	88
Kraemer Boulevard	D5-02	N/S Chapman Avenue	N/S Alta Vista Street	AC	P	2	2,010	36	81,360	1/25/2016	72
Kraemer Boulevard	D5-03	N/S Alta Vista Street	N/S Madison Avenue	AC	P	2	1,429	36	53,844	1/25/2016	56
Kraemer Boulevard	D5-04	N/S Madison Avenue	N/S Morse Avenue	AC	P	2	1,862	36	73,632	1/25/2016	54
Kraemer Boulevard	D5-05	N/S Morse Avenue	S/S Yorba Linda Blvd.	AC	P	2	1,001	30	38,430	1/25/2016	75
Kraemer Boulevard	D5-06	N/S Yorba Linda Blvd.	N/S Bastanchury Road	AC	P	2	3,176	32	114,832	1/25/2016	76
Kraemer Boulevard	D5-07	N/S Bastanchury Road	N/S Golden Avenue	AC	P	2	2,654	32	96,328	1/25/2016	80
Kraemer Boulevard	D5-08	N/S Golden Avenue	North City Limit	AC	P	2	870	32	30,240	1/25/2016	75
Kraemer Boulevard	D6-01	North City Limit	N/S Golden Avenue	AC	P	2	870	32	30,840	1/25/2016	70
Kraemer Boulevard	D6-02	N/S Golden Avenue	N/S Bastanchury Road	AC	P	2	2,654	32	98,128	1/25/2016	72
Kraemer Boulevard	D6-03	N/S Bastanchury Road	N/S Yorba Linda Blvd.	AC	P	2	3,176	32	114,232	1/25/2016	70
Kraemer Boulevard	D6-04	S/S Yorba Linda Blvd.	N/S Morse Avenue	AC	P	2	1,001	30	33,630	1/25/2016	80
Kraemer Boulevard	D6-05	N/S Morse Avenue	N/S Madison Avenue	AC	P	2	1,862	36	71,832	1/25/2016	66
Kraemer Boulevard	D6-06	N/S Madison Avenue	N/S Alta Vista Street	AC	P	2	1,429	36	53,844	1/25/2016	59
Kraemer Boulevard	D6-07	N/S Alta Vista Street	N/S Chapman Avenue	AC	P	2	2,010	36	82,560	1/25/2016	66
Kraemer Boulevard	D6-08	N/S Chapman Avenue	N/S Crowther Avenue	AC	P	2	983	36	40,788	1/25/2016	78
Lakeview Avenue	D5	South City Limits	S/S Orangethorpe Ave	AC	S	2	830	40	33,200	2/10/2016	67
Lakeview Avenue	D6	S/S Orangethorpe Ave	South City Limits	AC	S	2	830	40	33,200	2/10/2016	59
Madison Avenue	D5-01	West City Limits	E/S Lawanda Place	AC	C	1	1,171	30	35,130	1/26/2016	100

Street Name	Section	From	To	Surface	Rank	Lanes	Length	Width	Area	Insp. Date	PCI
Madison Avenue	D5-02	E/S Lawanda Place	E/S Bradford Avenue	AC	C	1	823	30	24,690	1/26/2016	46
Madison Avenue	D5-03	E/S Bradford Avenue	W/S Kraemer Blvd	AC	C	1	1,342	30	40,260	1/26/2016	24
Madison Avenue	D6-01	W/S Kraemer Blvd	E/S Bradford Avenue	AC	C	1	1,342	30	40,260	1/26/2016	14
Madison Avenue	D6-02	E/S Bradford Avenue	E/S Lawanda Place	AC	C	1	823	30	24,690	1/26/2016	37
Madison Avenue	D6-03	E/S Lawanda Place	West City Limits	AC	C	1	1,171	30	35,130	1/26/2016	33
Miraloma Avenue	D5-01	E/S Van Buren Avenue	East End	AC	S	4	882	48	42,336	2/10/2016	37
Miraloma Avenue	D5-02	W/S Richfeld Road	E/S Las Brisas	AC	S	4	516	48	24,768	2/10/2016	41
Orangethorpe Ave	cc:D5-06	W/S Jefferson Street	E/S Van Buren Street	AC	S	2	1,800	33	59,400	2/10/2016	59
Orangethorpe Ave	cc:D6-03	E/S Van Buren Street	W/S Jefferson Street	AC	S	2	1,800	33	59,400	2/10/2016	58
Orangethorpe Ave	D5-01	W/S Placentia Avenue	E/S Iowa Place	AC	B	3	1,518	50	75,900	2/10/2016	56
Orangethorpe Ave	D5-02	E/S Iowa Place	E/S Melrose Street	AC	B	3	1,138	50	63,500	2/10/2016	70
Orangethorpe Ave	D5-03	E/S Melrose Street	East City Limit	AC	S	2	2,079	50	103,950	1/26/2016	61
Orangethorpe Ave	D5-04	W.R.R. Tracks	W/S Rose Drive	AAC	S	2	2,176	45	97,920	7/1/2016	100
Orangethorpe Ave	D5-05	E/S Rose Drive	W/S Jefferson Street	AC	S	2	1,633	33	53,889	2/10/2016	77
Orangethorpe Ave	D5-07	E/S Van Buren Street	W/S Richfield Road	AC	S	2	1,634	32	52,288	2/10/2016	46
Orangethorpe Ave	D5-08	W/S Richfield Road	W/S Lakeview Avenue	AC	S	2	2,290	38	87,020	2/10/2016	55
Orangethorpe Ave	D6-01	W/S Lakeview Avenue	W/S Richfield Road	AC	S	2	2,290	38	87,020	2/10/2016	45
Orangethorpe Ave	D6-02	W/S Richfield Road	E/S Van Buren Street	AC	S	2	1,634	32	52,288	2/10/2016	45
Orangethorpe Ave	D6-04	W/S Jefferson Street	E/S Rose Drive	AC	S	2	1,633	33	53,889	2/10/2016	55
Orangethorpe Ave	D6-05	W/S Rose Drive	W.R.R. Tracks	AAC	S	2	2,360	45	106,200	7/1/2016	100
Orangethorpe Ave	D6-06	East City Limit	E/S Melrose Street	AC	S	2	2,079	50	103,950	2/10/2016	73
Orangethorpe Ave	D6-07	E/S Melrose Street	E/S Iowa Place	AC	B	3	1,138	50	58,100	2/10/2016	64
Orangethorpe Ave	D6-08	E/S Iowa Place	W/S Placentia Avenue	AC	B	3	1,518	50	75,900	2/10/2016	57
Palm Drive	D5-01	E/S Yorba Linda Blvd.	E/S Valencia Avenue	AC	S	2	2,300	30	69,000	1/25/2016	38
Palm Drive	D5-02	E/S Valencia Avenue	E/S Roxborough Drive	AC	S	2	1,371	30	41,130	1/26/2016	41
Palm Drive	D5-03	E/S Roxborough Drive	W/S Rose Drive	AC	S	2	2,219	30	66,570	1/26/2016	66
Palm Drive	D6-01	W/S Rose Drive	E/S Roxborough Drive	AC	S	2	2,219	30	66,570	1/26/2016	62
Palm Drive	D6-02	E/S Roxborough Drive	E/S Valencia Avenue	AC	S	2	1,371	30	41,130	1/26/2016	36
Palm Drive	D6-03	E/S Valencia Avenue	E/S Yorba Linda Blvd.	AC	S	2	2,300	30	69,000	1/26/2016	38
Placentia Avenue	D5-01	South City Limits	S/S Orangethorpe Ave	AC	S	2	1,598	30	47,940	1/25/2016	66
Placentia Avenue	D5-02	N/S Orangethorpe Ave	N/S Crowther Avenue	AC	S	2	2,209	30	66,270	1/25/2016	61
Placentia Avenue	D5-03	N/S Crowther Avenue	N/S Center Street	AC	S	2	2,639	30	79,170	1/25/2016	98
Placentia Avenue	D5-04	N/S Center Street	N/S Chapman Avenue	AC	S	2	487	30	14,610	1/25/2016	61
Placentia Avenue	D5-05	N/S Chapman Avenue	N/S Primrose Avenue	AC	S	2	1,467	30	44,010	1/25/2016	4
Placentia Avenue	D5-06	N/S Primrose Avenue	North City Limits	AC	S	2	542	30	16,260	1/25/2016	4
Placentia Avenue	D5-07	N/S Palm Drive	N/S Bastanchury Road	AC	S	2	1,690	30	50,700	1/25/2016	98
Placentia Avenue	D5-08	N/S Bastanchury Road	North City Limits	AC	S	2	655	30	19,650	1/25/2016	98

Street Name	Section	From	To	Surface	Rank	Lanes	Length	Width	Area	Insp. Date	PCI
Placentia Avenue	D6-01	North City Limits	N/S Bastanchury Road	AC	S	2	655	30	19,650	1/25/2016	98
Placentia Avenue	D6-02	N/S Bastanchury Road	N/S Palm Drive	AC	S	2	1,690	30	50,700	1/25/2016	98
Placentia Avenue	D6-03	North City Limits	N/S Primrose Avenue	AC	S	2	542	30	16,260	1/25/2016	8
Placentia Avenue	D6-04	N/S Primrose Avenue	N/S Chapman Avenue	AC	S	2	1,467	30	44,010	1/25/2016	4
Placentia Avenue	D6-05	N/S Chapman Avenue	N/S Center Street	AC	S	2	487	30	14,610	1/25/2016	57
Placentia Avenue	D6-06	N/S Center Street	N/S Crowther Avenue	AC	S	2	2,639	30	79,170	1/25/2016	98
Placentia Avenue	D6-07	N/S Crowther Avenue	N/S Orangethorpe Ave	AC	S	2	2,209	30	66,270	1/25/2016	30
Placentia Avenue	D6-08	S/S Orangethorpe Ave	South City Limits	AC	S	2	1,598	30	47,940	1/25/2016	55
Richfield Road	D5-01	N/S Orangethorpe Ave	North City Limits	AC	S	2	1,192	30	35,760	2/10/2016	18
Richfield Road	D5-02	South City Limits	S/S Orangethorpe Ave	AC	S	2	1,421	30	42,630	2/10/2016	89
Richfield Road	D6-01	North City Limits	N/S Orangethorpe Ave	AC	S	2	1,192	30	35,760	2/10/2016	29
Richfield Road	D6-02	S/S Orangethorpe Ave	South City Limits	AC	S	2	1,421	30	42,630	2/10/2016	50
Rose Drive	D5-01	N/S Orangethorpe Ave	S/S Alta Vista Street	AC	P	2	2,390	33	93,270	1/25/2016	54
Rose Drive	D5-02	S/S Alta Vista Street	N/S Buena Vista Street	AC	P	2	1,475	33	52,275	1/25/2016	66
Rose Drive	D5-03	N/S Buena Vista Street	N/S Palm Drive	AC	P	2	933	33	36,789	1/25/2016	49
Rose Drive	D5-04	N/S Palm Drive	S/S Yorba Linda Blvd	AC	P	2	2,380	33	87,540	1/25/2016	30
Rose Drive	D5-05	South City Limits	S/S Imperial Highway	AAC	S	2	311	41	12,751	2/24/2016	95
Rose Drive	D5-06	N/S Imperial Highway	North City Limits	AAC	S	2	355	36	12,780	2/24/2016	95
Rose Drive	D6-01	North City Limits	N/S Imperial Highway	AAC	S	2	355	36	12,780	2/24/2016	95
Rose Drive	D6-02	S/S Imperial Highway	South City Limits	AAC	S	2	311	41	12,751	2/24/2016	95
Rose Drive	D6-03	S/S Yorba Linda Blvd	N/S Palm Drive	AC	P	2	2,380	33	86,940	1/25/2016	40
Rose Drive	D6-04	N/S Palm Drive	N/S Buena Vista Street	AC	P	2	933	33	33,189	1/25/2016	32
Rose Drive	D6-05	N/S Buena Vista Street	S/S Alta Vista Street	AC	P	2	1,475	33	59,475	1/25/2016	40
Rose Drive	D6-06	S/S Alta Vista Street	N/S Orangethorpe Ave	AC	P	2	2,390	33	89,670	1/25/2016	43
Valencia Avenue	D5-01	Palm Drive	Yorba Linda Blvd.	AC	S	2	1,273	30	38,190	1/25/2016	81
Valencia Avenue	D5-01	N/S Yorba Linda Blvd.	N/S Bastanchury Road	AAC	S	2	2,668	30	80,040	1/25/2016	98
Valencia Avenue	D5-02	N/S Bastanchury Road	S/S Golden Avenue	AAC	S	2	2,637	30	79,110	1/25/2016	98
Valencia Avenue	D5-03	N/S Golden Avenue	North City Limits	AAC	S	2	780	30	23,400	1/25/2016	98
Valencia Avenue	D6-01	Yorba Linda Blvd.	Palm Drive	AC	S	2	1,273	30	38,190	1/25/2016	81
Valencia Avenue	D6-01	North City Limits	N/S Golden Avenue	AAC	S	2	780	30	23,400	1/25/2016	98
Valencia Avenue	D6-02	S/S Golden Avenue	N/S Bastanchury Road	AAC	S	2	2,637	30	79,110	1/25/2016	98
Valencia Avenue	D6-03	N/S Bastanchury Road	N/S Yorba Linda Blvd.	AAC	S	2	2,668	30	80,040	1/25/2016	98
Yorba Linda Blvd.	D5-01	E/S Bradford Street	W/S Kraemer Boulevard	AC	B	3	748	36	33,528	1/26/2016	73
Yorba Linda Blvd.	D5-02	E/S Kraemer Boulevard	E/S Palm Drive	AC	B	3	598	36	21,528	1/26/2016	85
Yorba Linda Blvd.	D5-03	E/S Palm Drive	E/S Valencia Avenue	AC	P	2	2,150	33	79,350	1/26/2016	81
Yorba Linda Blvd.	D5-04	E/S Valencia Avenue	E/S Kilt Avenue	AC	P	2	773	33	30,309	1/26/2016	85
Yorba Linda Blvd.	D5-05	W/S McCormack Lane	E/S Rose Drive	AC	P	2	2,085	40	83,400	1/26/2016	75

PAVEMENT CONDITION INDEX (PCI) REPORT
ARTERIAL STREETS
(Sorted by Street Name)

Street Name	Section	From	To	Surface	Rank	Lanes	Length	Width	Area	Insp. Date	PCI
Yorba Linda Blvd.	D5-06	E/S Rose Drive	East City Limit	AC	P	2	1,081	40	43,240	1/26/2016	72
Yorba Linda Blvd.	D6-01	East City Limit	E/S Rose Drive	AC	P	2	1,081	40	43,240	1/26/2016	66
Yorba Linda Blvd.	D6-02	E/S Rose Drive	W/S McCormack Lane	AC	P	2	2,085	40	83,400	1/26/2016	72
Yorba Linda Blvd.	D6-03	E/S Kilt Avenue	E/S Valencia Avenue	AC	P	2	773	33	31,509	1/26/2016	83
Yorba Linda Blvd.	D6-04	E/S Valencia Avenue	E/S Palm Drive	AC	P	2	2,150	33	76,350	1/26/2016	83
Yorba Linda Blvd.	D6-05	E/S Palm Drive	E/S Kraemer Boulevard	AC	B	3	598	36	26,808	1/26/2016	85
Yorba Linda Blvd.	D6-06	W/S Kraemer Boulevard	E/S Bradford Street	AC	B	3	748	36	30,528	1/26/2016	85
										Avg. Weighted PCI	**62**

Street Name	Section	From	To	Surface	Rank	Lanes	Length	Width	Area	Insp. Date	PCI
Aberdeen Drive	D5	Venice Avenue	CDS	AAC	E	2	267	32	10,390	2/2/2016	91
Acacia Drive	D5	Carnation Drive	Bluebell Avenue	AAC	E	2	495	36	17,820	2/2/2016	94
Addy Avenue	D5	Key Drive	CDS	AAC	E	2	400	32	14,646	1/29/2016	95
Aguirre Lane	D5	Melrose Street	Santa Fe Avenue	AC	O	2	479	24	11,496	2/24/2016	85
Alcott Avenue	D5	Kilmer Drive	CDS	AAC	E	2	1,038	36	39,214	1/29/2016	83
Aldrin Way	D5	Arnstrong Drive	Palm Drive	AC	E	2	305	36	10,980	2/1/2016	65
All America Way	D5	Chapman Avenue	Alta Vista Street	AC	E	2	1,950	36	70,200	2/2/2016	66
Allegheny Avenue	D5	Savannah Avenue	CDS	AC	E	2	365	32	13,526	2/1/2016	35
Alley	D5	Bastanchury Road	McCormack Lane	AC	O	2	910	20	18,200	2/24/2016	81
Alley	D5	Walnut Avenue	West End	AC	O	2	290	20	5,800	2/24/2016	61
Alley	D5	Center Street	Santa Fe	AC	O	2	537	16	8,592	2/24/2016	85
Alley	D5	Ruby Drive	North End	AC	O	2	493	20	9,860	2/24/2016	56
Alley	D5	Center Street	Alta Street	AC	O	2	508	16	8,128	2/24/2016	85
Alley	D5	Harmony Lane	North End	AC	O	2	362	20	7,240	2/24/2016	85
Alley	D5	Primrose Avenue	Ruby Drive	AC	O	2	667	20	13,340	2/24/2016	66
Alley	D5	Cherry Street	Orangethorpe Ave	AC	O	2	364	20	7,280	2/24/2016	64
Alley	D5	Cherry Street	Spruce Street	AC	O	2	328	20	6,560	2/24/2016	56
Alley	D5	Cypress Avenue	Cypress Avenue	AC	O	2	98	24	2,362	2/24/2016	85
Alley, E.W.N.S.	D5	Seville Street	Fire Station	AC	O	2	586	20	11,720	2/24/2016	70
Alley, East	D5	Chapman Avenue	Center Street	AC	O	2	532	18	9,576	2/24/2016	85
Alley, East	D5	Center Street	Alley N/o Santa Fe	AC	O	2	424	18	7,632	2/24/2016	75
Alley, N.S.	D5	Lawn Street	Shady Lane	AC	O	2	569	18	10,242	2/24/2016	37
Alley, N.S.	D5	Yorba Linda Blvd	North End	AC	O	2	261	24	6,264	2/24/2016	85
Alley, N/o Santa Fe	D5	Main Street	Melrose Street	AC	O	2	275	20	5,500	2/24/2016	83
Alley, N/o Santa Fe	D5	Main Street	Bradford Avenue	AC	O	2	275	20	5,500	2/24/2016	72
Alley, North	D5	Center Street	Center Street	AC	O	2	1,294	20	25,880	2/24/2016	85
Alley, North	D5	Angelina Drive	Turf Drive	AC	O	2	580	18	10,440	2/24/2016	54
Alley, South	D5	Angelina Drive	Turf Drive	AC	O	2	580	18	10,440	2/24/2016	24
Alley, South	D5	Main Street	Melrose Street	AC	O	2	275	20	5,500	2/24/2016	76
Alley, South	D5	Bradford Avenue	Main Street	AC	O	2	275	20	5,500	2/24/2016	59
Alley, South	D5	Center Street	Center Street	AC	O	2	1,075	20	21,500	2/24/2016	85
Alley, South	D5	Melrose Street	Santa Fe Avenue	AC	O	2	397	18	7,146	2/24/2016	76
Alley, West	D5	Center Street	Chapman Avenue	AC	O	2	546	18	9,828	2/24/2016	83
Alley, West	D5	Alley N/o Santa Fe	Center Street	AC	O	2	426	18	7,668	2/24/2016	84

Street Name	Section	From	To	Surface	Rank	Lanes	Length	Width	Area	Insp. Date	PCI
Alta Street	D5	North CDS	South CDS	AC	E	2	808	36	32,780	2/2/2016	45
Alta Vista Street	D5	Angelina Drive	Kraemer Boulevard	AC	E	2	763	18	13,734	2/2/2016	94
Alta Vista Street	D5	Kraemer Boulevard	Angelina Drive	AC	E	2	762	18	13,716	2/2/2016	95
Alta Vista Street	D5-01	E/S Kraemer Boulevard	E/S Central Avenue	AC	S	2	2,584	30	77,520	1/26/2016	45
Alta Vista Street	D5-02	E/S Central Avenue	W/S Rose Drive	AC	S	2	3,155	30	94,650	1/26/2016	65
Alta Vista Street	D5-03	E/S Rose Drive	W/S Jefferson Street	AC	S	2	2,053	30	61,590	1/26/2016	63
Alta Vista Street	D5-04	W/S Jefferson Street	E/S Rose Drive	AC	S	2	2,053	30	61,590	1/26/2016	64
Alta Vista Street	D5-05	W/S Rose Drive	E/S Central Avenue	AC	S	2	3,155	30	94,650	1/26/2016	65
Alta Vista Street	D5-06	E/S Central Avenue	E/S Kraemer Blvd.	AC	S	2	2,584	30	77,520	1/26/2016	59
Alta Vista Street	EW	E/S Jefferson Street	W/S Van Buren Street	AC	E	2	1,775	31	55,025	2/9/2016	74
Alta Vista Street	WE	W/S Van Buren Street	E/S Jefferson Street	AC	E	2	1,775	31	55,025	2/9/2016	72
Anchorage Circle	D5	Moisi Lane	CDS	AC	E	2	177	24	5,248	2/10/2016	55
Anderson Street	D5	Trumpet Avenue	Alcott Avenue	AAC	E	2	660	36	23,760	1/29/2016	74
Angelina Drive	D5	Chapman Avenue	Alta Vista Street	AC	E	2	1,934	36	69,624	2/2/2016	94
Angelina Drive	D5	Alta Vista Street	North End	AC	E	2	1,057	36	38,052	2/2/2016	54
Angelina Drive	D5	Chapman Avenue	Backs Lane	AC	E	2	720	36	25,920	2/2/2016	73
Angelina Street	D5	Morse Avenue	Palm Drive	AAC	E	2	1,034	32	33,088	2/2/2016	95
Annajeanne Drive	D5	Cypress Point	CDS	AC	E	2	460	32	16,566	2/2/2016	76
Anned Drive	D5	Bradford Avenue	Chapman Avenue	AC	E	2	1,062	36	38,232	2/8/2016	70
Apache Street	D5	Navajo Avenue	CDS	AAC	E	2	447	32	16,150	1/27/2016	92
Appling Avenue	D5	Spahn Lane	McCormack Lane	AC	E	2	885	32	28,320	1/29/2016	84
Aquamarine Street	D5	Madison Avenue	Jade Avenue	AC	E	2	531	36	20,962	2/8/2016	93
Aqueduct Drive	D5	Boisseranc Lane	Belmont Way	AC	E	2	264	32	8,448	2/10/2016	81
Arapaho Avenue	D5	Chippewa Avenue	CDS	AAC	E	2	446	32	16,118	1/27/2016	93
Armstrong Drive	D5	Collins Way	CDS	AC	E	2	953	36	36,154	2/1/2016	69
Arnold Drive	D5	La Jolla Street	North End	AAC	E	2	653	32	20,896	2/10/2016	83
Arrowhead Drive	D5	Kenoak Drive	Rockaway Drive	AAC	E	2	610	32	19,520	2/9/2016	95
Athens Avenue	D5	Morse Avenue	Paris Way	AC	E	2	666	32	21,312	2/2/2016	94
Athens Avenue	D5	Morse Avenue	CDS	AC	E	2	420	36	19,189	2/2/2016	93
Atwood Avenue	D5	Van Buren Avenue	Atwood Park	AC	E	2	905	32	28,960	2/10/2016	53
Ave Alvarado	D5	Ave De Vaca	El Cabrillo	AC	E	2	458	24	10,992	2/9/2016	70
Ave De Pio Pico	D5	La Jolla Street	CDS	AAC	E	2	630	32	22,006	2/10/2016	83
Ave De Sol	D5	Ave Alvarado	Valencia Avenue	AC	E	2	151	44	6,116	2/9/2016	73
Ave De Vaca	D5	Calle Del Coronado	Ave Alvarado	AAC	E	2	459	24	11,016	2/9/2016	95

Street Name	Section	From	To	Surface	Rank	Lanes	Length	Width	Area	Insp. Date	PCI
Avon Place	D5	Pembroke Lane	Stratford Circle	AAC	E	2	187	26	4,862	2/8/2016	95
Azalea Avenue	D5	Clover Avenue	CDS	AC	E	2	706	32	24,438	2/2/2016	93
Babcock Circle	1	Rodarte Place	CDS	AC	E	2	330	32	14,407	2/24/2016	95
Backs Lane	D5	Angelina Drive	Alta Street	AC	E	2	1,010	36	36,360	2/2/2016	43
Bagnall Avenue	D5	Belford Avenue	Brookhaven Avenue	AC	E	2	1,159	36	41,724	1/29/2016	93
Bagnall Drive	D5	Kraemer Boulevard	Belford Avenue	AC	E	2	181	36	6,516	1/29/2016	86
Baker Street	2	Walnut Avenue	Murray Street	AC	E	2	140	32	4,480	2/8/2016	26
Baker Street	D5	Walnut Avenue	Melrose Street	AC	E	2	462	32	14,784	2/8/2016	78
Barbara Avenue	D5	Warren Street	Brian Street	AC	E	2	396	32	12,672	2/9/2016	70
Barcelona Circle	D5	Richfield Road	CDS	AC	E	2	579	32	20,374	2/10/2016	33
Barker Way	D5	Cambridge Avenue	CDS	AC	E	2	632	32	23,916	1/29/2016	77
Barry Place	D5	Cypress Point	CDS	AAC	E	2	191	32	7,958	2/2/2016	94
Bastanchury Road	D5-01	West City Limits	W/S Placentia Avenue	AC	P	2	1,164	33	41,412	1/26/2016	34
Bastanchury Road	D5-02	E/S Placentia Avenue	E/S Tuffree Boulevard	AC	P	2	1,317	33	46,461	1/26/2016	98
Bastanchury Road	D5-03	E/S Tuffree Boulevard	W/S Kraemer Boulevard	AC	P	2	1,327	33	50,751	1/26/2016	98
Bastanchury Road	D5-04	E/S Kraemer Boulevard	E/S Brookhaven Avenue	AC	P	2	1,320	33	46,560	1/26/2016	45
Bastanchury Road	D5-05	E/S Brookhaven Avenue	W/S Valencia Avenue	AC	P	2	1,326	33	48,558	1/26/2016	33
Bastanchury Road	D5-06	E/S Valencia Avenue	E/S Harte Way	AC	S	2	1,394	30	41,820	1/26/2016	36
Bastanchury Road	D5-07	E/S Harte Way	E/S McCormack Lane	AC	S	2	926	30	27,780	1/26/2016	27
Bastanchury Road	D5-08	E/S McCormack Lane	East City Limits	AC	S	2	945	30	28,350	1/26/2016	23
Bastanchury Road	D6-01	East City Limits	E/S McCormack Lane	AC	S	2	945	30	28,350	1/26/2016	44
Bastanchury Road	D6-02	E/S McCormack Lane	E/S Harte Way	AC	S	2	926	30	27,780	1/26/2016	28
Bastanchury Road	D6-03	E/S Harte Way	E/S Valencia Avenue	AC	S	2	1,394	30	41,820	1/26/2016	30
Bastanchury Road	D6-04	W/S Valencia Avenue	E/S Brookhaven Avenue	AC	P	2	1,326	33	47,358	1/26/2016	41
Bastanchury Road	D6-05	E/S Brookhaven Avenue	E/S Kraemer Boulevard	AC	P	2	1,320	33	44,760	1/26/2016	36
Bastanchury Road	D6-06	W/S Kraemer Boulevard	E/S Tuffree Boulevard	AC	P	2	1,324	33	46,092	1/26/2016	98
Bastanchury Road	D6-07	E/S Tuffree Boulevard	E/S Placentia Avenue	AC	P	2	1,317	33	47,061	1/26/2016	98
Bastanchury Road	D6-08	W/S Placentia Avenue	West City Limits	AC	P	2	1,164	33	40,412	1/26/2016	44
Bay Meadows Dr	D5	Mariposa Avenue	Mariposa Avenue	AC	E	2	1,532	32	49,024	2/10/2016	80
Beal Avenue	D5	Tuffree Boulevard	Ranchero Way	AC	E	2	827	32	26,464	1/29/2016	85
Beal Avenue	D5	Tuffree Boulevard	Stanley Avenue	AC	E	2	537	32	19,030	1/29/2016	85
Beggerly Circle	D5	CDS	Downey Lane	AC	E	2	116	32	5,558	2/2/2016	85
Belfi Ln	1	Oberle Place	Collard Way	AC	E	2	520	32	16,640	2/24/2016	95
Belford Avenue	D5	Koch Avenue	Somerset Drive	AC	E	2	1,546	36	55,656	1/29/2016	95

Street Name	Section	From	To	Surface	Rank	Lanes	Length	Width	Area	Insp. Date	PCI
Belmont Way	D5	Aqeduct Drive	Caliente Court	AC	E	2	309	32	9,888	2/24/2016	74
Benjamin Avenue	D5	Vincente Avenue	CDS	AC	E	2	276	32	10,678	2/10/2016	70
Bering Street	D5	Omaha Avenue	CDS	AAC	E	2	463	32	16,662	2/9/2016	95
Berkenstock Lane	D5	McCormack Lane	Spahn Lane	AC	E	2	725	32	23,200	1/29/2016	83
Berkenstock Lane	D5	McCormack Lane	Kilmer Drive	AC	E	2	804	36	28,944	1/29/2016	81
Berkshire Way	D5	McKinley Drive	CDS	AC	E	2	551	32	19,478	1/27/2016	70
Bickford Street	D5	Kraemer Boulevard	Young Drive	AC	E	2	509	32	16,288	1/29/2016	70
Blackfoot Avenue	D5	Chickasaw Drive	CDS	AC	E	2	232	32	9,270	1/27/2016	70
Blackfoot Avenue	D5	Chickasaw Drive	South End	AC	E	2	334	24	8,016	1/27/2016	91
Blankenship Circle	D5	Garten Drive	CDS	AC	E	2	443	32	16,022	2/9/2016	95
Blanquita Way	D5	Belford Avenue	CDS	AAC	E	2	550	36	21,646	1/29/2016	94
Blue Ridge Drive	D5	McKinley Drive	Kraemer Boulevard	AC	E	2	1,518	36	54,648	1/27/2016	70
Bluebell Avenue	D5	Acacia Drive	CDS	AAC	E	2	1,055	36	39,826	2/2/2016	95
Boisseranc Lane	D5	Highland Avenue	Aqueduct Drive	AC	E	2	729	32	23,328	2/10/2016	65
Borromeo Avenue	D5	Tuffree Boulevard	Kraemer Boulevard	AC	E	2	1,357	36	48,852	1/29/2016	93
Borromeo Avenue	D5	Kraemer Boulevard	Thomas Circle	AC	E	2	769	36	27,684	1/29/2016	93
Bradford Avenue	1	N/S Madison Avenue	380' N/O Madison Avenue	AC	S	2	380	60	22,800	1/26/2016	91
Bradford Avenue	2	380' N/O Madison Avenue	S/S Carlson Lane	AC	S	2	271	60	16,260	1/26/2016	55
Bradford Avenue	1NB	N/S Chapman Avenue	2846' N/O Chapman Avenue	AC	C	1	2,846	30	85,380	1/26/2016	59
Bradford Avenue	1SB	N/S Madison Avenue	480' S/O Madison Avenue	AC	C	1	480	30	14,400	1/26/2016	95
Bradford Avenue	2NB	2846' N/O Chapman Avenue	N/S Madison Avenue	AC	C	1	480	30	14,400	1/26/2016	89
Bradford Avenue	2SB	480' S/O Madison Avenue	N/S Chapman Avenue	AC	C	1	2,846	30	85,380	1/26/2016	63
Bradford Avenue	D5	Palm Drive	North End	AC	E	2	326	36	11,736	2/9/2016	47
Bradford Avenue	D5	N/S Crowther Avenue	S/S Chapman Avenue	AC	E	2	1,555	36	55,980	2/9/2016	59
Brent Circle	D5	Warren Street	CDS	AC	E	2	204	32	6,528	2/9/2016	70
Breting Way	D5	Angelina Drive	CDS	AC	E	2	390	32	14,326	2/8/2016	76
Brian Street	D5	Barbara Avenue	Warren Street	AC	E	2	1,013	36	36,468	2/9/2016	73
Brittany Place	D5	Somerset Drive	CDS	AAC	E	2	150	32	6,646	1/29/2016	96
Brittany Place	D5	Garfield Avenue	Patrician Lane	AC	E	2	372	36	13,392	1/29/2016	91
Brookhaven Avenue	D5	Ponce Street	Purdy Street	AC	E	2	656	36	23,616	1/29/2016	95
Brookhaven Avenue	D5	Somerset Drive	Ponce Street	AC	E	2	546	36	19,656	1/29/2016	93
Brookhaven Avenue	D5	Bastanchury Road	Somerset Drive	AC	E	2	920	36	33,120	1/29/2016	79
Brookhaven Avenue	D5	Bastanchury Road	Yorba Linda Blvd.	AC	E	2	2,666	36	95,976	1/29/2016	78
Brookhaven Avenue	D5	Purdy Avenue	Koch Avenue	AC	E	2	264	36	9,504	1/29/2016	77

Street Name	Section	From	To	Surface	Rank	Lanes	Length	Width	Area	Insp. Date	PCI
Brooklyn Avenue	D5	California Street	McCormack Lane	AC	E	2	520	36	18,720	1/29/2016	37
Brooklyn Avenue	D5	McCormack Lane	Cartlen Drive	AC	E	2	530	32	16,960	1/29/2016	79
Brooklyn Circle	D5	Brooklyn Avenue	CDS	AC	E	2	148	32	6,582	1/29/2016	36
Brower Avenue	D5	Brookhaven Avenue	CDS	AC	E	2	1,450	36	54,046	2/1/2016	29
Brunemeier Street	D5	Sarah Avenue	CDS	AAC	E	2	208	36	9,334	1/29/2016	95
Brunswick Avenue	D5	Genoa Place	Venice Avenue	AAC	E	2	706	36	25,416	2/2/2016	93
Bryce Circle	D5	Carlsbad Street	CDS	AC	E	2	358	32	13,302	2/9/2016	91
Buccaneer Drive	D5	Easton Street	Eastwind Drive	AC	E	2	120	26	3,120	2/10/2016	61
Buccaneer Drive	D5	Anchorage Circle	Easton Street	AC	E	2	265	26	6,890	2/10/2016	70
Buck Place	D5	Downey Lane	Central Avenue	AC	E	2	195	36	7,020	2/2/2016	95
Buena Vista Ave	D5	E/S Rose Drive	East City Limits	AC	C	4	2,840	60	170,400	2/9/2016	64
Burgess Circle	D5	Borromeo Avenue	CDS	AAC	E	2	181	32	7,638	1/29/2016	91
Burgundy Way	D5	Normandy Avenue	Palm Drive	AC	E	2	385	32	12,320	2/2/2016	73
Byrd Circle	D5	Borromeo Avenue	CDS	AC	E	2	204	32	8,374	1/29/2016	93
Caliente Way	D5	Belmont Way	North End	AC	E	2	254	36	9,144	2/10/2016	69
California Street	D5	Golden Avenue	Carina Avenue	AAC	E	2	537	36	19,332	1/27/2016	95
California Street	D5	Golden Avenue	Brooklyn Avenue	AC	E	2	296	36	10,656	1/29/2016	33
Calle De Anza	D5	El Cabrillo	Calle Del Coronado	AC	E	2	182	24	4,368	2/9/2016	70
Calle Del Coronado	D5	Yorba Linda Blvd.	Ave De Vaca	AC	E	2	716	24	17,184	2/9/2016	70
Calle Pizarro	D5	Via Cortez	Via De Leon	AC	E	2	416	24	9,984	2/9/2016	70
Camarillo Street	D5	Santa Fe Avenue	CDS	AC	E	2	757	32	26,070	2/8/2016	79
Cambridge Avenue	D5	Bastanchury Road	Sherwood Avenue	AC	E	2	1,218	32	38,976	1/29/2016	85
Cameron Street	D5	Crowther Avenue	CDS	AC	E	2	301	48	16,294	2/8/2016	54
Campanis Ln	1	Tomko Way	CDS	AC	E	2	900	32	30,646	2/24/2016	95
Canard Avenue	D5	Livingston Avenue	Beal Avenue	AC	E	2	1,141	32	36,512	2/1/2016	83
Candlewood Avenue	D5	Limerick Drive	Hacienda Street	AC	E	2	514	32	16,448	2/2/2016	78
Capistrano Street	D5	Ventura Avenue	Santa Fe Avenue	AC	E	2	456	36	16,416	2/8/2016	73
Caracas Drive	D5	Salvador Drive	CDS	AAC	E	2	303	32	11,542	2/9/2016	93
Carew Drive	D5	Garten Drive	CDS	AC	E	2	741	32	25,558	2/9/2016	94
Carina Avenue	D5	California Street	Cartlen Drive	AC	E	2	1,146	36	41,256	1/27/2016	84
Carleton Circle	D5	Somerset Drive	CDS	AC	E	2	139	32	6,294	1/29/2016	93
Carleton Circle	D5	Patrician Lane	CDS	AC	E	2	194	32	8,054	1/29/2016	84
Carlsbad Street	D5	Jefferson Street	North City Limits	AC	E	2	1,437	36	51,732	2/9/2016	95
Carlson Lane	D5	Bradford Avenue	CDS	AC	E	2	327	32	12,310	2/8/2016	95

Street Name	Section	From	To	Surface	Rank	Lanes	Length	Width	Area	Insp. Date	PCI
Carnation Drive	D5	Magnolia Avenue	Acacia Drive	AC	E	2	1,202	36	43,272	2/2/2016	90
Carolina Way	D5	Frederick Street	Hock Street	AAC	E	2	263	36	9,468	1/29/2016	95
Cartier Place	D5	Clark Avenue	CDS	AC	E	2	427	32	15,510	1/29/2016	57
Cartlen Drive	D5	Brooklyn Avenue	Bastanchury Road	AC	E	2	1,507	32	48,224	1/29/2016	75
Cartlen Drive	D5	Golden Avenue	CDS	AC	E	2	543	36	21,394	1/27/2016	83
Cartlen Drive	D5	South City Limits	Berkenstock Lane	AC	E	2	1,324	36	47,664	1/29/2016	95
Cartlen Drive	D5	Cobb Avenue	North End	AAC	E	2	258	32	8,256	1/29/2016	92
Cascades Avenue	D5	Mammoth Way	West City Limits	AAC	E	2	143	36	5,148	2/9/2016	91
Castner Drive	1	Rose Drive	Rodarte Place	AC	E	2	534	32	17,088	2/24/2016	95
Cayuga Avenue	D5	Seneca Street	Golden Avenue	AAC	E	2	211	26	5,486	1/27/2016	95
Cebu Court	D5	Carina Avenue	CDS	AC	E	2	116	32	5,558	1/27/2016	83
Center Street	2	Walnut Avenue	Murray Street	AAC	E	2	275	36	9,900	2/2/2016	85
Center Street	D5	Alta Street	Bradford Avenue	AAC	E	2	332	36	11,952	2/2/2016	95
Center Street	D5	Bradford Avenue	Melrose Street	AC	E	2	659	36	23,724	2/2/2016	55
Center Street	D5	Murray Street	Placentia Avenue	AAC	E	2	1,364	36	49,104	2/2/2016	85
Center Street	D5	Melrose Street	Walnut Avenue	AC	E	2	388	36	13,968	2/2/2016	51
Central Avenue	D5	Chapman Avenue	San Juan Lane	AC	E	2	209	36	7,034	2/2/2016	87
Central Avenue	D5	Chapman Avenue	Alta Vista Street	AC	E	2	1,843	50	92,150	2/2/2016	58
Chang Lane	D5	Alta Vista Street	Larsen Lane	AC	E	2	483	36	17,388	2/9/2016	78
Chapman Avenue	D5-01	E/S Placentia Avenue	W/S Murray Street	AC	S	2	1,359	30	47,565	1/25/2016	60
Chapman Avenue	D5-02	W/S Murray Street	W/S Bradford Avenue	AC	S	2	1,325	30	46,375	1/25/2016	70
Chapman Avenue	D5-03	W/S Bradford Avenue	W/S Angelina Drive	AC	S	2	1,348	30	47,170	1/25/2016	62
Chapman Avenue	D5-04	W/S Angelina Drive	W/S Kraemer Blvd.	AC	P	2	1,041	33	39,873	1/25/2016	14
Chapman Avenue	D5-05	E/S Kraemer Blvd	W/S Central Avenue	AC	P	2	2,362	33	84,546	1/25/2016	27
Chapman Avenue	D5-06	W/S Central Avenue	N/S Orangethorpe Ave	AC	P	2	2,452	33	84,516	1/25/2016	10
Chapman Avenue	D6-01	N/S Orangethorpe Ave	W/S Central Avenue	AC	P	2	2,452	33	89,316	1/25/2016	33
Chapman Avenue	D6-02	W/S Central Avenue	E/S Kraemer Blvd	AC	P	2	2,362	33	85,146	1/25/2016	11
Chapman Avenue	D6-03	W/S Kraemer Blvd.	W/S Angelina Drive	AC	P	2	1,041	33	39,153	1/25/2016	13
Chapman Avenue	D6-04	W/S Angelina Drive	W/S Bradford Avenue	AC	S	2	1,348	30	47,180	1/25/2016	59
Chapman Avenue	D6-05	W/S Bradford Avenue	W/S Murray Street	AC	S	2	1,325	30	46,345	1/25/2016	66
Chapman Avenue	D6-06	W/S Murray Street	E/S Placentia Avenue	AC	S	2	1,359	30	40,770	1/25/2016	56
Cherokee Avenue	D5	Seminole Avenue	Golden Avenue	AC	E	2	428	36	15,408	1/27/2016	94
Cherry Hills Street	D5	Morse Avenue	Pinehurst Avenue	AC	E	2	915	36	32,940	2/2/2016	95
Cherry Street	D5	Van Buren Street	Lincoln Street	AC	E	2	694	32	22,208	2/9/2016	93

Street Name	Section	From	To	Surface	Rank	Lanes	Length	Width	Area	Insp. Date	PCI
Cherry Street	D5	Van Buren Street	CDS	AAC	E	2	599	32	21,014	2/9/2016	95
Cheyenne Place	D5	Chippewa Avenue	CDS	AC	E	2	445	32	16,086	1/27/2016	75
Chicago Avenue	D5	Cartlen Avenue	California Street	AC	E	2	1,101	36	39,636	1/27/2016	73
Chickasaw Drive NB	D5	Golden Avenue	Yankton Street	AAC	E	1	275	15	4,125	1/27/2016	95
Chickasaw Drive NB	D6	Yankton Street	Valencia Avenue	AAC	E	2	1,029	32	32,928	1/27/2016	74
Chickasaw Drive SB	D5	Yankton Street	Golden Avenue	AAC	E	1	275	15	4,125	1/27/2016	95
Chippewa Avenue	D5	Shoshoni Avenue	Cheyenne Place	AAC	E	2	470	36	16,920	1/27/2016	95
Chippewa Avenue	D6	Cheyenne Place	Seminole Avenue	AC	E	2	282	36	10,152	1/27/2016	73
Choctaw Place	D5	Cherokee Avenue	CDS	AC	E	2	425	32	15,446	1/27/2016	92
Christensen Drive	D5	Bickford Street	Young Drive	AC	E	2	530	32	16,960	1/29/2016	66
Cimarron Avenue	D5	Rio Grande Avenue	Kraemer Boulevard	AC	E	2	743	36	26,748	2/1/2016	37
Cisneros Lane	D5	Nevin Lane	Tidland Circle	AC	E	2	271	36	9,756	2/9/2016	86
Clairmont Avenue	D5	Fremont Avenue	Rosemont Street	AAC	E	2	754	36	27,144	1/29/2016	95
Clairmont Avenue	D5	Placentia Avenue	Rosemont Street	AC	E	2	184	36	6,624	1/29/2016	95
Clark Avenue	D5	Livingston Avenue	Lewis Place	AC	E	2	505	32	16,160	1/29/2016	73
Clemens Drive	D5	Hemingway Avenue	Cobb Avenue	AAC	E	2	551	36	19,836	1/29/2016	94
Clover Avenue	D5	Hibiscus Way	Azalea Avenue	AC	E	2	221	36	7,956	2/2/2016	92
Cobb Avenue	D5	McCormack Lane	Spahn Lane	AC	E	2	743	36	26,748	1/29/2016	85
Cobb Avenue	D5	Clemens Drive	Hamer Drive	AAC	E	2	924	36	33,264	1/29/2016	93
Colgate Drive	D5	Colgate Way	CDS	AC	E	2	421	36	17,002	2/2/2016	65
Colgate Way	D5	Vanderbuilt Drive	Colgate Drive	AC	E	2	244	36	8,784	2/2/2016	67
Collard Way	1	Voigt Way	Belfi Ln	AAC	E	2	682	32	21,824	2/24/2016	95
Collins Way	D5	Palm Drive	Armstrong Drive	AC	E	2	605	36	21,780	2/1/2016	70
Colombia Circle	D5	Cimarron Avenue	CDS	AC	E	2	223	32	8,982	2/1/2016	44
Comanche Drive	D5	Navajo Avenue	CDS	AAC	E	2	457	32	16,470	1/27/2016	93
Cooper Drive	D5	Lemke Drive	Whitman Drive	AC	E	2	732	36	26,352	1/29/2016	73
Corbett Drive	D5	Hall Lane	CDS	AC	E	2	397	32	14,550	2/9/2016	74
Coventry Circle	D5	Pageantry Drive	CDS	AAC	E	2	180	32	7,606	2/8/2016	91
Crowley Way	D5	Tahoe Avenue	CDS	AC	E	2	365	32	13,526	2/1/2016	62
Crowther Avenue	D5-01	E/S Placentia Avenue	W/S Melrose Street	AC	S	2	2,352	30	70,560	1/26/2016	70
Crowther Avenue	D5-02	E/S Melrose Street	East City Limits	AC	S	2	2,757	30	82,710	1/26/2016	74
Crowther Avenue	D6-01	East City Limits	E/S Melrose Street	AC	S	2	2,739	30	82,170	1/26/2016	73
Crowther Avenue	D6-02	W/S Melrose Street	E/S Placentia Avenue	AC	S	2	2,352	30	82,280	1/26/2016	73
Cuyler Avenue	D5	McCormack Lane	Spahn Lane	AC	E	2	822	32	26,304	1/29/2016	83

Street Name	Section	From	To	Surface	Rank	Lanes	Length	Width	Area	Insp. Date	PCI
Cypress Point Drive	D5	Palm Drive	Morse Avenue	AAC	E	2	1,056	36	38,016	2/2/2016	95
Cypress Point Drive	D5	Morse Avenue	Pinehurst Avenue	AC	E	2	917	36	33,012	2/2/2016	95
Cypress Street	D5	La Jolla Street	South CDS	AAC	E	2	568	32	20,022	2/10/2016	85
Cypress Street	D5	La Jolla Street	North End	AC	E	2	745	32	23,840	2/10/2016	82
Dartmouth Drive	D5	All America Way	Dartmouth Way	AC	E	2	714	36	25,704	2/2/2016	70
Dartmouth Way	D5	Dartmouth Drive	Stanford Drive	AC	E	2	303	36	10,908	2/2/2016	69
De Jesus Drive	D5	Central Avenue	Langer Drive N	AC	E	2	462	32	14,784	2/2/2016	70
De Soto Street	D5	Omaha Avenue	CDS	AAC	E	2	460	32	16,566	2/9/2016	95
Del Cerro Drive	1	E/S Rose Drive	N/S Orangethorpe Ave	AC	P	4	580	70	37,400	2/24/2016	100
Demmer Drive	D5	Bradford Avenue	Demmer Place	AC	E	2	584	32	18,688	2/1/2016	56
Demmer Place	D5	Demmer Drive	La Salle Circle	AC	E	2	330	32	10,560	2/1/2016	51
Depot Street	D5	Cherry Street	Orangethorpe Ave	AC	E	2	482	32	15,424	2/9/2016	88
Diamond Road	D5	Jade Avenue	Ruby Drive	AAC	E	2	323	36	11,628	2/8/2016	95
Diamond Road	D5	Orange Grove	Ruby Drive	AAC	E	2	504	36	18,144	2/8/2016	95
Diamond Road	D5	Madison Avenue	Jade Avenue	AC	E	2	335	36	12,060	2/8/2016	94
Diamond Road	D5	Primrose Avenue	Orange Grove	AAC	E	2	661	36	23,796	2/8/2016	95
Diane Avenue	D5	Madison Avenue	North End	AC	E	2	644	32	20,608	2/8/2016	93
Dixon Place	D5	West CDS	East CDS	AC	E	2	694	36	28,676	2/9/2016	68
Dover Way	D5	Newcastle Avenue	CDS	AC	E	2	425	32	15,446	2/8/2016	70
Doverfield Drive	D5	Manchester Avenue	Sheffield Street	AAC	E	2	452	36	16,272	2/8/2016	95
Doverfield Drive	D5	Sheffield Street	Bradford Avenue	AAC	E	2	654	36	23,544	2/8/2016	95
Downey Lane	D5	South CDS	North CDS	AC	E	2	2,070	32	69,932	2/2/2016	85
Drake Drive	D5	Demmer Drive	CDS	AC	E	2	370	32	13,686	2/1/2016	57
Dressel Drive	D5	Garcia Place	Howard Place	AC	E	2	274	36	9,864	2/9/2016	70
Dressel Drive	D5	Buena Vista Street	Munoz Place	AC	E	2	189	36	6,804	2/9/2016	95
Driftwood Circle	D5	Moisi Lane	South End	AC	E	2	117	24	2,808	2/10/2016	42
Dunn Way	D5	Orangethorpe Ave	CDS	AC	E	2	347	46	17,962	2/10/2016	21
Eagle Drive	D5	Wingfoot Street	CDS	AC	E	2	436	32	15,798	2/2/2016	94
Earnshaw Drive	D5	Mathewson Street	Medwick Lane	AC	E	2	584	32	18,688	1/29/2016	26
Easton Street	D5	Buccaneer Drive	Moisi Lane	AC	E	2	224	32	7,168	2/10/2016	70
Easton Street	D5	Wallgreen Street	Buccaneer Drive	AAC	E	2	359	32	11,488	2/10/2016	85
Eastwind Drive	D5	Buccaneer Drive	Moisi Lane	AC	E	2	263	26	6,838	2/10/2016	45
Edison Street	D5	Center Street	South End	AAC	E	2	137	36	4,932	2/10/2016	85
Edwardson Circle	D5	Sarah Avenue	CDS	AAC	E	2	147	32	6,550	1/29/2016	95

Street Name	Section	From	To	Surface	Rank	Lanes	Length	Width	Area	Insp. Date	PCI
El Cabrillo	D5	Ave Alvarado	Calle De Anza	AC	E	2	519	24	12,456	2/9/2016	72
El Dorado Street	D5	Candlewood Ave	Morse Avenue	AC	E	2	642	32	20,544	2/2/2016	78
Emerald Way	D5	Diamond Road	CDS	AC	E	2	183	32	7,702	2/8/2016	93
Emerald Way	D5	Diamond Road	South CDS	AC	E	2	462	32	16,630	2/8/2016	93
Encinitas Way	D5	Camarillo Street	North CDS	AC	E	2	417	32	15,190	2/8/2016	61
Encinitas Way	D5	Camarillo Street	East CDS	AC	E	2	102	36	5,518	2/8/2016	68
Erie Street	D5	Natchez Street	West End	AC	E	2	131	24	3,144	1/27/2016	81
Essex Circle	D5	Sheffield Street	CDS	AC	E	2	208	32	8,502	2/8/2016	95
Estelle Lane	1	Fee Ana Street	CDS	AC	E	2	644	32	22,454	2/10/2016	83
Evans Lane	D5	CDS	East End	AC	E	2	934	36	35,470	2/9/2016	82
Eve Circle	D5	Hollyhock Lane	CDS	AC	E	2	513	32	18,262	2/2/2016	70
Evelyn Place	D5	Crowther Avenue	North End	AC	E	2	244	36	8,784	2/8/2016	8
Everglade Circle	D5	Yosemite Drive	Mammoth Way	AAC	E	2	267	36	11,458	2/9/2016	93
Everglade Circle	D5	Yosemite Drive	CDS	AAC	E	2	251	36	10,882	2/9/2016	93
Fairway Lane	D5	Wingfoot Street	Kraemer Boulevard	AC	E	2	677	36	24,372	2/2/2016	92
Faulkner Drive	D5	Hemingway Avenue	Bastanchury Road	AAC	E	2	362	36	13,032	1/29/2016	95
Feather Avenue	D5	Savannah Avenue	CDS	AC	E	2	349	32	13,014	2/1/2016	36
Fee Ana Street	D5	Nancita Street	Miraloma Avenue	AC	E	2	1,499	48	71,952	2/10/2016	47
Finnel Way	D5	Sue Drive	Rashford Drive	AC	E	2	1,250	36	45,000	2/2/2016	72
Fisher Circle	D5	Louise Drive	CDS	AC	E	2	430	32	15,606	2/1/2016	63
Fleming Avenue	D5	Ipsen Way	CDS	AAC	E	2	384	36	15,670	1/29/2016	95
Fleming Avenue	D5	Ipsen Way	Frederick Street	AAC	E	2	531	36	19,116	2/24/2016	95
Fordham Drive	D5	All America Way	CDS	AC	E	2	628	36	24,454	2/2/2016	58
Frederick Street	D5	Fleming Avenue	CDS	AAC	E	2	1,019	36	38,530	1/29/2016	95
Fremont Avenue	D5	Marymont Avenue	CDS	AAC	E	2	499	32	17,814	1/29/2016	95
Fuchsia Circle	D5	Bluebell Avenue	CDS	AAC	E	2	549	32	19,414	2/2/2016	93
Galway Street	D5	Palm Drive	Brunswick Avenue	AAC	E	2	392	36	14,112	2/2/2016	93
Garcia Place	D5	West CDS	East CDS	AC	E	2	697	36	28,784	2/9/2016	68
Gardenia Avenue	D5	Magnolia Avenue	Jasmine Circle	AC	E	2	1,076	36	38,736	2/2/2016	91
Garfield Avenue	D5	Belford Avenue	CDS	AC	E	2	917	36	34,858	1/29/2016	93
Garten Drive	D5	Jefferson Street	Blankenship Circle	AC	E	2	771	32	24,672	2/9/2016	84
Geeting Place	D5	Brower Avenue	CDS	AC	E	2	461	32	16,598	2/1/2016	40
Gehrig Avenue	D5	Spahn Lane	McCormack Lane	AC	E	2	722	32	23,104	1/29/2016	85
Genoa Place	D5	Brunswick Avenue	CDS	AAC	E	2	234	32	9,334	2/2/2016	93

Street Name	Section	From	To	Surface	Rank	Lanes	Length	Width	Area	Insp. Date	PCI
Georgetown Ln	1	E/S All American Way	Harvard Ct	AC	E	2	188	32	6,016	2/2/2016	95
Gerhold Lane	D5	North End	Evans Lane	AC	E	2	405	36	14,580	2/9/2016	90
Gila Way	D5	Shenandoah Street	CDS	AC	E	2	398	32	14,582	2/1/2016	28
Gillilan Street	D5	Somerset Drive	Swanson Avenue	AC	E	2	427	36	15,372	1/29/2016	93
Gillilan Street	D5	Somerset Drive	CDS	AC	E	2	453	32	16,342	1/29/2016	76
Gilman Circle	D5	Bastanchury Road	CDS	AAC	E	2	654	36	25,390	1/29/2016	95
Glacier Drive	D5	Yellowstone Ave	Olympic Avenue	AAC	E	2	276	32	8,832	2/9/2016	95
Glenn Circle	D5	Palm Drive	CDS	AC	E	2	157	32	6,870	2/1/2016	28
Goetz Place	D5	Crowther Avenue	North End	AC	E	2	238	36	8,568	2/8/2016	45
Golden Avenue	D5-01	E/S Kraemer Boulevard	E/S Valencia Avenue	AC	C	1	2,644	30	79,320	1/25/2016	56
Golden Avenue	D5-02	E/S Valencia Avenue	E/S Cartlen Avenue	AC	C	1	1,453	30	43,590	1/25/2016	29
Golden Avenue	D5-03	E/S Cartlen Avenue	Golden Bridge	AC	C	1	1,352	30	40,560	1/25/2016	31
Golden Avenue	D6-01	Golden Bridge	E/S Cartlen Avenue	AC	C	1	1,352	30	40,560	1/25/2016	29
Golden Avenue	D6-02	E/S Cartlen Avenue	E/S Valencia Avenue	AC	C	1	1,453	30	43,590	1/25/2016	50
Golden Avenue	D6-03	E/S Valencia Avenue	E/S Kraemer Boulevard	AC	C	1	2,644	30	79,320	1/25/2016	65
Golden Way	D5	Koch Avenue	Golden Avenue	AC	E	2	171	36	5,526	1/29/2016	94
Goldenrod Street	D5	Carnation Drive	Iris Avenue	AC	E	2	548	36	19,728	2/2/2016	76
Goldenrod Street	D5	Iris Avenue	CDS	AC	E	2	498	36	19,774	2/2/2016	87
Gomez Circle	D5	CDS	Downey Lane	AC	E	2	372	32	13,750	2/2/2016	85
Gonzales Street	D5	La Jolla Street	North End	AAC	E	2	621	32	19,872	2/10/2016	84
Gordon Way	D5	Downey Lane	Central Avenue	AC	E	2	206	36	7,416	2/2/2016	85
Granger Drive	D5	Munoz Place	Garcia Place	AC	E	2	543	36	19,548	2/9/2016	61
Granger Drive	D5	Howard Place	Hill Street	AC	E	2	283	36	10,188	2/9/2016	70
Hacienda Street	D5	Candlewood Ave	Morse Avenue	AC	E	2	618	32	19,776	2/2/2016	92
Haiber Circle	D5	Haiber Way	CDS	AC	E	2	135	32	6,166	1/29/2016	95
Haiber Way	D5	Shelley Street	Valencia Avenue	AC	E	2	526	36	18,936	1/29/2016	95
Hall Lane	D5	Corbett Drive	Lawson Lane	AC	E	2	438	32	14,016	2/9/2016	73
Hamer Drive	D5	CDS	Berkenstock Lane	AC	E	2	721	32	24,918	1/29/2016	95
Hamer Drive	D5	Berkenstock Lane	South City Limits	AC	E	2	1,321	36	47,556	1/29/2016	94
Hamer Drive	D5	Mathewson Avenue	Brooklyn Avenue	AC	E	2	1,301	32	41,632	1/29/2016	85
Hannah Way	D5	Angelina Drive	CDS	AC	E	2	352	32	13,110	2/8/2016	72
Harmony Lane	D5	Placentia Avenue	Stardust Drive	AAC	E	2	551	32	17,632	2/8/2016	95
Harte Way	D5	Cobb Avenue	Bastanchury Road	AAC	E	2	259	36	9,324	1/29/2016	94
Harvard Ct	1	Georgetown Ln	CDS	AC	E	2	227	32	9,110	2/2/2016	95

Street Name	Section	From	To	Surface	Rank	Lanes	Length	Width	Area	Insp. Date	PCI
Havasu Drive	D5	Yorba Linda Blvd.	Tahoe Avenue	AC	E	2	185	40	7,400	2/1/2016	70
Havasu Place	D5	Tahoe Avenue	CDS	AC	E	2	454	32	16,374	2/1/2016	61
Hawthorne Street	D5	Tennyson Avenue	Trumpet Avenue	AAC	E	2	388	32	12,416	1/29/2016	74
Heather Avenue	D5	Kilt Avenue	CDS	AAC	E	2	621	36	24,202	2/9/2016	95
Heloise Way	D5	Royal Stewart	CDS	AC	E	2	510	32	18,166	1/29/2016	77
Hemingway Avenue	D5	Kilmer Drive	CDS	AAC	E	2	1,063	36	40,114	1/29/2016	92
Heritage Avenue	D5	Livingston Avenue	Islandia Drive	AC	E	2	617	32	21,590	2/1/2016	85
Hibiscus Way	D5	Gardenia Avenue	Clover Avenue	AC	E	2	1,048	36	37,728	2/2/2016	95
Highland Avenue	D5	Orangethorpe Ave	Orchard Drive	AC	E	2	1,039	36	37,404	2/10/2016	54
Highland Avenue	D5	Orchard Drive	Mariposa Avenue	AC	E	2	928	36	33,408	2/10/2016	82
Highlander Avenue	D5	Valencia Avenue	CDS	AAC	E	2	812	36	31,078	2/9/2016	95
Hill Street	D5	Jefferson Street	East End	AC	E	2	744	36	26,784	2/9/2016	81
Hillcrest Avenue	D5	Cherry Hills	Cypress Point	AC	E	2	1,047	32	33,504	2/2/2016	95
Hock Street	D5	Carolina Way	Bastanchury Road	AAC	E	2	955	36	34,380	1/29/2016	95
Hollyhock Avenue	D5	Windflower Lane	S/O Lavender Lane	AAC	E	2	440	36	15,840	2/2/2016	95
Hollyhock Avenue	D6	S/O Laveneder Lane	Alta Vista Street	AAC	E	2	406	36	14,616	2/2/2016	70
Holmes Avenue	D5	Anderson Street	Valencia Avenue	AAC	E	2	436	36	15,696	1/29/2016	82
Horseshoe Circle	D5	Horseshoe Drive	CDS	AC	E	2	144	32	6,454	2/10/2016	69
Horseshoe Drive	D5	Mariposa Avenue	Los Alamitos	AC	E	2	615	32	19,680	2/10/2016	65
Howard Place	D5	West CDS	East CDS	AC	E	2	665	36	27,632	2/9/2016	68
Hudson Avenue	D5	Roanoke Street	CDS	AC	E	2	923	36	35,074	2/1/2016	43
Hudson Drive	D5	Kraemer Boulevard	Roanoke Street	AC	E	2	178	36	5,883	2/1/2016	58
Huggins Avenue	D5	McCormack Lane	Spahn Lane	AC	E	2	923	32	29,536	1/29/2016	83
Hundley Way	D5	Orangethorpe Ave	CDS	AC	E	2	507	40	22,126	2/10/2016	10
Hunt Drive	D5	Kiolstad Drive	CDS	AC	E	2	336	36	13,942	1/29/2016	77
Imperial Highway	1	West City Limits	East City Limits	AC	B	6	1,900	100	190,000	1/26/2016	85
Industrial Way	D5	Crowther Avenue	Placentia Avenue	AC	E	2	629	36	22,644	2/8/2016	95
Iowa Place	D5	Missouri Avenue	Orangethorpe Ave	AC	E	2	227	32	7,264	2/10/2016	55
Iowa Place	D5	Kansas Avenue	Missouri Avenue	AC	E	2	316	32	10,112	2/10/2016	70
Ipsen Way	D5	Clairmont Avenue	Rospaw Way	AAC	E	2	934	36	33,624	1/29/2016	95
Irene Way	D5	Royal Stewart	CDS	AC	E	2	157	32	6,870	1/29/2016	81
Iris Avenue	D5	Goldenrod Street	Hibiscus Way	AC	E	2	260	36	9,360	2/2/2016	93
Iroquois Avenue	D5	Chickasaw Drive	CDS	AC	E	2	231	32	9,238	1/27/2016	70
Islandia Drive	D5	Heritage Avenue	Larkspur Drive	AC	E	2	256	32	8,192	2/1/2016	85

Street Name	Section	From	To	Surface	Rank	Lanes	Length	Width	Area	Insp. Date	PCI
Iwanaga Place	D5	South End	Ray Drive	AC	E	2	181	36	6,516	2/9/2016	92
Jade Avenue	D5	Aquamarine Street	Diamond Road	AC	E	2	514	36	18,504	2/8/2016	95
Jade Circle	D5	Jade Avenue	CDS	AC	E	2	273	32	10,582	2/8/2016	93
Jamaica Circle	D5	Kingston Road	CDS	AC	E	2	225	32	7,200	2/1/2016	24
Jasmine Circle	D5	Alta Vista Avenue	CDS	AC	E	2	402	32	14,710	2/2/2016	95
Jefferson Street	D5	S/O Vina Del Mar	North City Limits	AAC	E	2	1,024	36	36,864	2/9/2016	95
Jefferson Street	D5	South End	Orangethorpe Ave	AC	S	2	1,456	60	87,360	2/10/2016	18
Jefferson Street	D5	Alta Vista	Garten Drive	AC	E	2	1,177	50	58,850	2/9/2016	92
Jefferson Street	D5	N/S Orangethorpe Ave	S/S Alta Vista	AC	C	4	2,148	60	150,360	2/10/2016	81
Jeffrey Circle	D5	Patrician Lane	CDS	AC	E	2	197	32	8,150	1/29/2016	93
Jeffrey Circle	D5	Somerset Drive	CDS	AAC	E	2	149	32	6,614	1/29/2016	98
Joan Way	D5	Cambridge Avenue	CDS	AC	E	2	526	32	18,678	1/29/2016	79
Jones Place	D5	Brower Avenue	CDS	AC	E	2	443	32	16,022	2/1/2016	64
Josie Circle	D5	Boisseranc Lane	CDS	AC	E	2	406	32	14,838	2/10/2016	71
Juanita Way	D5	Tuffree Boulevard	CDS	AC	E	2	604	32	21,174	1/29/2016	78
Juanita Way	D5	Frederick Street	Tuffree Boulevard	AAC	E	2	273	36	9,828	1/29/2016	95
Kansas Avenue	D5	Ohio Avenue	Iowa Place	AC	E	2	906	32	28,992	2/10/2016	64
Kathryn Way	D5	Lemke Drive	CDS	AC	E	2	454	32	16,374	1/29/2016	70
Kelleher Place	D5	Brower Avenue	CDS	AC	E	2	446	32	16,118	2/1/2016	29
Kenoak Drive	D5	Roxborough Dr	Tartan Circle	AAC	E	2	1,178	32	37,696	2/9/2016	94
Kevin Way	D5	Twilight Lane	CDS	AC	E	2	323	32	12,182	2/8/2016	93
Key Drive	D5	Whitten Way	Bastanchury Road	AAC	E	2	543	36	19,548	1/29/2016	95
Kilmer Drive	D5	Alcott Avenue	CDS	AAC	E	2	828	36	31,654	1/29/2016	92
Kilt Avenue	D5	Yorba Linda Blvd	Heather Avenue	AAC	E	2	190	36	6,840	2/9/2016	95
Kimberly Avenue	D5	Placentia Avenue	CDS	AC	E	2	620	40	26,646	2/10/2016	67
Kingston Road	D5	Louise Avenue	Livingston Avenue	AC	E	2	585	36	21,060	1/29/2016	85
Kingston Road	D5	Livingston Avenue	Laurelwood Avenue	AC	E	2	880	36	33,526	1/29/2016	85
Kingswood Drive	D5	Richmond Drive	West End	AC	E	2	444	32	14,208	2/9/2016	74
Kiolstad Drive	D5	Purdy Avenue	Purdy Avenue	AC	E	2	1,149	36	41,364	1/29/2016	77
Koch Avenue	D5	Brookhaven Avenue	Belford Avenue	AC	E	2	1,161	36	41,796	1/29/2016	86
Kraemer Boulevard	D5-01	N/S Crowther Avenue	N/S Chapman Avenue	AC	P	2	983	36	40,188	1/25/2016	88
Kraemer Boulevard	D5-02	N/S Chapman Avenue	N/S Alta Vista Street	AC	P	2	2,010	36	81,360	1/25/2016	72
Kraemer Boulevard	D5-03	N/S Alta Vista Street	N/S Madison Avenue	AC	P	2	1,429	36	53,844	1/25/2016	56
Kraemer Boulevard	D5-04	N/S Madison Avenue	N/S Morse Avenue	AC	P	2	1,862	36	73,632	1/25/2016	54

Street Name	Section	From	To	Surface	Rank	Lanes	Length	Width	Area	Insp. Date	PCI
Kraemer Boulevard	D5-05	N/S Morse Avenue	S/S Yorba Linda Blvd.	AC	P	2	1,001	30	38,430	1/25/2016	75
Kraemer Boulevard	D5-06	N/S Yorba Linda Blvd.	N/S Bastanchury Road	AC	P	2	3,176	32	114,832	1/25/2016	76
Kraemer Boulevard	D5-07	N/S Bastanchury Road	N/S Golden Avenue	AC	P	2	2,654	32	96,328	1/25/2016	80
Kraemer Boulevard	D5-08	N/S Golden Avenue	North City Limit	AC	P	2	870	32	30,240	1/25/2016	75
Kraemer Boulevard	D6-01	North City Limit	N/S Golden Avenue	AC	P	2	870	32	30,840	1/25/2016	70
Kraemer Boulevard	D6-02	N/S Golden Avenue	N/S Bastanchury Road	AC	P	2	2,654	32	98,128	1/25/2016	72
Kraemer Boulevard	D6-03	N/S Bastanchury Road	N/S Yorba Linda Blvd.	AC	P	2	3,176	32	114,232	1/25/2016	70
Kraemer Boulevard	D6-04	S/S Yorba Linda Blvd.	N/S Morse Avenue	AC	P	2	1,001	30	33,630	1/25/2016	80
Kraemer Boulevard	D6-05	N/S Morse Avenue	N/S Madison Avenue	AC	P	2	1,862	36	71,832	1/25/2016	66
Kraemer Boulevard	D6-06	N/S Madison Avenue	N/S Alta Vista Street	AC	P	2	1,429	36	53,844	1/25/2016	59
Kraemer Boulevard	D6-07	N/S Alta Vista Street	N/S Chapman Avenue	AC	P	2	2,010	36	82,560	1/25/2016	66
Kraemer Boulevard	D6-08	N/S Chapman Avenue	N/S Crowther Avenue	AC	P	2	983	36	40,788	1/25/2016	78
La Jolla Street	2	Tafolla Street	Melrose Street	AAC	E	2	140	36	5,040	2/10/2016	85
La Jolla Street	D5	Placentia Avenue	Ave De Pio Pico	AC	E	2	1,922	36	69,192	2/10/2016	59
La Jolla Street	D5	Ave De Pio Pico	Tafolla Street	AC	E	2	1,382	36	49,752	2/10/2016	81
La Jolla Street	D5	Melrose Street	East City Limit	AC	E	2	1,315	42	55,230	2/10/2016	61
La Paloma Avenue	D5	Maria Avenue	Van Buren Street	AC	E	2	920	32	29,440	2/10/2016	61
Lakeview Avenue	D5	South City Limits	S/S Orangethorpe Ave	AC	S	2	830	40	33,200	2/10/2016	67
Lakeview Avenue	D6	S/S Orangethorpe Ave	South City Limits	AC	S	2	830	40	33,200	2/10/2016	59
Langer Drive E	D5	Langer Drive N	Central Avenue	AC	E	2	457	32	14,624	2/2/2016	70
Langer Drive N	D5	De Jesus Drive	Langer Drive E	AC	E	2	533	32	17,056	2/2/2016	76
Larkspur Drive	D5	Islandia Drive	Livingston Avenue	AC	E	2	597	32	20,950	2/1/2016	85
Larry Lane	D5	Cypress Point Drive	Normandy Avenue	AC	E	2	382	36	13,752	2/2/2016	70
Larsen Lane	D5	Iwanaga Place	West End	AC	E	2	544	36	19,584	2/9/2016	84
Las Brisas Place	D5	Mira Loma Avenue	CDS	AC	E	2	310	42	15,020	2/10/2016	63
LaSalle Circle	D5	South End	Louise Drive	AC	E	2	303	36	10,908	2/1/2016	85
Lassen Circle	D5	McKinley Drive	CDS	AC	E	2	422	32	15,350	1/27/2016	75
Lasterbrook Street	D5	Vina Del Mar Avenue	CDS	AAC	E	2	811	32	27,798	2/9/2016	93
Laurelwood Avenue	D5	Kingston Road	Tuffree Boulevard	AC	E	2	1,124	36	40,464	1/29/2016	85
Lavender Lane	1	Madison Avenue	Hollyhock Lane	AAC	E	2	1,096	36	39,456	2/2/2016	95
Lawanda Place	D5	Madison Avenue	North CDS	AC	E	2	605	32	21,206	2/8/2016	93
Lawn Avenue	D5	Valencia Avenue	Seville Street	AC	E	2	527	32	16,864	1/29/2016	85
Lawrence Street	D5	La Jolla Street	North End	AAC	E	2	659	32	21,088	2/10/2016	83
Lawson Lane	D5	Hall Lane	Carew Drive	AC	E	2	242	32	7,744	2/9/2016	77

Street Name	Section	From	To	Surface	Rank	Lanes	Length	Width	Area	Insp. Date	PCI
Lee Place	D5	Virginia Place	CDS	AC	E	2	454	32	16,374	1/29/2016	81
Lemke Drive	D5	Valencia Avenue	230' E/o Mary	AC	E	2	635	36	22,860	1/29/2016	77
Lemke Drive	D5	230' E/o Mary	Cooper Drive	AC	E	2	301	36	10,836	1/29/2016	76
Lewis Place	D5	Placentia Avenue	CDS	AC	E	2	588	32	20,662	1/29/2016	58
Lilac Drive	D5	Gardenia Avenue	CDS	AC	E	2	432	30	14,806	2/2/2016	94
Limerick Drive	D5	Pinehurst Avenue	Morse Avenue	AC	E	2	920	36	33,120	2/2/2016	91
Limerick Drive	D5	Morse Avenue	Lucerne Avenue	AC	E	2	893	36	32,148	2/2/2016	93
Lincoln Street	D5	Cherry Street	Orangethorpe Ave	AC	E	2	516	32	16,512	2/9/2016	94
Linda Vista Street	D5	Rose Drive	Yorba Linda Blvd.	AC	E	2	1,357	36	48,852	2/9/2016	94
Little Big Horn Avenue	D5	Hudson Avenue	Brookhaven Avenue	AC	E	2	574	36	20,664	2/1/2016	30
Livingston Avenue	D5	Tuffree Boulevard	Clark Avenue	AC	E	2	1,188	36	42,768	1/29/2016	46
Livingston Avenue	D5	Kraemer Boulevard	Tuffree Boulevard	AC	E	2	1,322	36	47,592	1/29/2016	40
London Circle	D5	Madison Avenue	CDS	AC	E	2	320	32	12,086	2/8/2016	75
Longfellow Circle	D5	Longfellow Drive	CDS	AC	E	2	155	32	6,806	1/29/2016	70
Longfellow Drive	D5	Whitman Drive	CDS	AC	E	2	1,133	36	42,634	1/29/2016	78
Longfellow Way	D5	Longfellow Drive	Bastanchury Road	AC	E	2	169	36	5,364	1/29/2016	83
Loreto Place	D5	Borromeo Avenue	CDS	AC	E	2	526	32	18,678	1/29/2016	90
Lori Way	D5	Cambridge Avenue	CDS	AC	E	2	528	32	18,742	1/29/2016	83
Los Alamitos Circle	D5	Los Alamitos Drive	CDS	AC	E	2	280	32	10,806	2/10/2016	72
Los Alamitos Drive	D5	East End	Saddle Drive	AC	E	2	600	32	19,200	2/10/2016	69
Louise Drive	D5	Kingston Road	Sierra Bonita	AC	E	2	834	36	30,024	2/1/2016	85
Loyd Way	1	Oberle Place	CDS	AC	E	2	523	32	18,582	2/24/2016	95
Loyola Drive	D5	Loyola Way	CDS	AC	E	2	584	36	22,870	2/2/2016	60
Loyola Way	D5	Fordham Drive	Loyola Drive	AC	E	2	249	36	8,964	2/2/2016	58
Lucerne Avenue	2	Valencia Avenue	Orleans Drive	AC	E	2	312	36	11,232	2/2/2016	94
Lucerne Avenue	D5	Limerick Drive	Valencia Avenue	AC	E	2	210	36	7,560	2/2/2016	95
Lute Avenue	D5	Brian Street	City Limit	AC	E	2	130	32	4,160	2/9/2016	70
Lute Avenue	D5	Roxborough Drive	McKenzie Drive	AAC	E	2	327	32	10,464	2/9/2016	94
Lyons Way E	D5	Langer Drive N	Lyons Way N	AC	E	2	329	32	10,528	2/2/2016	70
Lyons Way N	D5	Lyons Way E	Alta Vista Street	AC	E	2	487	32	15,584	2/2/2016	68
Mac Innes Place	D5	Bastanchury Road	Brower Avenue	AC	E	2	538	36	19,368	2/1/2016	29
Madison Avenue	D5	E/S Kraemer Blvd	W/S Windflower Lane	AC	E	2	573	40	22,920	2/2/2016	95
Madison Avenue	D5-01	West City Limits	E/S Lawanda Place	AC	C	1	1,171	30	35,130	1/26/2016	100
Madison Avenue	D5-02	E/S Lawanda Place	E/S Bradford Avenue	AC	C	1	823	30	24,690	1/26/2016	46

Street Name	Section	From	To	Surface	Rank	Lanes	Length	Width	Area	Insp. Date	PCI
Madison Avenue	D5-03	E/S Bradford Avenue	W/S Kraemer Blvd	AC	C	1	1,342	30	40,260	1/26/2016	24
Madison Avenue	D6-01	W/S Kraemer Blvd	E/S Bradford Avenue	AC	C	1	1,342	30	40,260	1/26/2016	14
Madison Avenue	D6-02	E/S Bradford Avenue	E/S Lawanda Place	AC	C	1	823	30	24,690	1/26/2016	37
Madison Avenue	D6-03	E/S Lawanda Place	West City Limits	AC	C	1	1,171	30	35,130	1/26/2016	33
Magnolia Avenue	D5	Pinehurst Avenue	Carnation Drive	AC	E	2	367	36	13,212	2/2/2016	95
Magnolia Avenue	D5	Carnation Drive	Alta Vista Street	AC	E	2	1,190	36	42,840	2/2/2016	95
Main Street	D5	Center Street	North End	AAC	E	2	541	36	19,476	2/8/2016	69
Main Street	D5	Center Street	Santa Fe Avenue	AAC	E	2	592	36	21,312	2/8/2016	81
Main Street	D5	Santa Fe Avenue	Alley, South	AC	E	2	220	48	10,560	2/8/2016	55
Main Street	D5	Chapman Avenue	North End	AC	E	2	204	32	6,528	2/8/2016	94
Mammoth Circle	D5	Mammoth Way	CDS	AAC	E	2	176	36	8,182	2/9/2016	78
Mammoth Way	D5	Mammoth Circle	Cascades Avenue	AAC	E	2	697	36	25,092	2/9/2016	93
Manchester Avenue	D5	Sheffield Street	Doverfield Drive	AAC	E	2	396	26	10,296	2/8/2016	95
Manchester Avenue	D5	Sheffield Street	Pembroke Lane	AC	E	2	149	24	3,576	2/8/2016	70
Maria Avenue	D5	Vincente Avenue	Sierra Vista Avenue	AC	E	2	488	32	15,616	2/10/2016	70
Mary Way	D5	Royal Stewart	Lemke Drive	AC	E	2	392	36	14,112	1/29/2016	74
Marymont Avenue	D5	Rosemont Street	Fremont Avenue	AAC	E	2	697	36	25,092	1/29/2016	95
Mathewson Avenue	D5	McCormack Lane	Cartlen Drive	AC	E	2	523	36	18,828	1/29/2016	85
Mathewson Avenue	D5	Cartlen Drive	Royal Stewart	AC	E	2	621	36	22,356	1/29/2016	93
Mathewson Avenue	D5	Traynor Avenue	Bastanchury Road	AC	E	2	590	36	21,240	1/29/2016	23
McCormack Lane	D5	Bastanchury Road	Golden Avenue	AC	E	2	1,636	36	58,896	1/29/2016	68
McCormack Lane	D5	Bastanchury Road	Cobb Avenue	AC	E	2	378	36	13,608	1/29/2016	81
McCormack Lane	D5	Cobb Avenue	Berkenstock Lane	AC	E	2	616	36	22,176	1/29/2016	85
McCormack Lane	D5	Berkenstock Lane	South City Limits	AC	E	2	1,333	36	47,988	1/29/2016	80
McCormack Lane	D5	Yorba Linda Blvd.	Entyre Street	AC	E	2	336	36	12,096	1/29/2016	34
McKenzie Drive	D5	Lute Avenue	CDS	AAC	E	2	187	32	7,830	2/9/2016	93
McKinley Drive	D5	Golden Avenue	Blue Ridge Drive	AC	E	2	1,197	36	47,161	1/27/2016	71
Medwick Lane	D5	Earnshaw Drive	Traynor Avenue	AC	E	2	227	32	7,264	1/29/2016	26
Melody Lane	D5	Chapman Avenue	Sunrise Street	AAC	E	2	264	36	9,504	2/8/2016	95
Melody Lane	D5	Sunrise Street	Twilight Street	AAC	E	2	339	36	12,204	2/8/2016	94
Melody Lane	D5	Twilight Street	Walnut Street	AAC	E	2	516	36	18,576	2/8/2016	94
Melrose Street	D5	Crowther Avenue	Santa Fe Avenue	AC	E	4	690	60	41,400	2/8/2016	95
Melrose Street	D5	Santa Fe Avenue	Center Street	AAC	E	2	598	36	21,528	2/8/2016	81
Melrose Street	D5	Center Street	Chapman Avenue	AAC	E	2	605	36	21,780	2/8/2016	76

Street Name	Section	From	To	Surface	Rank	Lanes	Length	Width	Area	Insp. Date	PCI
Melrose Street	D5	Kraemer Park	Orange Grove	AC	E	2	1,128	36	40,608	2/8/2016	80
Melrose Street	D5	South City Limits	La Jolla Street	AC	E	2	653	30	19,590	2/8/2016	13
Melrose Street	D5	La Jolla Street	Orangethorpe Ave	AC	E	2	1,345	30	40,350	2/8/2016	54
Melrose Street	D5	Orangethorpe Ave	Crowther Avenue	AC	E	2	2,053	30	61,590	2/8/2016	55
Melrose Street	D6	La Jolla Street	South City Limits	AC	E	2	677	30	20,310	2/8/2016	16
Melrose Street	D6	Orangethorpe Ave	La Jolla Street	AC	E	2	1,356	30	40,680	2/8/2016	28
Melrose Street	D6	Crowther Avenue	Orangethorpe Ave	AC	E	2	2,043	30	61,290	2/8/2016	34
Mesa Verde Circle	D5	Carlsbad Street	CDS	AC	E	2	350	32	13,046	2/9/2016	89
Michel Place	D5	East CDS	West CDS	AAC	E	2	921	32	33,164	1/29/2016	95
Michel Way	D5	Bastanchury Road	Michel Place	AAC	E	2	175	36	5,670	1/29/2016	95
Micmac Drive	D5	Natchez Avenue	East End	AAC	E	2	126	32	4,032	1/27/2016	95
Mignon Way	D5	Royal Stewart	CDS	AC	E	2	502	32	17,910	1/29/2016	62
Miraloma Avenue	D5-01	E/S Van Buren Avenue	East End	AC	S	4	882	48	42,336	2/10/2016	37
Miraloma Avenue	D5-02	W/S Richfeld Road	E/S Las Brisas	AC	S	4	516	48	24,768	2/10/2016	41
Mission Way	D5	Chapman Avenue	CDS	AC	E	2	364	36	14,950	2/2/2016	40
Missouri Avenue	D5	Iowa Place	Ohio Avenue	AC	E	2	884	32	28,288	2/10/2016	70
Mohawk Drive	D5	Navajo Avenue	CDS	AAC	E	2	461	32	16,598	1/27/2016	92
Mohican Avenue	D5	Seneca Street	South End	AAC	E	2	128	26	3,328	1/27/2016	95
Moisi Lane	D5	La Jolla Street	South End	AC	E	2	577	36	22,618	2/10/2016	52
Monaco Circle	D5	Normandy Avenue	CDS	AC	E	2	219	32	7,008	2/2/2016	81
Monroe Way	D5	Orangethorpe Ave	North End	AC	E	2	784	46	36,064	2/10/2016	19
Mont Blanc Circle	D5	Montessori Avenue	CDS	AC	E	2	398	32	14,582	1/29/2016	92
Montague Circle	D5	Montessori Avenue	CDS	AC	E	2	416	32	15,158	1/29/2016	92
Monte Carlo Way	D5	Rolling Hills Drive	Montessori Avenue	AC	E	2	539	36	19,404	1/29/2016	94
Montecito Street	D5	St. Andrews	Pinehurst Avenue	AC	E	2	347	32	11,104	2/2/2016	95
Monterey Circle	D5	Ventura Avenue	North CDS	AAC	E	2	280	32	10,806	2/8/2016	82
Monterey Way	D5	Ventura Avenue	South CDS	AAC	E	2	192	32	7,990	2/8/2016	84
Montesorri Avenue	D5	Mont Blanc Circle	Placentia Avenue	AC	E	2	1,203	36	43,308	1/29/2016	93
Montevideo Avenue	D5	Rosario Street	Jefferson Street	AC	E	2	1,326	36	47,736	2/9/2016	94
Montevideo Drive	D5	Rose Drive	Rosario Street	AC	E	2	183	36	6,588	2/9/2016	93
Montgomery Circle	D5	Montessori Avenue	CDS	AC	E	2	410	32	14,966	1/29/2016	95
Montreal Circle	D5	Montessori Avenue	CDS	AC	E	2	410	32	13,120	1/29/2016	95
Moonbeam Drive	D5	Harmony Lane	CDS	AAC	E	2	254	32	9,974	2/8/2016	95
Moonbeam Street	D5	Ruby Drive	Primrose Avenue	AC	E	2	667	36	24,012	2/8/2016	94

Street Name	Section	From	To	Surface	Rank	Lanes	Length	Width	Area	Insp. Date	PCI
Moonbeam Street	D5	Ruby Drive	North End	AC	E	2	480	36	17,280	2/8/2016	94
Morse Avenue	2	Verona Place	Limerick Drive	AC	E	2	220	36	7,920	2/2/2016	70
Morse Avenue	D5	Venice Avenue	Verona Place	AC	E	2	589	36	21,204	2/2/2016	89
Morse Avenue	D5	Limerick Drive	Cypress Point	AC	E	2	1,846	36	66,456	2/2/2016	94
Morse Avenue	D5	Cypress Point	Angelina Street	AC	E	2	519	36	18,684	2/2/2016	94
Morse Avenue	D5	Angelina Street	Kraemer Blvd.	AC	E	4	193	40	7,720	2/2/2016	95
Moss Circle	D5	Seville Street	CDS	AC	E	2	247	32	9,750	1/29/2016	85
Munoz Place	D5	West CDS	East CDS	AC	E	2	694	36	28,676	2/9/2016	86
Murray Street	D5	Santa Fe Avenue	South End	AC	E	2	305	24	7,320	2/8/2016	66
Murray Street	D5	Santa Fe Avenue	Center Street	AAC	E	2	590	36	21,240	2/8/2016	73
Murray Street	D5	Center Street	Chapman Avenue	AAC	E	2	574	36	20,664	2/8/2016	80
Musial Street	D5	Williams Avenue	CDS	AC	E	2	141	32	6,358	1/29/2016	32
Mykkanen Circle	D5	Hill street	CDS	AC	E	2	143	32	6,422	2/9/2016	83
Nancita Avenue	D5	Richfield Road	Fee Ana Street	AC	E	2	776	32	24,832	2/10/2016	70
Nancita Circle	D5	Fee Ana Street	CDS	AC	E	2	623	32	21,782	2/10/2016	61
Naples Avenue	D5	Pinehurst Avenue	CDS	AC	E	2	768	32	26,422	2/2/2016	91
Natchez Avenue	D5	South End	Erie Street	AAC	E	2	571	24	13,704	1/27/2016	95
Navajo Avenue	D5	Golden Avenue	Shoshoni Avenue	AAC	E	2	1,196	36	43,056	1/27/2016	95
Nebraska Avenue	D5	Tafolla Street	CDS	AAC	E	2	681	32	23,638	2/10/2016	81
Nell Circle	D5	Wooden Drive N	CDS	AC	E	2	462	32	16,630	1/29/2016	87
Nenno Avenue	D5	St. James Place	CDS	AC	E	2	1,023	32	36,428	1/29/2016	82
Nevin Lane	D5	Hill Street	CDS	AC	E	2	681	36	26,362	2/9/2016	87
Newcastle Avenue	D5	Sheffield Street	Dover Way	AC	E	2	516	36	20,422	2/8/2016	70
Newcastle Drive	D5	Kraemer Blvd	Dover Way	AC	E	2	174	36	6,264	2/8/2016	70
Normandy Avenue	D5	Larry Lane	Orleans Drive	AC	E	2	1,049	36	37,764	2/2/2016	70
Nottingham Way	D5	Newcastle Avenue	CDS	AAC	E	2	420	32	15,286	2/8/2016	95
Oak Street	D5	Van Buren Street	Atwood Park	AC	E	2	897	32	28,704	2/10/2016	55
Oakmont Street	D5	Pinehurst Avenue	St. Andrews	AC	E	2	358	32	11,456	2/2/2016	95
Oberle Pl	1	N/S Campanis Ln	Runyon Pl	AC	E	2	875	33	28,875	2/24/2016	95
Ohio Avenue	D5	Orangethorpe Ave	Kansas Avenue	AC	E	2	426	32	13,632	2/10/2016	51
Olive Street	D5	Murray Street	Walnut Avenue	AAC	E	2	361	32	11,552	2/8/2016	83
Olympic Avenue	D5	East CDS	West CDS	AAC	E	2	382	32	15,916	2/9/2016	78
Omaha Avenue	D5	Jefferson Street	Lasterbrook Street	AAC	E	2	765	32	26,326	2/9/2016	95
Onondaga Avenue	D5	Seneca Street	South End	AAC	E	2	130	26	3,380	1/27/2016	95

Street Name	Section	From	To	Surface	Rank	Lanes	Length	Width	Area	Insp. Date	PCI
Orange Grove Avenue	D5	Bradford Avenue	Melrose Street	AC	E	2	681	40	27,240	2/8/2016	95
Orange Grove Avenue	D5	Diamond Road	CDS	AAC	E	2	137	36	6,778	2/8/2016	95
Orangethorpe Ave	cc:D5-06	W/S Jefferson Street	E/S Van Buren Street	AC	S	2	1,800	33	59,400	2/10/2016	59
Orangethorpe Ave	cc:D6-03	E/S Van Buren Street	W/S Jefferson Street	AC	S	2	1,800	33	59,400	2/10/2016	58
Orangethorpe Ave	D5-01	W/S Placentia Avenue	E/S Iowa Place	AC	B	3	1,518	50	75,900	2/10/2016	56
Orangethorpe Ave	D5-02	E/S Iowa Place	E/S Melrose Street	AC	B	3	1,138	50	63,500	2/10/2016	70
Orangethorpe Ave	D5-03	E/S Melrose Street	East City Limit	AC	S	2	2,079	50	103,950	1/26/2016	61
Orangethorpe Ave	D5-04	W.R.R. Tracks	W/S Rose Drive	AAC	S	2	2,176	45	97,920	7/1/2016	100
Orangethorpe Ave	D5-05	E/S Rose Drive	W/S Jefferson Street	AC	S	2	1,633	33	53,889	2/10/2016	77
Orangethorpe Ave	D5-07	E/S Van Buren Street	W/S Richfield Road	AC	S	2	1,634	32	52,288	2/10/2016	46
Orangethorpe Ave	D5-08	W/S Richfield Road	W/S Lakeview Avenue	AC	S	2	2,290	38	87,020	2/10/2016	55
Orangethorpe Ave	D6-01	W/S Lakeview Avenue	W/S Richfield Road	AC	S	2	2,290	38	87,020	2/10/2016	45
Orangethorpe Ave	D6-02	W/S Richfield Road	E/S Van Buren Street	AC	S	2	1,634	32	52,288	2/10/2016	45
Orangethorpe Ave	D6-04	W/S Jefferson Street	E/S Rose Drive	AC	S	2	1,633	33	53,889	2/10/2016	55
Orangethorpe Ave	D6-05	W/S Rose Drive	W.R.R. Tracks	AAC	S	2	2,360	45	106,200	7/1/2016	100
Orangethorpe Ave	D6-06	East City Limit	E/S Melrose Street	AC	S	2	2,079	50	103,950	2/10/2016	73
Orangethorpe Ave	D6-07	E/S Melrose Street	E/S Iowa Place	AC	B	3	1,138	50	58,100	2/10/2016	64
Orangethorpe Ave	D6-08	E/S Iowa Place	W/S Placentia Avenue	AC	B	3	1,518	50	75,900	2/10/2016	57
Orchard Drive	D5	Highland Avenue	Lakeview Avenue	AC	E	2	892	36	32,112	2/10/2016	82
Orchard Drive	D5	Highland Avenue	Richfield Road	AC	E	2	1,824	36	65,664	2/10/2016	79
Orchard Drive	D5	Van Buren Street	West End	AC	E	2	675	36	24,300	2/9/2016	89
Orchid Circle	D5	Twilight Street	CDS	AC	E	2	164	32	7,094	2/8/2016	95
Orchid Drive	D5	Bradford Avenue	Melrose Street	AAC	E	2	676	36	24,336	2/8/2016	95
Orchid Drive	D5	Melrose Street	CDS	AAC	E	2	550	36	21,646	2/8/2016	95
Orleans Drive	D5	Lucerne Avenue	Tangier Avenue	AC	E	2	613	36	22,068	2/2/2016	94
Orosco Circle	D5	Sarah Avenue	CDS	AAC	E	2	141	32	6,358	1/29/2016	95
Ortega Way	D5	La Jolla Street	CDS	AC	E	2	459	48	24,032	2/10/2016	55
Ott Street	D5	Spahn Lane	McCormack Lane	AC	E	2	771	32	24,672	1/29/2016	84
Ottawa Drive	D5	Natchez Avenue	East End	AAC	E	2	126	32	4,032	1/27/2016	95
Oxford Drive	D5	Pageantry Drive	CDS	AAC	E	2	230	32	9,206	2/8/2016	77
Pageantry Drive	D5	Kraemer Blvd	CDS	AAC	E	2	865	36	32,986	2/8/2016	76
Pallares Place	D5	Hall Lane	Rutledge Drive	AC	E	2	378	32	12,096	2/9/2016	70
Palm Drive	D5-01	E/S Yorba Linda Blvd.	E/S Valencia Avenue	AC	S	2	2,300	30	69,000	1/25/2016	38
Palm Drive	D5-02	E/S Valencia Avenue	E/S Roxborough Drive	AC	S	2	1,371	30	41,130	1/26/2016	41

Street Name	Section	From	To	Surface	Rank	Lanes	Length	Width	Area	Insp. Date	PCI
Palm Drive	D5-03	E/S Roxborough Drive	W/S Rose Drive	AC	S	2	2,219	30	66,570	1/26/2016	66
Palm Drive	D6-01	W/S Rose Drive	E/S Roxborough Drive	AC	S	2	2,219	30	66,570	1/26/2016	62
Palm Drive	D6-02	E/S Roxborough Drive	E/S Valencia Avenue	AC	S	2	1,371	30	41,130	1/26/2016	36
Palm Drive	D6-03	E/S Valencia Avenue	E/S Yorba Linda Blvd.	AC	S	2	2,300	30	69,000	1/26/2016	38
Paris Way	D5	Athens Avenue	Naples Avenue	AC	E	2	261	32	8,352	2/2/2016	92
Patrician Lane	D5	Brookhaven Avenue	Belford Avenue	AC	E	2	1,136	36	40,896	1/29/2016	94
Patrician Lane	D5	Kraemer Blvd.	Belford Avenue	AC	E	2	195	36	7,020	1/29/2016	95
Pecos River Street	D5	Hudson Street	CDS	AC	E	2	264	32	10,294	2/1/2016	14
Peg Place	D5	Seville Street	CDS	AC	E	2	170	32	7,286	1/29/2016	85
Pembroke Lane	D5	Manchester Avenue	Pembroke Place	AC	E	2	550	26	14,300	2/8/2016	70
Pembroke Lane	D6	Pembroke Place	Avon Lane	AAC	E	2	199	26	5,174	2/8/2016	95
Pembroke Place	D5	Pembroke Lane	Southhampton Way	AC	E	2	162	26	4,212	2/8/2016	68
Pembroke Place	D5	Southhampton Way	York Drive	AC	E	2	217	26	5,642	2/8/2016	70
Perry Drive	D5	Demmer Place	CDS	AC	E	2	258	32	10,102	2/1/2016	36
Petra Lane	D5	Fee Ana Street	CDS	AC	E	2	644	48	32,758	2/10/2016	61
Petry Drive	D5	Corbett Drive	Buena Vista Avenue	AC	E	2	209	36	7,524	2/9/2016	68
Pinehurst Avenue	D5	Cypress Point	East End	AC	E	2	2,437	36	87,732	2/2/2016	93
Placentia Avenue	D5-01	South City Limits	S/S Orangethorpe Ave	AC	S	2	1,598	30	47,940	1/25/2016	66
Placentia Avenue	D5-02	N/S Orangethorpe Ave	N/S Crowther Avenue	AC	S	2	2,209	30	66,270	1/25/2016	61
Placentia Avenue	D5-03	N/S Crowther Avenue	N/S Center Street	AC	S	2	2,639	30	79,170	1/25/2016	98
Placentia Avenue	D5-04	N/S Center Street	N/S Chapman Avenue	AC	S	2	487	30	14,610	1/25/2016	61
Placentia Avenue	D5-05	N/S Chapman Avenue	N/S Primrose Avenue	AC	S	2	1,467	30	44,010	1/25/2016	4
Placentia Avenue	D5-06	N/S Primrose Avenue	North City Limits	AC	S	2	542	30	16,260	1/25/2016	4
Placentia Avenue	D5-07	N/S Palm Drive	N/S Bastanchury Road	AC	S	2	1,690	30	50,700	1/25/2016	98
Placentia Avenue	D5-08	N/S Bastanchury Road	North City Limits	AC	S	2	655	30	19,650	1/25/2016	98
Placentia Avenue	D6-01	North City Limits	N/S Bastanchury Road	AC	S	2	655	30	19,650	1/25/2016	98
Placentia Avenue	D6-02	N/S Bastanchury Road	N/S Palm Drive	AC	S	2	1,690	30	50,700	1/25/2016	98
Placentia Avenue	D6-03	North City Limits	N/S Primrose Avenue	AC	S	2	542	30	16,260	1/25/2016	8
Placentia Avenue	D6-04	N/S Primrose Avenue	N/S Chapman Avenue	AC	S	2	1,467	30	44,010	1/25/2016	4
Placentia Avenue	D6-05	N/S Chapman Avenue	N/S Center Street	AC	S	2	487	30	14,610	1/25/2016	57
Placentia Avenue	D6-06	N/S Center Street	N/S Crowther Avenue	AC	S	2	2,639	30	79,170	1/25/2016	98
Placentia Avenue	D6-07	N/S Crowther Avenue	N/S Orangethorpe Ave	AC	S	2	2,209	30	66,270	1/25/2016	30
Placentia Avenue	D6-08	S/S Orangethorpe Ave	South City Limits	AC	S	2	1,598	30	47,940	1/25/2016	55
Platte Way	D5	Shenandoah Street	CDS	AC	E	2	397	32	14,550	2/1/2016	41

Street Name	Section	From	To	Surface	Rank	Lanes	Length	Width	Area	Insp. Date	PCI
Ponce Avenue	D5	Brookhaven Avenue	CDS	AC	E	2	1,153	36	43,354	1/29/2016	95
Porter Way	D5	Crowther Avenue	CDS	AC	E	2	1,260	40	52,246	2/8/2016	40
Potomac Street	D5	Rio Grande Avenue	Swanee Avenue	AC	E	2	885	36	31,860	2/1/2016	28
Pound Drive	D5	Ponce Avenue	CDS	AAC	E	2	492	32	17,590	1/29/2016	95
Primrose Avenue	D5	Bradford Avenue	Melrose Street	AAC	E	2	674	36	24,264	2/8/2016	95
Primrose Avenue	D5	Melrose Street	West End	AAC	E	2	299	36	10,764	2/8/2016	95
Primrose Avenue	D5	Placentia Avenue	Twilight Street	AAC	E	2	1,208	36	43,488	2/8/2016	95
Primrose Avenue	D5	Twilight Street	East CDS	AAC	E	2	431	36	17,362	2/8/2016	95
Promenade Avenue	D5	Rose Drive	CDS	AC	E	2	1,018	36	38,494	1/27/2016	78
Prospect Avenue	1	N/S Yorba Linda Blvd.	North City Limits	AC	E	2	792	35	27,720	2/24/2016	95
Prowse Street	D5	Somerset Drive	CDS	AC	E	2	437	32	13,984	1/29/2016	92
Puerto Natales Drive	D5	Vina Del Mar Ave	Valparaiso Drive	AAC	E	2	751	36	27,036	2/9/2016	94
Purdy Avenue	D5	Valencia Avenue	Brookhaven Avenue	AAC	E	2	1,306	36	51,085	1/29/2016	95
Purdy Avenue	D5	Brookhaven Avenue	CDS	AC	E	2	482	36	19,198	1/29/2016	75
Rainier Circle	D5	McKinley Drive	CDS	AC	E	2	347	32	12,950	1/27/2016	70
Ramona Street	D5	Walnut Avenue	Murray Avenue	AC	E	2	307	32	9,824	2/8/2016	72
Ramona Street	D5	Murray Avenue	CDS	AAC	E	2	638	34	25,991	2/8/2016	81
Ranchero Way	D5	Beal Avenue	Laurelwood Avenue	AC	E	2	241	32	9,558	1/29/2016	85
Rashford Drive	D5	Sue Drive	CDS	AC	E	2	1,928	36	71,254	2/2/2016	72
Ray Drive	D5	CDS	Gerhold Lane	AC	E	2	610	36	23,806	2/9/2016	75
Reef Circle	D5	Moisi Lane	West End	AC	E	2	132	24	3,168	2/10/2016	69
Richfield Road	D5-01	N/S Orangethorpe Ave	North City Limits	AC	S	2	1,192	30	35,760	2/10/2016	18
Richfield Road	D5-02	South City Limits	S/S Orangethorpe Ave	AC	S	2	1,421	30	42,630	2/10/2016	89
Richfield Road	D6-01	North City Limits	N/S Orangethorpe Ave	AC	S	2	1,192	30	35,760	2/10/2016	29
Richfield Road	D6-02	S/S Orangethorpe Ave	South City Limits	AC	S	2	1,421	30	42,630	2/10/2016	50
Richmond Drive	D5	Rockaway Drive	Kingswood Drive	AC	E	2	394	32	12,608	2/9/2016	81
Rio Grande Avenue	D5	Brookhaven Avenue	CDS	AC	E	2	999	36	37,810	2/1/2016	38
Roanoke Street	D5	Williamette Avenue	CDS	AC	E	2	744	36	28,630	2/1/2016	42
Robbie Place	D5	Cypress Point	CDS	AC	E	2	183	32	7,702	2/2/2016	70
Robinson Circle	D5	Koch Avenue	CDS	AC	E	2	198	36	8,974	1/29/2016	70
Rock River Street	D5	Williamette Avenue	CDS	AC	E	2	277	32	10,710	2/1/2016	49
Rockaway Drive	D5	Cedarlawn Drive	Richmond Drive	AC	E	2	687	32	21,984	2/9/2016	95
Rockaway Drive	D5	Arrowhead Drive	Valencia Avenue	AC	E	2	724	32	23,168	2/9/2016	72
Rodarte Place	1	Runyon Place	Castner Drive	AC	E	2	744	32	23,808	2/24/2016	95

Street Name	Section	From	To	Surface	Rank	Lanes	Length	Width	Area	Insp. Date	PCI
Rogue Street	D5	Rio Grande Avenue	CDS	AC	E	2	559	32	19,734	2/1/2016	30
Rolling Hills DrIve EB	1	E/S Placentia Avenue	CDS	AAC	E	2	1,183	26	32,908	1/29/2016	95
Rolling Hills DrIve WB	1	CDS	E/S Placentia Avenue	AAC	E	2	1,183	26	32,908	1/29/2016	92
Rosario Circle	D5	Rosario Street	CDS	AC	E	2	121	36	6,202	2/9/2016	93
Rosario Street	D5	Sao Paulo Ave	Montevideo Drive	AC	E	2	277	36	9,972	2/9/2016	90
Rose Drive	D5-01	N/S Orangethorpe Ave	S/S Alta Vista Street	AC	P	2	2,390	33	93,270	1/25/2016	54
Rose Drive	D5-02	S/S Alta Vista Street	N/S Buena Vista Street	AC	P	2	1,475	33	52,275	1/25/2016	66
Rose Drive	D5-03	N/S Buena Vista Street	N/S Palm Drive	AC	P	2	933	33	36,789	1/25/2016	49
Rose Drive	D5-04	N/S Palm Drive	S/S Yorba Linda Blvd	AC	P	2	2,380	33	87,540	1/25/2016	30
Rose Drive	D5-05	South City Limits	S/S Imperial Highway	AAC	S	2	311	41	12,751	2/24/2016	95
Rose Drive	D5-06	N/S Imperial Highway	North City Limits	AAC	S	2	355	36	12,780	2/24/2016	95
Rose Drive	D6-01	North City Limits	N/S Imperial Highway	AAC	S	2	355	36	12,780	2/24/2016	95
Rose Drive	D6-02	S/S Imperial Highway	South City Limits	AAC	S	2	311	41	12,751	2/24/2016	95
Rose Drive	D6-03	S/S Yorba Linda Blvd	N/S Palm Drive	AC	P	2	2,380	33	86,940	1/25/2016	40
Rose Drive	D6-04	N/S Palm Drive	N/S Buena Vista Street	AC	P	2	933	33	33,189	1/25/2016	32
Rose Drive	D6-05	N/S Buena Vista Street	S/S Alta Vista Street	AC	P	2	1,475	33	59,475	1/25/2016	40
Rose Drive	D6-06	S/S Alta Vista Street	N/S Orangethorpe Ave	AC	P	2	2,390	33	89,670	1/25/2016	43
Rosemont Street	D5	Marymont Avenue	South End	AAC	E	2	516	36	18,576	1/29/2016	95
Rospaw Way	D5	Ipsen Way	Placentia Avenue	AAC	E	2	554	36	19,944	1/29/2016	95
Roxborough Drive	D5	Palm Drive	CDS	AAC	E	2	799	32	27,414	2/9/2016	93
Royal Stewart Drive	D5	Mignon Way	Koch Park	AC	E	2	1,099	36	41,410	1/29/2016	59
Ruby Drive	D5	Bradford Avenue	Diamond Road	AC	E	2	977	32	31,264	2/8/2016	95
Ruby Drive	D5	Diamond Road	Moonbeam Street	AC	E	2	1,409	36	50,724	2/8/2016	95
Ruby Drive	D6	Moonbeam Street	Placentia Avenue	AAC	E	2	300	36	10,800	2/8/2016	95
Rumsey Place	D5	Ipsen Way	CDS	AAC	E	2	411	32	14,998	1/29/2016	95
Runyon Place	1	Oberle Place	Rodarte Place	AC	E	2	200	32	6,400	2/24/2016	95
Russell Circle	D5	Warren Street	CDS	AC	E	2	184	32	5,888	2/9/2016	70
Rutledge Drive	D5	Pallares Place	CDS	AC	E	2	266	32	10,358	2/9/2016	70
Saddle Drive	D5	Los Alamitos Drive	Horseshoe Drive	AC	E	2	665	32	24,972	2/10/2016	69
Salmon River Street	D5	Williamette Avenue	CDS	AC	E	2	269	32	10,454	2/1/2016	42
Salvador Drive E	D5	Salvador Drive N	Puerto Natales Drive	AAC	E	2	423	36	15,228	2/9/2016	75
Salvador Drive N	D5	Vina Del Mar Avenue	Salvador Drive E	AAC	E	2	533	36	19,188	2/9/2016	72
San Anselmo Lane	D5	Chapman Avenue	CDS	AC	E	2	863	36	32,914	2/2/2016	20
San Antonio Circle	D5	San Diego Lane	CDS	AC	E	2	457	32	16,470	2/2/2016	76

Street Name	Section	From	To	Surface	Rank	Lanes	Length	Width	Area	Insp. Date	PCI
San Carlos Way	D5	Tuffree Boulevard	CDS	AC	E	2	622	32	21,750	1/29/2016	94
San Clemente Lane	D5	San Diego Lane	San Juan Lane	AC	E	2	715	36	25,740	2/2/2016	76
San Diego Lane	D5	San Gabriel Lane	San Clemente Lane	AC	E	2	1,114	36	40,104	2/2/2016	70
San Fernando Lane	D5	San Anselmo Lane	San Jose Lane	AC	E	2	547	36	19,692	2/2/2016	51
San Gabriel Lane	D5	Chapman Avenue	San Diego Lane	AC	E	2	814	36	29,304	2/2/2016	71
San Jose Lane	D5	San Fernando Lane	Chapman Avenue	AC	E	2	505	36	18,180	2/2/2016	52
San Juan Lane	D5	San Clemente Lane	San Gabriel Lane	AC	E	2	1,344	36	48,384	2/2/2016	74
San Juan Lane	D5	San Gabriel Lane	CDS	AC	E	2	276	36	11,782	2/2/2016	63
San Luis Way	D5	San Remo Way	CDS	AAC	E	2	404	32	14,774	1/29/2016	95
San Miguel Circle	D5	San Diego Lane	CDS	AC	E	2	378	32	13,942	2/2/2016	70
San Rafael Circle	D5	San Diego Lane	CDS	AC	E	2	418	32	15,222	2/2/2016	68
San Remo Way	D5	Borromeo Avenue	Santa Rosa Way	AC	E	2	491	32	15,712	1/29/2016	93
San Simeon Circle	D5	San Gabriel Lane	CDS	AC	E	2	191	32	7,958	2/2/2016	69
Santa Anita Avenue	D5	Borromeo Avenue	CDS	AC	E	2	530	32	18,806	1/29/2016	90
Santa Barbara	D5	Santa Fe Avenue	Ventura Avenue	AAC	E	2	580	36	20,880	2/8/2016	83
Santa Fe Avenue	D5	Placentia Avenue	Murray Avenue	AAC	E	2	1,471	31	45,601	2/8/2016	71
Santa Fe Avenue	D5	Murray Avenue	Melrose Street	AC	E	2	664	20	13,280	2/8/2016	67
Santa Fe Avenue	D5	Melrose Street	Bradford Avenue	AC	E	2	675	20	13,500	2/8/2016	73
Santa Fe Avenue	D6	Murray Avenue	Placentia Avenue	AC	E	2	1,456	31	45,136	2/8/2016	59
Santa Fe Avenue	D6	Melrose Street	Murray Avenue	AC	E	2	662	20	13,240	2/8/2016	73
Santa Fe Avenue	D6	Bradford Avenue	Melrose Street	AC	E	2	661	20	13,220	2/8/2016	76
Santa Rosa Way	D5	San Remo Way	Kraemer Boulevard	AC	E	2	533	32	17,056	1/29/2016	93
Santee River Street	D5	Hudson Avenue	CDS	AC	E	2	258	32	10,102	2/1/2016	37
Sao Paulo Avenue	D5	Jefferson Street	Rosario Drive	AC	E	2	1,234	36	44,424	2/9/2016	74
Sao Paulo Circle	D5	Sao Paulo Avenue	North End	AC	E	2	136	32	6,198	2/9/2016	70
Sarah Avenue	D5	Brunemeier Street	Winney Circle	AAC	E	2	851	36	30,636	1/29/2016	95
Sarah Way	D5	Bastanchury Road	Sarah Avenue	AC	E	2	179	36	6,444	1/29/2016	95
Saratoga Ave N	D5	Tanforan Avenue E	Saratoga Avenue E	AC	E	2	458	32	14,656	2/10/2016	70
Saratoga Avenue E	D5	Saratoga Avenue N	Tanforan Avenue N	AC	E	2	96	32	3,072	2/10/2016	49
Saratoga Way	D5	Highland Avenue	Saratoga Avenue N	AC	E	2	144	36	5,184	2/10/2016	58
Savannah Avenue	D5	Kraemer Boulevard	Feather Avenue	AC	E	2	458	36	16,488	2/1/2016	52
Scotch Circle	D5	Kenoak Drive	CDS	AAC	E	2	276	32	10,678	2/9/2016	84
Seaview Circle	D5	Moisi Lane	South End	AC	E	2	196	26	5,096	2/10/2016	55
Segovia Circle	D5	La Jolla Street	CDS	AC	E	2	508	48	26,384	2/10/2016	85

Street Name	Section	From	To	Surface	Rank	Lanes	Length	Width	Area	Insp. Date	PCI
Seminole Avenue	D5	Chippewa Avenue	Cherokee Avenue	AC	E	2	379	36	13,644	1/27/2016	83
Seneca Street	D5	Onondaga Avenue	West End	AAC	E	2	568	26	14,768	7/27/2016	95
Sequoia Ave	D5	Yosemite Drive	Van Buren Avenue	AC	E	2	530	36	19,080	2/9/2016	72
Seville Street	D5	Trumpet Avenue	Yorba Linda Boulevard	AC	E	2	1,437	36	51,732	1/29/2016	64
Shady Lane	D5	Seville Street	Valencia Avenue	AC	E	2	532	36	19,152	1/29/2016	85
Shalanwood Lane	D5	Kingswood Drive	Skymeadow Drive	AC	E	2	270	32	8,640	2/9/2016	83
Shasta Way	D5	Tahoe Avenue	CDS	AC	E	2	360	32	13,366	2/1/2016	38
Shaver Way	D5	Tahoe Avenue	CDS	AC	E	2	364	32	13,494	2/1/2016	53
Shaw Circle	D5	Trumpet Avenue	CDS	AAC	E	2	159	32	6,934	1/29/2016	82
Sheffield Street	D5	Newcastle Avenue	Doverfield Drive	AC	E	2	550	36	19,800	2/8/2016	95
Sheffield Street	D5	Doverfield Drive	Kraemer Boulevard	AAC	E	2	701	36	25,236	2/8/2016	95
Shelley Street	D5	Purdy Avenue	Ponce Avenue	AC	E	2	665	36	23,940	1/29/2016	95
Shenandoah Street	D5	Cimarron Avenue	Swanee Avenue	AC	E	2	862	36	31,032	2/1/2016	30
Shepard Circle	D5	Palm Drive	CDS	AC	E	2	281	32	10,838	2/1/2016	77
Sheree Lane	D5	Diane Avenue	CDS	AC	E	2	426	32	15,478	2/8/2016	94
Sherwood Avenue	D5	West City Limits	Virginia Place	AC	E	2	794	36	28,584	1/29/2016	60
Sherwood Village	D5	Yorba Place	Yorba Place	AC	E	2	2,948	28	82,544	2/9/2016	82
Shoshoni Avenue	D5	Navajo Avenue	East CDS	AAC	E	2	464	32	16,694	1/27/2016	95
Shoshoni Avenue	D5	Navajo Avenue	West CDS	AAC	E	2	692	32	23,990	1/27/2016	94
Sierra Bonita Drive	D5	Palm Drive	Livingston Avenue	AC	E	2	1,082	36	38,952	2/1/2016	83
Sierra Bonita Drive	D5	Laurelwood Avenue	Livingston Avenue	AC	E	2	885	32	28,320	2/1/2016	83
Sierra Madre Circle	D5	Van Buren Avenue	CDS	AC	E	2	733	32	25,302	2/10/2016	37
Sierra Vista Ave	D5	Maria Avenue	Van Buren Avenue	AC	E	2	859	32	27,488	2/10/2016	32
Sinclair Circle	D5	Holmes Avenue	CDS	AAC	E	2	166	32	7,158	1/29/2016	69
Six Nations Avenue	D5	Valencia Avenue	Navajo Avenue	AAC	E	2	555	32	17,760	1/27/2016	94
Skymeadow Drive	D5	Shalanwood Lane	Cedarlawn Drive	AC	E	2	415	32	13,280	2/9/2016	95
Somerset Drive	D5	Kraemer Boulevard	Brookhaven Avenue	AC	E	2	1,306	36	47,016	1/29/2016	95
Somerset Drive	D5	Brookhaven Avenue	Valencia Avenue	AC	E	2	1,355	36	48,780	1/29/2016	95
Southhampton Way	D5	Pembroke Place	Sheffield Avenue	AC	E	2	410	32	14,966	2/8/2016	70
Spahn Lane	D5	Cobb Avenue	South End	AC	E	2	1,876	32	60,032	1/29/2016	85
Spruce Street	D5	Van Buren Street	CDS	AC	E	2	434	32	15,734	2/9/2016	92
St. Andrews Avenue	D5	Cypress Point	Montecito Street	AC	E	2	777	32	24,896	2/2/2016	95
St. James Place	D5	Lee Place	Nenno Avenue	AC	E	2	603	32	19,296	1/29/2016	81
St. John Way	D5	St. James Place	Placentia Avenue	AC	E	2	315	32	10,080	1/29/2016	83

Street Name	Section	From	To	Surface	Rank	Lanes	Length	Width	Area	Insp. Date	PCI
Stanford Circle	D5	Stanford Drive	CDS	AC	E	2	76	72	5,472	2/2/2016	69
Stanford Drive	D5	Mission Way	Central Avenue	AC	E	2	1,143	36	41,148	2/2/2016	68
Stanley Avenue	D5	Beal Avenue	Livingston Avenue	AC	E	2	1,132	32	36,224	1/29/2016	83
Stardust Drive	D5	Ruby Drive	CDS	AC	E	2	480	32	17,206	2/8/2016	94
Stardust Drive	D5	Primrose Avenue	CDS	AC	E	2	471	32	16,918	2/8/2016	95
Stardust Drive	D5	Harmony Lane	CDS	AAC	E	2	432	32	15,670	2/8/2016	95
Steinbeck Street	D5	Trumpet Avenue	Tennyson Avenue	AAC	E	2	400	32	12,800	1/29/2016	83
Stratford Circle	D5	Bradford Avenue	Avon Lane	AAC	E	2	212	44	13,020	2/8/2016	95
Sue Drive	D5	Alta Vista Street	Finnell Way	AC	E	2	791	36	28,476	2/2/2016	81
Sunflower Avenue	D5	Azalea Avenue	Magnolia Avenue	AC	E	2	502	36	18,072	2/2/2016	95
Sunrise Street	D5	Twilight Street	Melody Lane	AC	E	2	1,242	32	41,590	2/8/2016	95
Sunrise Street	D5	Primrose Avenue	CDS	AC	E	2	479	32	17,174	2/8/2016	93
Sunrise Way	D5	Sunrise Street	CDS	AC	E	2	106	32	5,238	2/8/2016	92
Sunset Drive	D5	Chapman Avenue	Placentia Avenue	AC	E	2	780	32	24,960	2/8/2016	93
Susquehanna Ave	D5	Brookhaven Avenue	Willamette Avenue	AC	E	2	616	36	22,176	2/1/2016	55
Swail Dr	1	Alta Vista Street	Loyd Way	AC	E	2	423	32	13,536	2/24/2016	95
Swanee Avenue	D5	Brookhaven Avenue	CDS	AC	E	2	1,198	36	44,974	2/1/2016	39
Swanson Avenue	D5	Brookhaven Avenue	Valencia Drive	AC	E	2	1,328	36	55,946	1/29/2016	86
Swanson Avenue	D5	Valencia Avenue	Whitman Drive	AC	E	2	171	36	5,596	1/29/2016	70
Symphony Avenue	D5	Hamer Drive	McCormack Lane	AC	E	2	271	36	9,756	1/29/2016	95
Tafolla Street	D5	La Jolla Street	Orangethorpe Ave	AAC	E	2	1,312	34	44,608	2/10/2016	81
Tahoe Avenue	D5	Havasu Place	Shasta Way	AC	E	2	882	36	31,752	2/1/2016	41
Tahoe Avenue	D5	Valencia Avenue	Shasta Way	AC	E	2	172	36	6,192	2/1/2016	41
Tanforan Avenue E	D5	Tanforan Avenue N	Saratoga Avenue N	AC	E	2	154	32	4,928	2/10/2016	69
Tanforan Avenue N	D5	Mariposa Avenue	Tanforan Avenue E	AC	E	2	675	32	21,600	2/10/2016	55
Tangier Avenue	D5	Orleans Drive	Limerick Drive	AC	E	2	567	36	20,412	2/2/2016	95
Tartan Circle	D5	Kenoak Drive	CDS	AAC	E	2	148	32	6,582	2/9/2016	92
Tennyson Avenue	D5	Steinbeck Street	Hawthorne Street	AAC	E	2	505	32	16,160	1/29/2016	81
Teodoro Street	D5	Somerset Drive	CDS	AC	E	2	425	32	15,446	1/29/2016	92
Teodoro Street	D5	Swanson Avenue	Somerset Drive	AC	E	2	335	36	12,060	1/29/2016	95
Teton Circle	D5	McKinley Drive	CDS	AC	E	2	583	32	20,502	1/27/2016	70
Thomas Circle	D5	Borromeo Avenue	CDS	AC	E	2	170	32	7,286	1/29/2016	93
Tidland Circle	D5	Cisneros Lane	CDS	AC	E	2	385	36	15,706	2/9/2016	84
Tomko Way	1	Castner Drive	Campanis Lane	AC	E	2	248	32	7,936	2/24/2016	95

Street Name	Section	From	To	Surface	Rank	Lanes	Length	Width	Area	Insp. Date	PCI
Traynor Avenue	D5	Williams Avenue	Mathewson Street	AC	E	2	950	32	30,400	1/29/2016	31
Trumpet Street	D5	Steinbeck Street	CDS	AAC	E	2	1,028	36	38,854	1/29/2016	79
Trumpet Street	D5	Hamer Drive	Steinbeck Street	AAC	E	2	521	36	18,756	1/29/2016	74
Tucker Place	D5	Hill Street	Larsen Lane	AC	E	2	283	36	10,188	2/9/2016	73
Tuffree Boulevard	D5	Palm Drive	Livingston Avenue	AC	E	2	962	36	34,632	1/29/2016	80
Tuffree Boulevard	D5	Livingston Avenue	Bastanchury Road	AC	E	2	1,312	36	47,232	1/29/2016	51
Tuffree Boulevard	D5	Bastanchury Road	Borromeo Avenue	AC	E	2	709	36	25,524	1/29/2016	74
Tuffree Boulevard	D5	Borromeo Avenue	Tuffreee Park	AC	E	2	662	36	23,832	1/29/2016	78
Tunice Street	D5	Chickasaw Drive	Blackfoot Avenue	AC	E	2	127	24	3,048	1/27/2016	84
Turf Drive	D5	Angelina Drive	West End	AC	E	2	457	36	16,452	2/8/2016	70
Twain Place	D5	Hemingway Avenue	CDS	AAC	E	2	381	32	14,038	1/29/2016	94
Tweed Street	D5	Somerset Drive	CDS	AC	E	2	447	32	16,150	1/29/2016	82
Twilight Lane	D5	Madison Avenue	Kevin Way	AC	E	2	271	32	10,518	2/8/2016	88
Twilight Street	D5	Ruby Drive	Primrose Avenue	AC	E	2	654	36	23,544	2/8/2016	95
Twilight Street	D5	Primrose Avenue	Melody Lane	AC	E	2	1,104	36	39,744	2/8/2016	95
Twilight Street	D5	Melody Lane	CDS	AC	E	2	188	34	8,238	2/8/2016	70
Tynes Drive	D5	Ponce Avenue	CDS	AAC	E	2	493	32	17,622	1/29/2016	95
Valencia Avenue	D5	Palm Drive	Tangier Avenue	AC	E	2	782	36	28,152	2/2/2016	94
Valencia Avenue	D5-01	Palm Drive	Yorba Linda Blvd.	AC	S	2	1,273	30	38,190	1/25/2016	81
Valencia Avenue	D5-01	N/S Yorba Linda Blvd.	N/S Bastanchury Road	AAC	S	2	2,668	30	80,040	1/25/2016	98
Valencia Avenue	D5-02	N/S Bastanchury Road	S/S Golden Avenue	AAC	S	2	2,637	30	79,110	1/25/2016	98
Valencia Avenue	D5-03	N/S Golden Avenue	North City Limits	AAC	S	2	780	30	23,400	1/25/2016	98
Valencia Avenue	D6-01	Yorba Linda Blvd.	Palm Drive	AC	S	2	1,273	30	38,190	1/25/2016	81
Valencia Avenue	D6-01	North City Limits	N/S Golden Avenue	AAC	S	2	780	30	23,400	1/25/2016	98
Valencia Avenue	D6-02	S/S Golden Avenue	N/S Bastanchury Road	AAC	S	2	2,637	30	79,110	1/25/2016	98
Valencia Avenue	D6-03	N/S Bastanchury Road	N/S Yorba Linda Blvd.	AAC	S	2	2,668	30	80,040	1/25/2016	98
Valparaiso E	D5	Puerto Natales	Valparaiso N	AAC	E	2	548	36	19,728	2/9/2016	95
Valparaiso N	D5	Valparaiso E	Vina Del Mar Ave	AAC	E	2	846	36	30,456	2/9/2016	78
Valparaiso Way	D5	Rose Drive	Valparaiso, N	AAC	E	2	192	46	8,085	2/9/2016	95
Van Buren Street	D5	Sierra Vista Street	Orangethorpe Ave	AC	E	2	1,177	50	58,850	2/9/2016	94
Van Buren Street	D5	1076' N. Orangethorpe	North City Limits	AAC	E	2	2,030	36	73,080	2/9/2016	94
Van Buren Street	D5	South City Limits	Sierra Vista Street	AC	E	2	1,024	40	40,960	2/9/2016	70
Van Buren Street	D5	Orangethorpe Ave	1076' N. Orangethorpe	AC	E	2	1,045	36	37,620	2/9/2016	95
Vanderbuilt Drive	D5	All America Way	CDS	AC	E	2	616	36	24,022	2/2/2016	55

Street Name	Section	From	To	Surface	Rank	Lanes	Length	Width	Area	Insp. Date	PCI
Venice Avenue	D5	Morse Avenue	Brunswick Avenue	AAC	E	2	605	36	21,780	2/2/2016	95
Venice Avenue	D5	Brunswick Avenue	Aberdeen Drive	AAC	E	2	281	32	8,992	2/2/2016	95
Ventura Avenue	D5	Santa Barbara	Capristrano Street	AAC	E	2	467	36	16,812	2/8/2016	82
Verona Place	D5	Morse Avenue	CDS	AAC	E	2	530	36	22,772	2/2/2016	95
Via Balboa	D5	Calle Del Coronado	CDS	AAC	E	2	238	24	7,558	2/9/2016	95
Via Cortez	D5	Calle Del Coronado	150' S/O Calle Del Coronado	AC	E	2	150	24	3,600	2/9/2016	70
Via Cortez	D6	150' S/O Calle Del Coronado	100' E/O Calle Pizarro	AAC	E	2	360	24	8,640	2/9/2016	95
Via Cortez	D7	100' E/O Calle Pizarro	Calle Pizarro	AC	E	2	100	24	2,400	2/9/2016	95
Via De Leon	D5	Calle Pizarro	Calle Del Coronado	AC	E	2	425	24	10,200	2/9/2016	70
Vicente Avenue	D5	Richfield Road	Van Buren Avenue	AC	E	2	1,766	32	56,512	2/10/2016	42
Vicky Lane	D5	Diane Avenue	CDS	AC	E	2	413	32	15,062	2/8/2016	93
Vina Del Mar Ave	D5	Valparaiso Drive N	CDS	AAC	E	2	651	36	25,282	2/9/2016	73
Vina Del Mar Ave	D5	Jefferson Street	Puerto Natales Drive	AC	E	2	1,001	36	36,036	2/9/2016	95
Vina Del Mar Circle	D5	Vina Del Mar Avenue	CDS	AC	E	2	112	52	5,824	2/9/2016	93
Vina Del Mar Place	D5	Vina Del Mar Ave	CDS	AC	E	2	112	52	5,824	2/9/2016	94
Violet Circle	D5	Sunflower Avenue	CDS	AC	E	2	334	32	12,534	2/2/2016	86
Virginia Place	D5	Nenno Avenue	Lee Place	AC	E	2	603	32	21,142	1/29/2016	84
Vista Avenue	D5	La Jolla Street	North End	AAC	E	2	625	32	20,000	2/10/2016	84
Voigt Way	1	Swail Dr	Collard Way	AC	E	2	467	32	14,944	2/24/2016	95
Wabash Circle	D5	Wabash Avenue	CDS	AC	E	2	360	32	13,366	2/24/2016	70
Waco Avenue	D5	Chickasaw Drive	CDS	AC	E	2	239	32	9,494	1/27/2016	70
Waco Avenue	D5	Chickasaw Drive	Seneca Street	AAC	E	2	158	32	5,056	1/27/2016	95
Wallgreen Street	D5	La Jolla Street	South City Limits	AC	E	2	660	32	21,120	2/10/2016	54
Walnut Avenue	D5	Center Street	North End	AC	E	2	534	32	17,088	2/8/2016	80
Walnut Avenue	D5	Center Street	Ramona Street	AC	E	2	273	32	8,736	2/8/2016	80
Walnut Avenue	D5	Chapman Avenue	CDS	AAC	E	2	588	32	18,816	2/8/2016	95
Walnut Street	D5	Ramona Street	Santa Fe Avenue	AC	E	2	314	32	10,048	2/8/2016	70
Walnut Street	D5	Santa Fe Avenue	Baker Street	AC	E	2	316	32	10,112	2/8/2016	82
Warren Street	D5	Palm Drive	Barbara Avenue	AC	E	2	1,254	36	45,144	2/9/2016	70
Westwind Circle	D5	Moisi Lane	West End	AC	E	2	141	24	3,384	2/10/2016	43
Whitman Drive	D5	Cooper Drive	Longfellow Drive	AC	E	2	588	36	21,168	1/29/2016	73
Whitten Way	D5	Placentia Avenue	Key Drive	AAC	E	2	519	36	18,684	1/29/2016	95
Wilcox Circle	D5	Wilcox Way	CDS	AC	E	2	178	32	7,542	1/29/2016	83
Wilcox Way	1	W/S Brookhaven Ave	Wilcox Circle	AC	E	2	280	32	10,806	1/29/2016	93

Street Name	Section	From	To	Surface	Rank	Lanes	Length	Width	Area	Insp. Date	PCI
Willamette Avenue	D5	Roanoke Street	CDS	AC	E	2	902	36	36,164	2/1/2016	50
Williams Avenue	D5	McCormack Lane	Musial Street	AC	E	2	566	36	20,376	1/29/2016	32
Wilma Circle	D5	Boisseranc Lane	CDS	AC	E	2	423	32	15,382	2/10/2016	80
Wilson Avenue	D5	Bradford Avenue	Melrose Street	AC	E	2	708	30	21,240	2/8/2016	95
Wilson Avenue	D5	Melrose Street	CDS	AC	E	2	537	30	17,956	2/8/2016	95
Wilson Circle	D5	Twilight Street	CDS	AC	E	2	156	32	6,838	2/8/2016	93
Windflower Circle	D5	Windflower Lane	CDS	AAC	E	2	113	58	6,554	2/2/2016	95
Windflower Lane	D5	Bluebell Avenue	Hollyhock Lane	AAC	E	2	814	36	29,304	2/2/2016	95
Windmere Drive	D5	Buena Vista Street	CDS	AC	E	2	1,018	36	38,494	2/24/2016	68
Wingfoot Street	D5	St. Andrews Avenue	Pinehurst Avenue	AC	E	2	366	32	11,712	2/2/2016	95
Wingfoot Street	D5	Pinehurst Avenue	Eagle Drive	AC	E	2	528	36	19,008	2/2/2016	95
Winney Circle	D5	Sarah Avenue	CDS	AAC	E	2	146	32	6,518	1/29/2016	95
Wooden Drive N	D5	Bastanchury Road	Wooden Drive W	AC	E	2	426	36	15,336	1/29/2016	93
Wooden Drive W	D5	Wooden Drive N	Placentia Avenue	AC	E	2	568	36	20,448	1/29/2016	92
Wyandotte Avenue	D5	Chickasaw Drive	CDS	AC	E	2	236	32	9,398	1/27/2016	70
Yankton Street	D5	Chickasaw Drive	Natchez Avenue	AC	E	2	135	24	3,240	2/24/2016	90
Yellowstone Avenue	D5	Van Buren Avenue	Vaqueros Park	AAC	E	2	777	36	27,972	2/9/2016	95
Yorba Linda Blvd.	D5-01	E/S Bradford Street	W/S Kraemer Boulevard	AC	B	3	748	36	33,528	1/26/2016	73
Yorba Linda Blvd.	D5-02	E/S Kraemer Boulevard	E/S Palm Drive	AC	B	3	598	36	21,528	1/26/2016	85
Yorba Linda Blvd.	D5-03	E/S Palm Drive	E/S Valencia Avenue	AC	P	2	2,150	33	79,350	1/26/2016	81
Yorba Linda Blvd.	D5-04	E/S Valencia Avenue	E/S Kilt Avenue	AC	P	2	773	33	30,309	1/26/2016	85
Yorba Linda Blvd.	D5-05	W/S McCormack Lane	E/S Rose Drive	AC	P	2	2,085	40	83,400	1/26/2016	75
Yorba Linda Blvd.	D5-06	E/S Rose Drive	East City Limit	AC	P	2	1,081	40	43,240	1/26/2016	72
Yorba Linda Blvd.	D6-01	East City Limit	E/S Rose Drive	AC	P	2	1,081	40	43,240	1/26/2016	66
Yorba Linda Blvd.	D6-02	E/S Rose Drive	W/S McCormack Lane	AC	P	2	2,085	40	83,400	1/26/2016	72
Yorba Linda Blvd.	D6-03	E/S Kilt Avenue	E/S Valencia Avenue	AC	P	2	773	33	31,509	1/26/2016	83
Yorba Linda Blvd.	D6-04	E/S Valencia Avenue	E/S Palm Drive	AC	P	2	2,150	33	76,350	1/26/2016	83
Yorba Linda Blvd.	D6-05	E/S Palm Drive	E/S Kraemer Boulevard	AC	B	3	598	36	26,808	1/26/2016	85
Yorba Linda Blvd.	D6-06	W/S Kraemer Boulevard	E/S Bradford Street	AC	B	3	748	36	30,528	1/26/2016	85
Yorba Place	D5	Yorba Linda Blvd.	Yorba Linda Blvd.	AC	E	2	1,010	36	36,360	2/9/2016	26
York Drive	D5	Pembroke Street	Sheffield Avenue	AC	E	2	358	26	9,308	2/8/2016	70
Yosemite Drive	D5	Yellowstone Avenue	Everglade Circle	AAC	E	2	589	36	21,204	2/9/2016	72
Yosemite Drive	D5	Everglade Circle	CDS	AC	E	2	565	36	22,186	2/9/2016	72
Young Drive	D5	Bickford Street	Bastanchury Road	AC	E	2	456	32	14,592	1/29/2016	71

PAVEMENT CONDITION INDEX (PCI) REPORT
RESIDENTIAL/ARTERIAL STREETS
(Sorted by Street Name)

Street Name	Section	From	To	Surface	Rank	Lanes	Length	Width	Area	Insp. Date	PCI
Zion Avenue	D5	Jefferson Street	Carlsbad Street	AC	E	2	619	32	19,808	2/9/2016	95
										Avg. Weighted PCI	**72**

PAVEMENT CONDITION INDEX (PCI) REPORT
RESIDENTIAL/ARTERIAL STREETS
(Sorted by PCI)

Street Name	Section	From	To	Surface	Rank	Lanes	Length	Width	Area	Insp. Date	PCI
Placentia Avenue	D6-04	N/S Primrose Avenue	N/S Chapman Avenue	AC	S	2	1,467	30	44,010	1/25/2016	4
Placentia Avenue	D5-05	N/S Chapman Avenue	N/S Primrose Avenue	AC	S	2	1,467	30	44,010	1/25/2016	4
Placentia Avenue	D5-06	N/S Primrose Avenue	North City Limits	AC	S	2	542	30	16,260	1/25/2016	4
Evelyn Place	D5	Crowther Avenue	North End	AC	E	2	244	36	8,784	2/8/2016	8
Placentia Avenue	D6-03	North City Limits	N/S Primrose Avenue	AC	S	2	542	30	16,260	1/25/2016	8
Hundley Way	D5	Orangethorpe Ave	CDS	AC	E	2	507	40	22,126	2/10/2016	10
Chapman Avenue	D5-06	W/S Central Avenue	N/S Orangethorpe Ave	AC	P	2	2,452	33	84,516	1/25/2016	10
Chapman Avenue	D6-02	W/S Central Avenue	E/S Kraemer Blvd	AC	P	2	2,362	33	85,146	1/25/2016	11
Melrose Street	D5	South City Limits	La Jolla Street	AC	E	2	653	30	19,590	2/8/2016	13
Chapman Avenue	D6-03	W/S Kraemer Blvd.	W/S Angelina Drive	AC	P	2	1,041	33	39,153	1/25/2016	13
Pecos River Street	D5	Hudson Street	CDS	AC	E	2	264	32	10,294	2/1/2016	14
Madison Avenue	D6-01	W/S Kraemer Blvd	E/S Bradford Avenue	AC	C	1	1,342	30	40,260	1/26/2016	14
Chapman Avenue	D5-04	W/S Angelina Drive	W/S Kraemer Blvd.	AC	P	2	1,041	33	39,873	1/25/2016	14
Melrose Street	D6	La Jolla Street	South City Limits	AC	E	2	677	30	20,310	2/8/2016	16
Jefferson Street	D5	South End	Orangethorpe Ave	AC	S	2	1,456	60	87,360	2/10/2016	18
Richfield Road	D5-01	N/S Orangethorpe Ave	North City Limits	AC	S	2	1,192	30	35,760	2/10/2016	18
Monroe Way	D5	Orangethorpe Ave	North End	AC	E	2	784	46	36,064	2/10/2016	19
San Anselmo Lane	D5	Chapman Avenue	CDS	AC	E	2	863	36	32,914	2/2/2016	20
Dunn Way	D5	Orangethorpe Ave	CDS	AC	E	2	347	46	17,962	2/10/2016	21
Mathewson Avenue	D5	Traynor Avenue	Bastanchury Road	AC	E	2	590	36	21,240	1/29/2016	23
Bastanchury Road	D5-08	E/S McCormack Lane	East City Limits	AC	S	2	945	30	28,350	1/26/2016	23
Jamaica Circle	D5	Kingston Road	CDS	AC	E	2	225	32	7,200	2/1/2016	24
Alley, South	D5	Angelina Drive	Turf Drive	AC	O	2	580	18	10,440	2/24/2016	24
Madison Avenue	D5-03	E/S Bradford Avenue	W/S Kraemer Blvd	AC	C	1	1,342	30	40,260	1/26/2016	24
Earnshaw Drive	D5	Mathewson Street	Medwick Lane	AC	E	2	584	32	18,688	1/29/2016	26
Medwick Lane	D5	Earnshaw Drive	Traynor Avenue	AC	E	2	227	32	7,264	1/29/2016	26
Yorba Place	D5	Yorba Linda Blvd.	Yorba Linda Blvd.	AC	E	2	1,010	36	36,360	2/9/2016	26
Baker Street	2	Walnut Avenue	Murray Street	AC	E	2	140	32	4,480	2/8/2016	26
Bastanchury Road	D5-07	E/S Harte Way	E/S McCormack Lane	AC	S	2	926	30	27,780	1/26/2016	27
Chapman Avenue	D5-05	E/S Kraemer Blvd	W/S Central Avenue	AC	P	2	2,362	33	84,546	1/25/2016	27
Glenn Circle	D5	Palm Drive	CDS	AC	E	2	157	32	6,870	2/1/2016	28
Gila Way	D5	Shenandoah Street	CDS	AC	E	2	398	32	14,582	2/1/2016	28
Potomac Street	D5	Rio Grande Avenue	Swanee Avenue	AC	E	2	885	36	31,860	2/1/2016	28
Melrose Street	D6	Orangethorpe Ave	La Jolla Street	AC	E	2	1,356	30	40,680	2/8/2016	28
Bastanchury Road	D6-02	E/S McCormack Lane	E/S Harte Way	AC	S	2	926	30	27,780	1/26/2016	28

PAVEMENT CONDITION INDEX (PCI) REPORT
RESIDENTIAL/ARTERIAL STREETS
(Sorted by PCI)

Street Name	Section	From	To	Surface	Rank	Lanes	Length	Width	Area	Insp. Date	PCI
Brower Avenue	D5	Brookhaven Avenue	CDS	AC	E	2	1,450	36	54,046	2/1/2016	29
Mac Innes Place	D5	Bastanchury Road	Brower Avenue	AC	E	2	538	36	19,368	2/1/2016	29
Kelleher Place	D5	Brower Avenue	CDS	AC	E	2	446	32	16,118	2/1/2016	29
Golden Avenue	D5-02	E/S Valencia Avenue	E/S Cartlen Avenue	AC	C	1	1,453	30	43,590	1/25/2016	29
Golden Avenue	D6-01	Golden Bridge	E/S Cartlen Avenue	AC	C	1	1,352	30	40,560	1/25/2016	29
Richfield Road	D6-01	North City Limits	N/S Orangethorpe Ave	AC	S	2	1,192	30	35,760	2/10/2016	29
Little Big Horn Avenue	D5	Hudson Avenue	Brookhaven Avenue	AC	E	2	574	36	20,664	2/1/2016	30
Rogue Street	D5	Rio Grande Avenue	CDS	AC	E	2	559	32	19,734	2/1/2016	30
Shenandoah Street	D5	Cimarron Avenue	Swanee Avenue	AC	E	2	862	36	31,032	2/1/2016	30
Rose Drive	D5-04	N/S Palm Drive	S/S Yorba Linda Blvd	AC	P	2	2,380	33	87,540	1/25/2016	30
Bastanchury Road	D6-03	E/S Harte Way	E/S Valencia Avenue	AC	S	2	1,394	30	41,820	1/26/2016	30
Placentia Avenue	D6-07	N/S Crowther Avenue	N/S Orangethorpe Ave	AC	S	2	2,209	30	66,270	1/25/2016	30
Traynor Avenue	D5	Williams Avenue	Mathewson Street	AC	E	2	950	32	30,400	1/29/2016	31
Golden Avenue	D5-03	E/S Cartlen Avenue	Golden Bridge	AC	C	1	1,352	30	40,560	1/25/2016	31
Musial Street	D5	Williams Avenue	CDS	AC	E	2	141	32	6,358	1/29/2016	32
Williams Avenue	D5	McCormack Lane	Musial Street	AC	E	2	566	36	20,376	1/29/2016	32
Sierra Vista Ave	D5	Maria Avenue	Van Buren Avenue	AC	E	2	859	32	27,488	2/10/2016	32
Rose Drive	D6-04	N/S Palm Drive	N/S Buena Vista Street	AC	P	2	933	33	33,189	1/25/2016	32
California Street	D5	Golden Avenue	Brooklyn Avenue	AC	E	2	296	36	10,656	1/29/2016	33
Barcelona Circle	D5	Richfield Road	CDS	AC	E	2	579	32	20,374	2/10/2016	33
Madison Avenue	D6-03	E/S Lawanda Place	West City Limits	AC	C	1	1,171	30	35,130	1/26/2016	33
Bastanchury Road	D5-05	E/S Brookhaven Avenue	W/S Valencia Avenue	AC	P	2	1,326	33	48,558	1/26/2016	33
Chapman Avenue	D6-01	N/S Orangethorpe Ave	W/S Central Avenue	AC	P	2	2,452	33	89,316	1/25/2016	33
McCormack Lane	D5	Yorba Linda Blvd.	Entyre Street	AC	E	2	336	36	12,096	1/29/2016	34
Melrose Street	D6	Crowther Avenue	Orangethorpe Ave	AC	E	2	2,043	30	61,290	2/8/2016	34
Bastanchury Road	D5-01	West City Limits	W/S Placentia Avenue	AC	P	2	1,164	33	41,412	1/26/2016	34
Allegheny Avenue	D5	Savannah Avenue	CDS	AC	E	2	365	32	13,526	2/1/2016	35
Perry Drive	D5	Demmer Place	CDS	AC	E	2	258	32	10,102	2/1/2016	36
Brooklyn Circle	D5	Brooklyn Avenue	CDS	AC	E	2	148	32	6,582	1/29/2016	36
Feather Avenue	D5	Savannah Avenue	CDS	AC	E	2	349	32	13,014	2/1/2016	36
Palm Drive	D6-02	E/S Roxborough Drive	E/S Valencia Avenue	AC	S	2	1,371	30	41,130	1/26/2016	36
Bastanchury Road	D6-05	E/S Brookhaven Avenue	E/S Kraemer Boulevard	AC	P	2	1,320	33	44,760	1/26/2016	36
Bastanchury Road	D5-06	E/S Valencia Avenue	E/S Harte Way	AC	S	2	1,394	30	41,820	1/26/2016	36
Alley, N.S.	D5	Lawn Street	Shady Lane	AC	O	2	569	18	10,242	2/24/2016	37
Santee River Street	D5	Hudson Avenue	CDS	AC	E	2	258	32	10,102	2/1/2016	37

PAVEMENT CONDITION INDEX (PCI) REPORT
RESIDENTIAL/ARTERIAL STREETS
(Sorted by PCI)

Street Name	Section	From	To	Surface	Rank	Lanes	Length	Width	Area	Insp. Date	PCI
Brooklyn Avenue	D5	California Street	McCormack Lane	AC	E	2	520	36	18,720	1/29/2016	37
Cimarron Avenue	D5	Rio Grande Avenue	Kraemer Boulevard	AC	E	2	743	36	26,748	2/1/2016	37
Sierra Madre Circle	D5	Van Buren Avenue	CDS	AC	E	2	733	32	25,302	2/10/2016	37
Madison Avenue	D6-02	E/S Bradford Avenue	E/S Lawanda Place	AC	C	1	823	30	24,690	1/26/2016	37
Miraloma Avenue	D5-01	E/S Van Buren Avenue	East End	AC	S	4	882	48	42,336	2/10/2016	37
Rio Grande Avenue	D5	Brookhaven Avenue	CDS	AC	E	2	999	36	37,810	2/1/2016	38
Shasta Way	D5	Tahoe Avenue	CDS	AC	E	2	360	32	13,366	2/1/2016	38
Palm Drive	D5-01	E/S Yorba Linda Blvd.	E/S Valencia Avenue	AC	S	2	2,300	30	69,000	1/25/2016	38
Palm Drive	D6-03	E/S Valencia Avenue	E/S Yorba Linda Blvd.	AC	S	2	2,300	30	69,000	1/26/2016	38
Swanee Avenue	D5	Brookhaven Avenue	CDS	AC	E	2	1,198	36	44,974	2/1/2016	39
Livingston Avenue	D5	Kraemer Boulevard	Tuffree Boulevard	AC	E	2	1,322	36	47,592	1/29/2016	40
Geeting Place	D5	Brower Avenue	CDS	AC	E	2	461	32	16,598	2/1/2016	40
Mission Way	D5	Chapman Avenue	CDS	AC	E	2	364	36	14,950	2/2/2016	40
Porter Way	D5	Crowther Avenue	CDS	AC	E	2	1,260	40	52,246	2/8/2016	40
Rose Drive	D6-05	N/S Buena Vista Street	S/S Alta Vista Street	AC	P	2	1,475	33	59,475	1/25/2016	40
Rose Drive	D6-03	S/S Yorba Linda Blvd	N/S Palm Drive	AC	P	2	2,380	33	86,940	1/25/2016	40
Platte Way	D5	Shenandoah Street	CDS	AC	E	2	397	32	14,550	2/1/2016	41
Tahoe Avenue	D5	Havasu Place	Shasta Way	AC	E	2	882	36	31,752	2/1/2016	41
Tahoe Avenue	D5	Valencia Avenue	Shasta Way	AC	E	2	172	36	6,192	2/1/2016	41
Palm Drive	D5-02	E/S Valencia Avenue	E/S Roxborough Drive	AC	S	2	1,371	30	41,130	1/26/2016	41
Bastanchury Road	D6-04	W/S Valencia Avenue	E/S Brookhaven Avenue	AC	P	2	1,326	33	47,358	1/26/2016	41
Miraloma Avenue	D5-02	W/S Richfeld Road	E/S Las Brisas	AC	S	4	516	48	24,768	2/10/2016	41
Roanoke Street	D5	Williamette Avenue	CDS	AC	E	2	744	36	28,630	2/1/2016	42
Salmon River Street	D5	Williamette Avenue	CDS	AC	E	2	269	32	10,454	2/1/2016	42
Vicente Avenue	D5	Richfield Road	Van Buren Avenue	AC	E	2	1,766	32	56,512	2/10/2016	42
Driftwood Circle	D5	Moisi Lane	South End	AC	E	2	117	24	2,808	2/10/2016	42
Hudson Avenue	D5	Roanoke Street	CDS	AC	E	2	923	36	35,074	2/1/2016	43
Backs Lane	D5	Angelina Drive	Alta Street	AC	E	2	1,010	36	36,360	2/2/2016	43
Westwind Circle	D5	Moisi Lane	West End	AC	E	2	141	24	3,384	2/10/2016	43
Rose Drive	D6-06	S/S Alta Vista Street	N/S Orangethorpe Ave	AC	P	2	2,390	33	89,670	1/25/2016	43
Colombia Circle	D5	Cimarron Avenue	CDS	AC	E	2	223	32	8,982	2/1/2016	44
Bastanchury Road	D6-08	W/S Placentia Avenue	West City Limits	AC	P	2	1,164	33	40,412	1/26/2016	44
Bastanchury Road	D6-01	East City Limits	E/S McCormack Lane	AC	S	2	945	30	28,350	1/26/2016	44
Alta Street	D5	North CDS	South CDS	AC	E	2	808	36	32,780	2/2/2016	45
Goetz Place	D5	Crowther Avenue	North End	AC	E	2	238	36	8,568	2/8/2016	45

PAVEMENT CONDITION INDEX (PCI) REPORT
RESIDENTIAL/ARTERIAL STREETS
(Sorted by PCI)

Street Name	Section	From	To	Surface	Rank	Lanes	Length	Width	Area	Insp. Date	PCI
Eastwind Drive	D5	Buccaneer Drive	Moisi Lane	AC	E	2	263	26	6,838	2/10/2016	45
Orangethorpe Ave	D6-02	W/S Richfield Road	E/S Van Buren Street	AC	S	2	1,634	32	52,288	2/10/2016	45
Orangethorpe Ave	D6-01	W/S Lakeview Avenue	W/S Richfield Road	AC	S	2	2,290	38	87,020	2/10/2016	45
Bastanchury Road	D5-04	E/S Kraemer Boulevard	E/S Brookhaven Avenue	AC	P	2	1,320	33	46,560	1/26/2016	45
Alta Vista Street	D5-01	E/S Kraemer Boulevard	E/S Central Avenue	AC	S	2	2,584	30	77,520	1/26/2016	45
Livingston Avenue	D5	Tuffree Boulevard	Clark Avenue	AC	E	2	1,188	36	42,768	1/29/2016	46
Madison Avenue	D5-02	E/S Lawanda Place	E/S Bradford Avenue	AC	C	1	823	30	24,690	1/26/2016	46
Orangethorpe Ave	D5-07	E/S Van Buren Street	W/S Richfield Road	AC	S	2	1,634	32	52,288	2/10/2016	46
Bradford Avenue	D5	Palm Drive	North End	AC	E	2	326	36	11,736	2/9/2016	47
Fee Ana Street	D5	Nancita Street	Miraloma Avenue	AC	E	2	1,499	48	71,952	2/10/2016	47
Rock River Street	D5	Williamette Avenue	CDS	AC	E	2	277	32	10,710	2/1/2016	49
Saratoga Avenue E	D5	Saratoga Avenue N	Tanforan Avenue N	AC	E	2	96	32	3,072	2/10/2016	49
Rose Drive	D5-03	N/S Buena Vista Street	N/S Palm Drive	AC	P	2	933	33	36,789	1/25/2016	49
Willamette Avenue	D5	Roanoke Street	CDS	AC	E	2	902	36	36,164	2/1/2016	50
Golden Avenue	D6-02	E/S Cartlen Avenue	E/S Valencia Avenue	AC	C	1	1,453	30	43,590	1/25/2016	50
Richfield Road	D6-02	S/S Orangethorpe Ave	South City Limits	AC	S	2	1,421	30	42,630	2/10/2016	50
Demmer Place	D5	Demmer Drive	La Salle Circle	AC	E	2	330	32	10,560	2/1/2016	51
Tuffree Boulevard	D5	Livingston Avenue	Bastanchury Road	AC	E	2	1,312	36	47,232	1/29/2016	51
San Fernando Lane	D5	San Anselmo Lane	San Jose Lane	AC	E	2	547	36	19,692	2/2/2016	51
Center Street	D5	Melrose Street	Walnut Avenue	AC	E	2	388	36	13,968	2/2/2016	51
Ohio Avenue	D5	Orangethorpe Ave	Kansas Avenue	AC	E	2	426	32	13,632	2/10/2016	51
Savannah Avenue	D5	Kraemer Boulevard	Feather Avenue	AC	E	2	458	36	16,488	2/1/2016	52
San Jose Lane	D5	San Fernando Lane	Chapman Avenue	AC	E	2	505	36	18,180	2/2/2016	52
Moisi Lane	D5	La Jolla Street	South End	AC	E	2	577	36	22,618	2/10/2016	52
Shaver Way	D5	Tahoe Avenue	CDS	AC	E	2	364	32	13,494	2/1/2016	53
Atwood Avenue	D5	Van Buren Avenue	Atwood Park	AC	E	2	905	32	28,960	2/10/2016	53
Alley, North	D5	Angelina Drive	Turf Drive	AC	O	2	580	18	10,440	2/24/2016	54
Angelina Drive	D5	Alta Vista Street	North End	AC	E	2	1,057	36	38,052	2/2/2016	54
Highland Avenue	D5	Orangethorpe Ave	Orchard Drive	AC	E	2	1,039	36	37,404	2/10/2016	54
Wallgreen Street	D5	La Jolla Street	South City Limits	AC	E	2	660	32	21,120	2/10/2016	54
Melrose Street	D5	La Jolla Street	Orangethorpe Ave	AC	E	2	1,345	30	40,350	2/8/2016	54
Cameron Street	D5	Crowther Avenue	CDS	AC	E	2	301	48	16,294	2/8/2016	54
Kraemer Boulevard	D5-04	N/S Madison Avenue	N/S Morse Avenue	AC	P	2	1,862	36	73,632	1/25/2016	54
Rose Drive	D5-01	N/S Orangethorpe Ave	S/S Alta Vista Street	AC	P	2	2,390	33	93,270	1/25/2016	54
Susquehanna Ave	D5	Brookhaven Avenue	Willamette Avenue	AC	E	2	616	36	22,176	2/1/2016	55

Street Name	Section	From	To	Surface	Rank	Lanes	Length	Width	Area	Insp. Date	PCI
Center Street	D5	Bradford Avenue	Melrose Street	AC	E	2	659	36	23,724	2/2/2016	55
Main Street	D5	Santa Fe Avenue	Alley, South	AC	E	2	220	48	10,560	2/8/2016	55
Vanderbuilt Drive	D5	All America Way	CDS	AC	E	2	616	36	24,022	2/2/2016	55
Tanforan Avenue N	D5	Mariposa Avenue	Tanforan Avenue E	AC	E	2	675	32	21,600	2/10/2016	55
Oak Street	D5	Van Buren Street	Atwood Park	AC	E	2	897	32	28,704	2/10/2016	55
Seaview Circle	D5	Moisi Lane	South End	AC	E	2	196	26	5,096	2/10/2016	55
Ortega Way	D5	La Jolla Street	CDS	AC	E	2	459	48	24,032	2/10/2016	55
Anchorage Circle	D5	Moisi Lane	CDS	AC	E	2	177	24	5,248	2/10/2016	55
Melrose Street	D5	Orangethorpe Ave	Crowther Avenue	AC	E	2	2,053	30	61,590	2/8/2016	55
Iowa Place	D5	Missouri Avenue	Orangethorpe Ave	AC	E	2	227	32	7,264	2/10/2016	55
Orangethorpe Ave	D6-04	W/S Jefferson Street	E/S Rose Drive	AC	S	2	1,633	33	53,889	2/10/2016	55
Orangethorpe Ave	D5-08	W/S Richfield Road	W/S Lakeview Avenue	AC	S	2	2,290	38	87,020	2/10/2016	55
Bradford Avenue	2	380' N/O Madison Avenue	S/S Carlson Lane	AC	S	2	271	60	16,260	1/26/2016	55
Placentia Avenue	D6-08	S/S Orangethorpe Ave	South City Limits	AC	S	2	1,598	30	47,940	1/25/2016	55
Demmer Drive	D5	Bradford Avenue	Demmer Place	AC	E	2	584	32	18,688	2/1/2016	56
Alley	D5	Ruby Drive	North End	AC	O	2	493	20	9,860	2/24/2016	56
Alley	D5	Cherry Street	Spruce Street	AC	O	2	328	20	6,560	2/24/2016	56
Kraemer Boulevard	D5-03	N/S Alta Vista Street	N/S Madison Avenue	AC	P	2	1,429	36	53,844	1/25/2016	56
Orangethorpe Ave	D5-01	W/S Placentia Avenue	E/S Iowa Place	AC	B	3	1,518	50	75,900	2/10/2016	56
Golden Avenue	D5-01	E/S Kraemer Boulevard	E/S Valencia Avenue	AC	C	1	2,644	30	79,320	1/25/2016	56
Chapman Avenue	D6-06	W/S Murray Street	E/S Placentia Avenue	AC	S	2	1,359	30	40,770	1/25/2016	56
Cartier Place	D5	Clark Avenue	CDS	AC	E	2	427	32	15,510	1/29/2016	57
Drake Drive	D5	Demmer Drive	CDS	AC	E	2	370	32	13,686	2/1/2016	57
Orangethorpe Ave	D6-08	E/S Iowa Place	W/S Placentia Avenue	AC	B	3	1,518	50	75,900	2/10/2016	57
Placentia Avenue	D6-05	N/S Chapman Avenue	N/S Center Street	AC	S	2	487	30	14,610	1/25/2016	57
Lewis Place	D5	Placentia Avenue	CDS	AC	E	2	588	32	20,662	1/29/2016	58
Hudson Drive	D5	Kraemer Boulevard	Roanoke Street	AC	E	2	178	36	5,883	2/1/2016	58
Loyola Way	D5	Fordham Drive	Loyola Drive	AC	E	2	249	36	8,964	2/2/2016	58
Central Avenue	D5	Chapman Avenue	Alta Vista Street	AC	E	2	1,843	50	92,150	2/2/2016	58
Fordham Drive	D5	All America Way	CDS	AC	E	2	628	36	24,454	2/2/2016	58
Saratoga Way	D5	Highland Avenue	Saratoga Avenue N	AC	E	2	144	36	5,184	2/10/2016	58
Orangethorpe Ave	cc:D6-03	E/S Van Buren Street	W/S Jefferson Street	AC	S	2	1,800	33	59,400	2/10/2016	58
Royal Stewart Drive	D5	Mignon Way	Koch Park	AC	E	2	1,099	36	41,410	1/29/2016	59
Alley, South	D5	Bradford Avenue	Main Street	AC	O	2	275	20	5,500	2/24/2016	59
Santa Fe Avenue	D6	Murray Avenue	Placentia Avenue	AC	E	2	1,456	31	45,136	2/8/2016	59

PAVEMENT CONDITION INDEX (PCI) REPORT
RESIDENTIAL/ARTERIAL STREETS
(Sorted by PCI)

Street Name	Section	From	To	Surface	Rank	Lanes	Length	Width	Area	Insp. Date	PCI
La Jolla Street	D5	Placentia Avenue	Ave De Pio Pico	AC	E	2	1,922	36	69,192	2/10/2016	59
Kraemer Boulevard	D6-06	N/S Madison Avenue	N/S Alta Vista Street	AC	P	2	1,429	36	53,844	1/25/2016	59
Orangethorpe Ave	cc:D5-06	W/S Jefferson Street	E/S Van Buren Street	AC	S	2	1,800	33	59,400	2/10/2016	59
Bradford Avenue	1NB	N/S Chapman Avenue	2846' N/O Chapman Avenue	AC	C	1	2,846	30	85,380	1/26/2016	59
Bradford Avenue	D5	N/S Crowther Avenue	S/S Chapman Avenue	AC	E	2	1,555	36	55,980	2/9/2016	59
Chapman Avenue	D6-04	W/S Angelina Drive	W/S Bradford Avenue	AC	S	2	1,348	30	47,180	1/25/2016	59
Alta Vista Street	D5-06	E/S Central Avenue	E/S Kraemer Blvd.	AC	S	2	2,584	30	77,520	1/26/2016	59
Lakeview Avenue	D6	S/S Orangethorpe Ave	South City Limits	AC	S	2	830	40	33,200	2/10/2016	59
Sherwood Avenue	D5	West City Limits	Virginia Place	AC	E	2	794	36	28,584	1/29/2016	60
Loyola Drive	D5	Loyola Way	CDS	AC	E	2	584	36	22,870	2/2/2016	60
Chapman Avenue	D5-01	E/S Placentia Avenue	W/S Murray Street	AC	S	2	1,359	30	47,565	1/25/2016	60
Havasu Place	D5	Tahoe Avenue	CDS	AC	E	2	454	32	16,374	2/1/2016	61
Alley	D5	Walnut Avenue	West End	AC	O	2	290	20	5,800	2/24/2016	61
Encinitas Way	D5	Camarillo Street	North CDS	AC	E	2	417	32	15,190	2/8/2016	61
Buccaneer Drive	D5	Easton Street	Eastwind Drive	AC	E	2	120	26	3,120	2/10/2016	61
Nancita Circle	D5	Fee Ana Street	CDS	AC	E	2	623	32	21,782	2/10/2016	61
Granger Drive	D5	Munoz Place	Garcia Place	AC	E	2	543	36	19,548	2/9/2016	61
La Paloma Avenue	D5	Maria Avenue	Van Buren Street	AC	E	2	920	32	29,440	2/10/2016	61
Petra Lane	D5	Fee Ana Street	CDS	AC	E	2	644	48	32,758	2/10/2016	61
La Jolla Street	D5	Melrose Street	East City Limit	AC	E	2	1,315	42	55,230	2/10/2016	61
Orangethorpe Ave	D5-03	E/S Melrose Street	East City Limit	AC	S	2	2,079	50	103,950	1/26/2016	61
Placentia Avenue	D5-04	N/S Center Street	N/S Chapman Avenue	AC	S	2	487	30	14,610	1/25/2016	61
Placentia Avenue	D5-02	N/S Orangethorpe Ave	N/S Crowther Avenue	AC	S	2	2,209	30	66,270	1/25/2016	61
Crowley Way	D5	Tahoe Avenue	CDS	AC	E	2	365	32	13,526	2/1/2016	62
Mignon Way	D5	Royal Stewart	CDS	AC	E	2	502	32	17,910	1/29/2016	62
Palm Drive	D6-01	W/S Rose Drive	E/S Roxborough Drive	AC	S	2	2,219	30	66,570	1/26/2016	62
Chapman Avenue	D5-03	W/S Bradford Avenue	W/S Angelina Drive	AC	S	2	1,348	30	47,170	1/25/2016	62
Fisher Circle	D5	Louise Drive	CDS	AC	E	2	430	32	15,606	2/1/2016	63
San Juan Lane	D5	San Gabriel Lane	CDS	AC	E	2	276	36	11,782	2/2/2016	63
Las Brisas Place	D5	Mira Loma Avenue	CDS	AC	E	2	310	42	15,020	2/10/2016	63
Bradford Avenue	2SB	480' S/O Madison Avenue	N/S Chapman Avenue	AC	C	1	2,846	30	85,380	1/26/2016	63
Alta Vista Street	D5-03	E/S Rose Drive	W/S Jefferson Street	AC	S	2	2,053	30	61,590	1/26/2016	63
Jones Place	D5	Brower Avenue	CDS	AC	E	2	443	32	16,022	2/1/2016	64
Seville Street	D5	Trumpet Avenue	Yorba Linda Boulevard	AC	E	2	1,437	36	51,732	1/29/2016	64
Alley	D5	Cherry Street	Orangethorpe Ave	AC	O	2	364	20	7,280	2/24/2016	64

PAVEMENT CONDITION INDEX (PCI) REPORT
RESIDENTIAL/ARTERIAL STREETS
(Sorted by PCI)

Street Name	Section	From	To	Surface	Rank	Lanes	Length	Width	Area	Insp. Date	PCI
Kansas Avenue	D5	Ohio Avenue	Iowa Place	AC	E	2	906	32	28,992	2/10/2016	64
Orangethorpe Ave	D6-07	E/S Melrose Street	E/S Iowa Place	AC	B	3	1,138	50	58,100	2/10/2016	64
Buena Vista Ave	D5	E/S Rose Drive	East City Limits	AC	C	4	2,840	60	170,400	2/9/2016	64
Alta Vista Street	D5-04	W/S Jefferson Street	E/S Rose Drive	AC	S	2	2,053	30	61,590	1/26/2016	64
Aldrin Way	D5	Arnstrong Drive	Palm Drive	AC	E	2	305	36	10,980	2/1/2016	65
Colgate Drive	D5	Colgate Way	CDS	AC	E	2	421	36	17,002	2/2/2016	65
Boisseranc Lane	D5	Highland Avenue	Aqueduct Drive	AC	E	2	729	32	23,328	2/10/2016	65
Horseshoe Drive	D5	Mariposa Avenue	Los Alamitos	AC	E	2	615	32	19,680	2/10/2016	65
Golden Avenue	D6-03	E/S Valencia Avenue	E/S Kraemer Boulevard	AC	C	1	2,644	30	79,320	1/25/2016	65
Alta Vista Street	D5-05	W/S Rose Drive	E/S Central Avenue	AC	S	2	3,155	30	94,650	1/26/2016	65
Alta Vista Street	D5-02	E/S Central Avenue	W/S Rose Drive	AC	S	2	3,155	30	94,650	1/26/2016	65
Christensen Drive	D5	Bickford Street	Young Drive	AC	E	2	530	32	16,960	1/29/2016	66
Alley	D5	Primrose Avenue	Ruby Drive	AC	O	2	667	20	13,340	2/24/2016	66
Murray Street	D5	Santa Fe Avenue	South End	AC	E	2	305	24	7,320	2/8/2016	66
All America Way	D5	Chapman Avenue	Alta Vista Street	AC	E	2	1,950	36	70,200	2/2/2016	66
Kraemer Boulevard	D6-05	N/S Morse Avenue	N/S Madison Avenue	AC	P	2	1,862	36	71,832	1/25/2016	66
Kraemer Boulevard	D6-07	N/S Alta Vista Street	N/S Chapman Avenue	AC	P	2	2,010	36	82,560	1/25/2016	66
Rose Drive	D5-02	S/S Alta Vista Street	N/S Buena Vista Street	AC	P	2	1,475	33	52,275	1/25/2016	66
Palm Drive	D5-03	E/S Roxborough Drive	W/S Rose Drive	AC	S	2	2,219	30	66,570	1/26/2016	66
Placentia Avenue	D5-01	South City Limits	S/S Orangethorpe Ave	AC	S	2	1,598	30	47,940	1/25/2016	66
Yorba Linda Blvd.	D6-01	East City Limit	E/S Rose Drive	AC	P	2	1,081	40	43,240	1/26/2016	66
Chapman Avenue	D6-05	W/S Bradford Avenue	W/S Murray Street	AC	S	2	1,325	30	46,345	1/25/2016	66
Colgate Way	D5	Vanderbuilt Drive	Colgate Drive	AC	E	2	244	36	8,784	2/2/2016	67
Santa Fe Avenue	D5	Murray Avenue	Melrose Street	AC	E	2	664	20	13,280	2/8/2016	67
Kimberly Avenue	D5	Placentia Avenue	CDS	AC	E	2	620	40	26,646	2/10/2016	67
Lakeview Avenue	D5	South City Limits	S/S Orangethorpe Ave	AC	S	2	830	40	33,200	2/10/2016	67
McCormack Lane	D5	Bastanchury Road	Golden Avenue	AC	E	2	1,636	36	58,896	1/29/2016	68
Garcia Place	D5	West CDS	East CDS	AC	E	2	697	36	28,784	2/9/2016	68
Encinitas Way	D5	Camarillo Street	East CDS	AC	E	2	102	36	5,518	2/8/2016	68
Pembroke Place	D5	Pembroke Lane	Southhampton Way	AC	E	2	162	26	4,212	2/8/2016	68
Lyons Way N	D5	Lyons Way E	Alta Vista Street	AC	E	2	487	32	15,584	2/2/2016	68
San Rafael Circle	D5	San Diego Lane	CDS	AC	E	2	418	32	15,222	2/2/2016	68
Dixon Place	D5	West CDS	East CDS	AC	E	2	694	36	28,676	2/9/2016	68
Stanford Drive	D5	Mission Way	Central Avenue	AC	E	2	1,143	36	41,148	2/2/2016	68
Howard Place	D5	West CDS	East CDS	AC	E	2	665	36	27,632	2/9/2016	68

Street Name	Section	From	To	Surface	Rank	Lanes	Length	Width	Area	Insp. Date	PCI
Petry Drive	D5	Corbett Drive	Buena Vista Avenue	AC	E	2	209	36	7,524	2/9/2016	68
Windmere Drive	D5	Buena Vista Street	CDS	AC	E	2	1,018	36	38,494	2/24/2016	68
Armstrong Drive	D5	Collins Way	CDS	AC	E	2	953	36	36,154	2/1/2016	69
Horseshoe Circle	D5	Horseshoe Drive	CDS	AC	E	2	144	32	6,454	2/10/2016	69
Sinclair Circle	D5	Holmes Avenue	CDS	AAC	E	2	166	32	7,158	1/29/2016	69
Main Street	D5	Center Street	North End	AAC	E	2	541	36	19,476	2/8/2016	69
Dartmouth Way	D5	Dartmouth Drive	Stanford Drive	AC	E	2	303	36	10,908	2/2/2016	69
San Simeon Circle	D5	San Gabriel Lane	CDS	AC	E	2	191	32	7,958	2/2/2016	69
Stanford Circle	D5	Stanford Drive	CDS	AC	E	2	76	72	5,472	2/2/2016	69
Caliente Way	D5	Belmont Way	North End	AC	E	2	254	36	9,144	2/10/2016	69
Los Alamitos Drive	D5	East End	Saddle Drive	AC	E	2	600	32	19,200	2/10/2016	69
Saddle Drive	D5	Los Alamitos Drive	Horseshoe Drive	AC	E	2	665	32	24,972	2/10/2016	69
Tanforan Avenue E	D5	Tanforan Avenue N	Saratoga Avenue N	AC	E	2	154	32	4,928	2/10/2016	69
Reef Circle	D5	Moisi Lane	West End	AC	E	2	132	24	3,168	2/10/2016	69
Bickford Street	D5	Kraemer Boulevard	Young Drive	AC	E	2	509	32	16,288	1/29/2016	70
Collins Way	D5	Palm Drive	Armstrong Drive	AC	E	2	605	36	21,780	2/1/2016	70
Alley, E.W.N.S.	D5	Seville Street	Fire Station	AC	O	2	586	20	11,720	2/24/2016	70
Berkshire Way	D5	McKinley Drive	CDS	AC	E	2	551	32	19,478	1/27/2016	70
Blackfoot Avenue	D5	Chickasaw Drive	CDS	AC	E	2	232	32	9,270	1/27/2016	70
Blue Ridge Drive	D5	McKinley Drive	Kraemer Boulevard	AC	E	2	1,518	36	54,648	1/27/2016	70
Iroquois Avenue	D5	Chickasaw Drive	CDS	AC	E	2	231	32	9,238	1/27/2016	70
Havasu Drive	D5	Yorba Linda Blvd.	Tahoe Avenue	AC	E	2	185	40	7,400	2/1/2016	70
Larry Lane	D5	Cypress Point Drive	Normandy Avenue	AC	E	2	382	36	13,752	2/2/2016	70
Longfellow Circle	D5	Longfellow Drive	CDS	AC	E	2	155	32	6,806	1/29/2016	70
Normandy Avenue	D5	Larry Lane	Orleans Drive	AC	E	2	1,049	36	37,764	2/2/2016	70
Rainier Circle	D5	McKinley Drive	CDS	AC	E	2	347	32	12,950	1/27/2016	70
Robinson Circle	D5	Koch Avenue	CDS	AC	E	2	198	36	8,974	1/29/2016	70
Swanson Avenue	D5	Valencia Avenue	Whitman Drive	AC	E	2	171	36	5,596	1/29/2016	70
Teton Circle	D5	McKinley Drive	CDS	AC	E	2	583	32	20,502	1/27/2016	70
Wabash Circle	D5	Wabash Avenue	CDS	AC	E	2	360	32	13,366	2/24/2016	70
Waco Avenue	D5	Chickasaw Drive	CDS	AC	E	2	239	32	9,494	1/27/2016	70
Calle Pizarro	D5	Via Cortez	Via De Leon	AC	E	2	416	24	9,984	2/9/2016	70
Ave Alvarado	D5	Ave De Vaca	El Cabrillo	AC	E	2	458	24	10,992	2/9/2016	70
Wyandotte Avenue	D5	Chickasaw Drive	CDS	AC	E	2	236	32	9,398	1/27/2016	70
Barbara Avenue	D5	Warren Street	Brian Street	AC	E	2	396	32	12,672	2/9/2016	70

PAVEMENT CONDITION INDEX (PCI) REPORT
RESIDENTIAL/ARTERIAL STREETS
(Sorted by PCI)

Street Name	Section	From	To	Surface	Rank	Lanes	Length	Width	Area	Insp. Date	PCI
Brent Circle	D5	Warren Street	CDS	AC	E	2	204	32	6,528	2/9/2016	70
Kathryn Way	D5	Lemke Drive	CDS	AC	E	2	454	32	16,374	1/29/2016	70
Calle Del Coronado	D5	Yorba Linda Blvd.	Ave De Vaca	AC	E	2	716	24	17,184	2/9/2016	70
Eve Circle	D5	Hollyhock Lane	CDS	AC	E	2	513	32	18,262	2/2/2016	70
Hollyhock Avenue	D6	S/O Laveneder Lane	Alta Vista Street	AAC	E	2	406	36	14,616	2/2/2016	70
Lute Avenue	D5	Brian Street	City Limit	AC	E	2	130	32	4,160	2/9/2016	70
Morse Avenue	2	Verona Place	Limerick Drive	AC	E	2	220	36	7,920	2/2/2016	70
Calle De Anza	D5	El Cabrillo	Calle Del Coronado	AC	E	2	182	24	4,368	2/9/2016	70
Robbie Place	D5	Cypress Point	CDS	AC	E	2	183	32	7,702	2/2/2016	70
Russell Circle	D5	Warren Street	CDS	AC	E	2	184	32	5,888	2/9/2016	70
Via De Leon	D5	Calle Pizarro	Calle Del Coronado	AC	E	2	425	24	10,200	2/9/2016	70
Warren Street	D5	Palm Drive	Barbara Avenue	AC	E	2	1,254	36	45,144	2/9/2016	70
Via Cortez	D5	Calle Del Coronado	150' S/O Calle Del Coronado	AC	E	2	150	24	3,600	2/9/2016	70
Anned Drive	D5	Bradford Avenue	Chapman Avenue	AC	E	2	1,062	36	38,232	2/8/2016	70
Dover Way	D5	Newcastle Avenue	CDS	AC	E	2	425	32	15,446	2/8/2016	70
Manchester Avenue	D5	Sheffield Street	Pembroke Lane	AC	E	2	149	24	3,576	2/8/2016	70
Newcastle Avenue	D5	Sheffield Street	Dover Way	AC	E	2	516	36	20,422	2/8/2016	70
Newcastle Drive	D5	Kraemer Blvd	Dover Way	AC	E	2	174	36	6,264	2/8/2016	70
Pembroke Lane	D5	Manchester Avenue	Pembroke Place	AC	E	2	550	26	14,300	2/8/2016	70
Pembroke Place	D5	Southhampton Way	York Drive	AC	E	2	217	26	5,642	2/8/2016	70
Southhampton Way	D5	Pembroke Place	Sheffield Avenue	AC	E	2	410	32	14,966	2/8/2016	70
Turf Drive	D5	Angelina Drive	West End	AC	E	2	457	36	16,452	2/8/2016	70
Twilight Street	D5	Melody Lane	CDS	AC	E	2	188	34	8,238	2/8/2016	70
Walnut Street	D5	Ramona Street	Santa Fe Avenue	AC	E	2	314	32	10,048	2/8/2016	70
York Drive	D5	Pembroke Street	Sheffield Avenue	AC	E	2	358	26	9,308	2/8/2016	70
Dartmouth Drive	D5	All America Way	Dartmouth Way	AC	E	2	714	36	25,704	2/2/2016	70
De Jesus Drive	D5	Central Avenue	Langer Drive N	AC	E	2	462	32	14,784	2/2/2016	70
Easton Street	D5	Buccaneer Drive	Moisi Lane	AC	E	2	224	32	7,168	2/10/2016	70
Lyons Way E	D5	Langer Drive N	Lyons Way N	AC	E	2	329	32	10,528	2/2/2016	70
San Diego Lane	D5	San Gabriel Lane	San Clemente Lane	AC	E	2	1,114	36	40,104	2/2/2016	70
San Miguel Circle	D5	San Diego Lane	CDS	AC	E	2	378	32	13,942	2/2/2016	70
Benjamin Avenue	D5	Vincente Avenue	CDS	AC	E	2	276	32	10,678	2/10/2016	70
Nancita Avenue	D5	Richfield Road	Fee Ana Street	AC	E	2	776	32	24,832	2/10/2016	70
Dressel Drive	D5	Garcia Place	Howard Place	AC	E	2	274	36	9,864	2/9/2016	70
Granger Drive	D5	Howard Place	Hill Street	AC	E	2	283	36	10,188	2/9/2016	70

PAVEMENT CONDITION INDEX (PCI) REPORT
RESIDENTIAL/ARTERIAL STREETS
(Sorted by PCI)

Street Name	Section	From	To	Surface	Rank	Lanes	Length	Width	Area	Insp. Date	PCI
Maria Avenue	D5	Vincente Avenue	Sierra Vista Avenue	AC	E	2	488	32	15,616	2/10/2016	70
Pallares Place	D5	Hall Lane	Rutledge Drive	AC	E	2	378	32	12,096	2/9/2016	70
Rutledge Drive	D5	Pallares Place	CDS	AC	E	2	266	32	10,358	2/9/2016	70
Sao Paulo Circle	D5	Sao Paulo Avenue	North End	AC	E	2	136	32	6,198	2/9/2016	70
Langer Drive E	D5	Langer Drive N	Central Avenue	AC	E	2	457	32	14,624	2/2/2016	70
Van Buren Street	D5	South City Limits	Sierra Vista Street	AC	E	2	1,024	40	40,960	2/9/2016	70
Saratoga Ave N	D5	Tanforan Avenue E	Saratoga Avenue E	AC	E	2	458	32	14,656	2/10/2016	70
Buccaneer Drive	D5	Anchorage Circle	Easton Street	AC	E	2	265	26	6,890	2/10/2016	70
Missouri Avenue	D5	Iowa Place	Ohio Avenue	AC	E	2	884	32	28,288	2/10/2016	70
Iowa Place	D5	Kansas Avenue	Missouri Avenue	AC	E	2	316	32	10,112	2/10/2016	70
Kraemer Boulevard	D6-01	North City Limit	N/S Golden Avenue	AC	P	2	870	32	30,840	1/25/2016	70
Kraemer Boulevard	D6-03	N/S Bastanchury Road	N/S Yorba Linda Blvd.	AC	P	2	3,176	32	114,232	1/25/2016	70
Orangethorpe Ave	D5-02	E/S Iowa Place	E/S Melrose Street	AC	B	3	1,138	50	63,500	2/10/2016	70
Chapman Avenue	D5-02	W/S Murray Street	W/S Bradford Avenue	AC	S	2	1,325	30	46,375	1/25/2016	70
Crowther Avenue	D5-01	E/S Placentia Avenue	W/S Melrose Street	AC	S	2	2,352	30	70,560	1/26/2016	70
Young Drive	D5	Bickford Street	Bastanchury Road	AC	E	2	456	32	14,592	1/29/2016	71
McKinley Drive	D5	Golden Avenue	Blue Ridge Drive	AC	E	2	1,197	36	47,161	1/27/2016	71
Santa Fe Avenue	D5	Placentia Avenue	Murray Avenue	AAC	E	2	1,471	31	45,601	2/8/2016	71
San Gabriel Lane	D5	Chapman Avenue	San Diego Lane	AC	E	2	814	36	29,304	2/2/2016	71
Josie Circle	D5	Boisseranc Lane	CDS	AC	E	2	406	32	14,838	2/10/2016	71
Alta Vista Street	WE	W/S Van Buren Street	E/S Jefferson Street	AC	E	2	1,775	31	55,025	2/9/2016	72
El Cabrillo	D5	Ave Alvarado	Calle De Anza	AC	E	2	519	24	12,456	2/9/2016	72
Rockaway Drive	D5	Arrowhead Drive	Valencia Avenue	AC	E	2	724	32	23,168	2/9/2016	72
Alley, N/o Santa Fe	D5	Main Street	Bradford Avenue	AC	O	2	275	20	5,500	2/24/2016	72
Sequoia Ave	D5	Yosemite Drive	Van Buren Avenue	AC	E	2	530	36	19,080	2/9/2016	72
Hannah Way	D5	Angelina Drive	CDS	AC	E	2	352	32	13,110	2/8/2016	72
Ramona Street	D5	Walnut Avenue	Murray Avenue	AC	E	2	307	32	9,824	2/8/2016	72
Finnel Way	D5	Sue Drive	Rashford Drive	AC	E	2	1,250	36	45,000	2/2/2016	72
Rashford Drive	D5	Sue Drive	CDS	AC	E	2	1,928	36	71,254	2/2/2016	72
Los Alamitos Circle	D5	Los Alamitos Drive	CDS	AC	E	2	280	32	10,806	2/10/2016	72
Salvador Drive N	D5	Vina Del Mar Avenue	Salvador Drive E	AAC	E	2	533	36	19,188	2/9/2016	72
Yosemite Drive	D5	Yellowstone Avenue	Everglade Circle	AAC	E	2	589	36	21,204	2/9/2016	72
Yosemite Drive	D5	Everglade Circle	CDS	AC	E	2	565	36	22,186	2/9/2016	72
Kraemer Boulevard	D5-02	N/S Chapman Avenue	N/S Alta Vista Street	AC	P	2	2,010	36	81,360	1/25/2016	72
Kraemer Boulevard	D6-02	N/S Golden Avenue	N/S Bastanchury Road	AC	P	2	2,654	32	98,128	1/25/2016	72

PAVEMENT CONDITION INDEX (PCI) REPORT
RESIDENTIAL/ARTERIAL STREETS
(Sorted by PCI)

Street Name	Section	From	To	Surface	Rank	Lanes	Length	Width	Area	Insp. Date	PCI
Yorba Linda Blvd.	D5-06	E/S Rose Drive	East City Limit	AC	P	2	1,081	40	43,240	1/26/2016	72
Yorba Linda Blvd.	D6-02	E/S Rose Drive	W/S McCormack Lane	AC	P	2	2,085	40	83,400	1/26/2016	72
Clark Avenue	D5	Livingston Avenue	Lewis Place	AC	E	2	505	32	16,160	1/29/2016	73
Chicago Avenue	D5	Cartlen Avenue	California Street	AC	E	2	1,101	36	39,636	1/27/2016	73
Chippewa Avenue	D6	Cheyenne Place	Seminole Avenue	AC	E	2	282	36	10,152	1/27/2016	73
Cooper Drive	D5	Lemke Drive	Whitman Drive	AC	E	2	732	36	26,352	1/29/2016	73
Whitman Drive	D5	Cooper Drive	Longfellow Drive	AC	E	2	588	36	21,168	1/29/2016	73
Ave De Sol	D5	Ave Alvarado	Valencia Avenue	AC	E	2	151	44	6,116	2/9/2016	73
Brian Street	D5	Barbara Avenue	Warren Street	AC	E	2	1,013	36	36,468	2/9/2016	73
Burgundy Way	D5	Normandy Avenue	Palm Drive	AC	E	2	385	32	12,320	2/2/2016	73
Angelina Drive	D5	Chapman Avenue	Backs Lane	AC	E	2	720	36	25,920	2/2/2016	73
Capistrano Street	D5	Ventura Avenue	Santa Fe Avenue	AC	E	2	456	36	16,416	2/8/2016	73
Murray Street	D5	Santa Fe Avenue	Center Street	AAC	E	2	590	36	21,240	2/8/2016	73
Santa Fe Avenue	D6	Melrose Street	Murray Avenue	AC	E	2	662	20	13,240	2/8/2016	73
Santa Fe Avenue	D5	Melrose Street	Bradford Avenue	AC	E	2	675	20	13,500	2/8/2016	73
Hall Lane	D5	Corbett Drive	Lawson Lane	AC	E	2	438	32	14,016	2/9/2016	73
Tucker Place	D5	Hill Street	Larsen Lane	AC	E	2	283	36	10,188	2/9/2016	73
Vina Del Mar Ave	D5	Valparaiso Drive N	CDS	AAC	E	2	651	36	25,282	2/9/2016	73
Orangethorpe Ave	D6-06	East City Limit	E/S Melrose Street	AC	S	2	2,079	50	103,950	2/10/2016	73
Yorba Linda Blvd.	D5-01	E/S Bradford Street	W/S Kraemer Boulevard	AC	B	3	748	36	33,528	1/26/2016	73
Crowther Avenue	D6-02	W/S Melrose Street	E/S Placentia Avenue	AC	S	2	2,352	30	82,280	1/26/2016	73
Crowther Avenue	D6-01	East City Limits	E/S Melrose Street	AC	S	2	2,739	30	82,170	1/26/2016	73
Tuffree Boulevard	D5	Bastanchury Road	Borromeo Avenue	AC	E	2	709	36	25,524	1/29/2016	74
Anderson Street	D5	Trumpet Avenue	Alcott Avenue	AAC	E	2	660	36	23,760	1/29/2016	74
Alta Vista Street	EW	E/S Jefferson Street	W/S Van Buren Street	AC	E	2	1,775	31	55,025	2/9/2016	74
Corbett Drive	D5	Hall Lane	CDS	AC	E	2	397	32	14,550	2/9/2016	74
Hawthorne Street	D5	Tennyson Avenue	Trumpet Avenue	AAC	E	2	388	32	12,416	1/29/2016	74
Chickasaw Drive NB	D6	Yankton Street	Valencia Avenue	AAC	E	2	1,029	32	32,928	1/27/2016	74
Mary Way	D5	Royal Stewart	Lemke Drive	AC	E	2	392	36	14,112	1/29/2016	74
Trumpet Street	D5	Hamer Drive	Steinbeck Street	AAC	E	2	521	36	18,756	1/29/2016	74
Kingswood Drive	D5	Richmond Drive	West End	AC	E	2	444	32	14,208	2/9/2016	74
San Juan Lane	D5	San Clemente Lane	San Gabriel Lane	AC	E	2	1,344	36	48,384	2/2/2016	74
Belmont Way	D5	Aqeduct Drive	Caliente Court	AC	E	2	309	32	9,888	2/24/2016	74
Sao Paulo Avenue	D5	Jefferson Street	Rosario Drive	AC	E	2	1,234	36	44,424	2/9/2016	74
Crowther Avenue	D5-02	E/S Melrose Street	East City Limits	AC	S	2	2,757	30	82,710	1/26/2016	74

Street Name	Section	From	To	Surface	Rank	Lanes	Length	Width	Area	Insp. Date	PCI
Cheyenne Place	D5	Chippewa Avenue	CDS	AC	E	2	445	32	16,086	1/27/2016	75
Cartlen Drive	D5	Brooklyn Avenue	Bastanchury Road	AC	E	2	1,507	32	48,224	1/29/2016	75
Lassen Circle	D5	McKinley Drive	CDS	AC	E	2	422	32	15,350	1/27/2016	75
Purdy Avenue	D5	Brookhaven Avenue	CDS	AC	E	2	482	36	19,198	1/29/2016	75
Alley, East	D5	Center Street	Alley N/o Santa Fe	AC	O	2	424	18	7,632	2/24/2016	75
London Circle	D5	Madison Avenue	CDS	AC	E	2	320	32	12,086	2/8/2016	75
Salvador Drive E	D5	Salvador Drive N	Puerto Natales Drive	AAC	E	2	423	36	15,228	2/9/2016	75
Ray Drive	D5	CDS	Gerhold Lane	AC	E	2	610	36	23,806	2/9/2016	75
Kraemer Boulevard	D5-05	N/S Morse Avenue	S/S Yorba Linda Blvd.	AC	P	2	1,001	30	38,430	1/25/2016	75
Kraemer Boulevard	D5-08	N/S Golden Avenue	North City Limit	AC	P	2	870	32	30,240	1/25/2016	75
Yorba Linda Blvd.	D5-05	W/S McCormack Lane	E/S Rose Drive	AC	P	2	2,085	40	83,400	1/26/2016	75
Gillilan Street	D5	Somerset Drive	CDS	AC	E	2	453	32	16,342	1/29/2016	76
Lemke Drive	D5	230' E/o Mary	Cooper Drive	AC	E	2	301	36	10,836	1/29/2016	76
Annajeanne Drive	D5	Cypress Point	CDS	AC	E	2	460	32	16,566	2/2/2016	76
Goldenrod Street	D5	Carnation Drive	Iris Avenue	AC	E	2	548	36	19,728	2/2/2016	76
Breting Way	D5	Angelina Drive	CDS	AC	E	2	390	32	14,326	2/8/2016	76
Alley, South	D5	Main Street	Melrose Street	AC	O	2	275	20	5,500	2/24/2016	76
Alley, South	D5	Melrose Street	Santa Fe Avenue	AC	O	2	397	18	7,146	2/24/2016	76
Pageantry Drive	D5	Kraemer Blvd	CDS	AAC	E	2	865	36	32,986	2/8/2016	76
Melrose Street	D5	Center Street	Chapman Avenue	AAC	E	2	605	36	21,780	2/8/2016	76
Santa Fe Avenue	D6	Bradford Avenue	Melrose Street	AC	E	2	661	20	13,220	2/8/2016	76
Langer Drive N	D5	De Jesus Drive	Langer Drive E	AC	E	2	533	32	17,056	2/2/2016	76
San Antonio Circle	D5	San Diego Lane	CDS	AC	E	2	457	32	16,470	2/2/2016	76
San Clemente Lane	D5	San Diego Lane	San Juan Lane	AC	E	2	715	36	25,740	2/2/2016	76
Kraemer Boulevard	D5-06	N/S Yorba Linda Blvd.	N/S Bastanchury Road	AC	P	2	3,176	32	114,832	1/25/2016	76
Barker Way	D5	Cambridge Avenue	CDS	AC	E	2	632	32	23,916	1/29/2016	77
Shepard Circle	D5	Palm Drive	CDS	AC	E	2	281	32	10,838	2/1/2016	77
Heloise Way	D5	Royal Stewart	CDS	AC	E	2	510	32	18,166	1/29/2016	77
Hunt Drive	D5	Kiolstad Drive	CDS	AC	E	2	336	36	13,942	1/29/2016	77
Kiolstad Drive	D5	Purdy Avenue	Purdy Avenue	AC	E	2	1,149	36	41,364	1/29/2016	77
Lemke Drive	D5	Valencia Avenue	230' E/o Mary	AC	E	2	635	36	22,860	1/29/2016	77
Brookhaven Avenue	D5	Purdy Avenue	Koch Avenue	AC	E	2	264	36	9,504	1/29/2016	77
Oxford Drive	D5	Pageantry Drive	CDS	AAC	E	2	230	32	9,206	2/8/2016	77
Lawson Lane	D5	Hall Lane	Carew Drive	AC	E	2	242	32	7,744	2/9/2016	77
Orangethorpe Ave	D5-05	E/S Rose Drive	W/S Jefferson Street	AC	S	2	1,633	33	53,889	2/10/2016	77

Street Name	Section	From	To	Surface	Rank	Lanes	Length	Width	Area	Insp. Date	PCI
Juanita Way	D5	Tuffree Boulevard	CDS	AC	E	2	604	32	21,174	1/29/2016	78
Tuffree Boulevard	D5	Borromeo Avenue	Tuffreee Park	AC	E	2	662	36	23,832	1/29/2016	78
Brookhaven Avenue	D5	Bastanchury Road	Yorba Linda Blvd.	AC	E	2	2,666	36	95,976	1/29/2016	78
Longfellow Drive	D5	Whitman Drive	CDS	AC	E	2	1,133	36	42,634	1/29/2016	78
Promenade Avenue	D5	Rose Drive	CDS	AC	E	2	1,018	36	38,494	1/27/2016	78
El Dorado Street	D5	Candlewood Ave	Morse Avenue	AC	E	2	642	32	20,544	2/2/2016	78
Candlewood Avenue	D5	Limerick Drive	Hacienda Street	AC	E	2	514	32	16,448	2/2/2016	78
Baker Street	D5	Walnut Avenue	Melrose Street	AC	E	2	462	32	14,784	2/8/2016	78
Chang Lane	D5	Alta Vista Street	Larsen Lane	AC	E	2	483	36	17,388	2/9/2016	78
Mammoth Circle	D5	Mammoth Way	CDS	AAC	E	2	176	36	8,182	2/9/2016	78
Olympic Avenue	D5	East CDS	West CDS	AAC	E	2	382	32	15,916	2/9/2016	78
Valparaiso N	D5	Valparaiso E	Vina Del Mar Ave	AAC	E	2	846	36	30,456	2/9/2016	78
Kraemer Boulevard	D6-08	N/S Chapman Avenue	N/S Crowther Avenue	AC	P	2	983	36	40,788	1/25/2016	78
Joan Way	D5	Cambridge Avenue	CDS	AC	E	2	526	32	18,678	1/29/2016	79
Brooklyn Avenue	D5	McCormack Lane	Cartlen Drive	AC	E	2	530	32	16,960	1/29/2016	79
Brookhaven Avenue	D5	Bastanchury Road	Somerset Drive	AC	E	2	920	36	33,120	1/29/2016	79
Trumpet Street	D5	Steinbeck Street	CDS	AAC	E	2	1,028	36	38,854	1/29/2016	79
Camarillo Street	D5	Santa Fe Avenue	CDS	AC	E	2	757	32	26,070	2/8/2016	79
Orchard Drive	D5	Highland Avenue	Richfield Road	AC	E	2	1,824	36	65,664	2/10/2016	79
Tuffree Boulevard	D5	Palm Drive	Livingston Avenue	AC	E	2	962	36	34,632	1/29/2016	80
McCormack Lane	D5	Berkenstock Lane	South City Limits	AC	E	2	1,333	36	47,988	1/29/2016	80
Murray Street	D5	Center Street	Chapman Avenue	AAC	E	2	574	36	20,664	2/8/2016	80
Walnut Avenue	D5	Center Street	North End	AC	E	2	534	32	17,088	2/8/2016	80
Walnut Avenue	D5	Center Street	Ramona Street	AC	E	2	273	32	8,736	2/8/2016	80
Melrose Street	D5	Kraemer Park	Orange Grove	AC	E	2	1,128	36	40,608	2/8/2016	80
Bay Meadows Dr	D5	Mariposa Avenue	Mariposa Avenue	AC	E	2	1,532	32	49,024	2/10/2016	80
Wilma Circle	D5	Boisseranc Lane	CDS	AC	E	2	423	32	15,382	2/10/2016	80
Kraemer Boulevard	D6-04	S/S Yorba Linda Blvd.	N/S Morse Avenue	AC	P	2	1,001	30	33,630	1/25/2016	80
Kraemer Boulevard	D5-07	N/S Bastanchury Road	N/S Golden Avenue	AC	P	2	2,654	32	96,328	1/25/2016	80
Lee Place	D5	Virginia Place	CDS	AC	E	2	454	32	16,374	1/29/2016	81
St. James Place	D5	Lee Place	Nenno Avenue	AC	E	2	603	32	19,296	1/29/2016	81
Alley	D5	Bastanchury Road	McCormack Lane	AC	O	2	910	20	18,200	2/24/2016	81
Erie Street	D5	Natchez Street	West End	AC	E	2	131	24	3,144	1/27/2016	81
Berkenstock Lane	D5	McCormack Lane	Kilmer Drive	AC	E	2	804	36	28,944	1/29/2016	81
Irene Way	D5	Royal Stewart	CDS	AC	E	2	157	32	6,870	1/29/2016	81

Street Name	Section	From	To	Surface	Rank	Lanes	Length	Width	Area	Insp. Date	PCI
McCormack Lane	D5	Bastanchury Road	Cobb Avenue	AC	E	2	378	36	13,608	1/29/2016	81
Tennyson Avenue	D5	Steinbeck Street	Hawthorne Street	AAC	E	2	505	32	16,160	1/29/2016	81
Monaco Circle	D5	Normandy Avenue	CDS	AC	E	2	219	32	7,008	2/2/2016	81
Valencia Avenue	D6-01	Yorba Linda Blvd.	Palm Drive	AC	S	2	1,273	30	38,190	1/25/2016	81
Valencia Avenue	D5-01	Palm Drive	Yorba Linda Blvd.	AC	S	2	1,273	30	38,190	1/25/2016	81
Richmond Drive	D5	Rockaway Drive	Kingswood Drive	AC	E	2	394	32	12,608	2/9/2016	81
Hill Street	D5	Jefferson Street	East End	AC	E	2	744	36	26,784	2/9/2016	81
Main Street	D5	Center Street	Santa Fe Avenue	AAC	E	2	592	36	21,312	2/8/2016	81
Ramona Street	D5	Murray Avenue	CDS	AAC	E	2	638	34	25,991	2/8/2016	81
Melrose Street	D5	Santa Fe Avenue	Center Street	AAC	E	2	598	36	21,528	2/8/2016	81
Aqueduct Drive	D5	Boisseranc Lane	Belmont Way	AC	E	2	264	32	8,448	2/10/2016	81
Sue Drive	D5	Alta Vista Street	Finnell Way	AC	E	2	791	36	28,476	2/2/2016	81
La Jolla Street	D5	Ave De Pio Pico	Tafolla Street	AC	E	2	1,382	36	49,752	2/10/2016	81
Tafolla Street	D5	La Jolla Street	Orangethorpe Ave	AAC	E	2	1,312	34	44,608	2/10/2016	81
Nebraska Avenue	D5	Tafolla Street	CDS	AAC	E	2	681	32	23,638	2/10/2016	81
Yorba Linda Blvd.	D5-03	E/S Palm Drive	E/S Valencia Avenue	AC	P	2	2,150	33	79,350	1/26/2016	81
Jefferson Street	D5	N/S Orangethorpe Ave	S/S Alta Vista	AC	C	4	2,148	60	150,360	2/10/2016	81
Nenno Avenue	D5	St. James Place	CDS	AC	E	2	1,023	32	36,428	1/29/2016	82
Holmes Avenue	D5	Anderson Street	Valencia Avenue	AAC	E	2	436	36	15,696	1/29/2016	82
Sherwood Village	D5	Yorba Place	Yorba Place	AC	E	2	2,948	28	82,544	2/9/2016	82
Shaw Circle	D5	Trumpet Avenue	CDS	AAC	E	2	159	32	6,934	1/29/2016	82
Tweed Street	D5	Somerset Drive	CDS	AC	E	2	447	32	16,150	1/29/2016	82
Monterey Circle	D5	Ventura Avenue	North CDS	AAC	E	2	280	32	10,806	2/8/2016	82
Ventura Avenue	D5	Santa Barbara	Capristrano Street	AAC	E	2	467	36	16,812	2/8/2016	82
Walnut Street	D5	Santa Fe Avenue	Baker Street	AC	E	2	316	32	10,112	2/8/2016	82
Evans Lane	D5	CDS	East End	AC	E	2	934	36	35,470	2/9/2016	82
Highland Avenue	D5	Orchard Drive	Mariposa Avenue	AC	E	2	928	36	33,408	2/10/2016	82
Orchard Drive	D5	Highland Avenue	Lakeview Avenue	AC	E	2	892	36	32,112	2/10/2016	82
Cypress Street	D5	La Jolla Street	North End	AC	E	2	745	32	23,840	2/10/2016	82
Canard Avenue	D5	Livingston Avenue	Beal Avenue	AC	E	2	1,141	32	36,512	2/1/2016	83
Sierra Bonita Drive	D5	Palm Drive	Livingston Avenue	AC	E	2	1,082	36	38,952	2/1/2016	83
St. John Way	D5	St. James Place	Placentia Avenue	AC	E	2	315	32	10,080	1/29/2016	83
Stanley Avenue	D5	Beal Avenue	Livingston Avenue	AC	E	2	1,132	32	36,224	1/29/2016	83
Lori Way	D5	Cambridge Avenue	CDS	AC	E	2	528	32	18,742	1/29/2016	83
Sierra Bonita Drive	D5	Laurelwood Avenue	Livingston Avenue	AC	E	2	885	32	28,320	2/1/2016	83

PAVEMENT CONDITION INDEX (PCI) REPORT
RESIDENTIAL/ARTERIAL STREETS
(Sorted by PCI)

Street Name	Section	From	To	Surface	Rank	Lanes	Length	Width	Area	Insp. Date	PCI
Alcott Avenue	D5	Kilmer Drive	CDS	AAC	E	2	1,038	36	39,214	1/29/2016	83
Cebu Court	D5	Carina Avenue	CDS	AC	E	2	116	32	5,558	1/27/2016	83
Berkenstock Lane	D5	McCormack Lane	Spahn Lane	AC	E	2	725	32	23,200	1/29/2016	83
Cartlen Drive	D5	Golden Avenue	CDS	AC	E	2	543	36	21,394	1/27/2016	83
Cuyler Avenue	D5	McCormack Lane	Spahn Lane	AC	E	2	822	32	26,304	1/29/2016	83
Huggins Avenue	D5	McCormack Lane	Spahn Lane	AC	E	2	923	32	29,536	1/29/2016	83
Longfellow Way	D5	Longfellow Drive	Bastanchury Road	AC	E	2	169	36	5,364	1/29/2016	83
Seminole Avenue	D5	Chippewa Avenue	Cherokee Avenue	AC	E	2	379	36	13,644	1/27/2016	83
Steinbeck Street	D5	Trumpet Avenue	Tennyson Avenue	AAC	E	2	400	32	12,800	1/29/2016	83
Wilcox Circle	D5	Wilcox Way	CDS	AC	E	2	178	32	7,542	1/29/2016	83
Estelle Lane	1	Fee Ana Street	CDS	AC	E	2	644	32	22,454	2/10/2016	83
Shalanwood Lane	D5	Kingswood Drive	Skymeadow Drive	AC	E	2	270	32	8,640	2/9/2016	83
Alley, N/o Santa Fe	D5	Main Street	Melrose Street	AC	O	2	275	20	5,500	2/24/2016	83
Alley, West	D5	Center Street	Chapman Avenue	AC	O	2	546	18	9,828	2/24/2016	83
Olive Street	D5	Murray Street	Walnut Avenue	AAC	E	2	361	32	11,552	2/8/2016	83
Santa Barbara	D5	Santa Fe Avenue	Ventura Avenue	AAC	E	2	580	36	20,880	2/8/2016	83
Ave De Pio Pico	D5	La Jolla Street	CDS	AAC	E	2	630	32	22,006	2/10/2016	83
Mykkanen Circle	D5	Hill street	CDS	AC	E	2	143	32	6,422	2/9/2016	83
Arnold Drive	D5	La Jolla Street	North End	AAC	E	2	653	32	20,896	2/10/2016	83
Lawrence Street	D5	La Jolla Street	North End	AAC	E	2	659	32	21,088	2/10/2016	83
Yorba Linda Blvd.	D6-03	E/S Kilt Avenue	E/S Valencia Avenue	AC	P	2	773	33	31,509	1/26/2016	83
Yorba Linda Blvd.	D6-04	E/S Valencia Avenue	E/S Palm Drive	AC	P	2	2,150	33	76,350	1/26/2016	83
Appling Avenue	D5	Spahn Lane	McCormack Lane	AC	E	2	885	32	28,320	1/29/2016	84
Virginia Place	D5	Nenno Avenue	Lee Place	AC	E	2	603	32	21,142	1/29/2016	84
Carina Avenue	D5	California Street	Cartlen Drive	AC	E	2	1,146	36	41,256	1/27/2016	84
Carleton Circle	D5	Patrician Lane	CDS	AC	E	2	194	32	8,054	1/29/2016	84
Ott Street	D5	Spahn Lane	McCormack Lane	AC	E	2	771	32	24,672	1/29/2016	84
Tunice Street	D5	Chickasaw Drive	Blackfoot Avenue	AC	E	2	127	24	3,048	1/27/2016	84
Scotch Circle	D5	Kenoak Drive	CDS	AAC	E	2	276	32	10,678	2/9/2016	84
Alley, West	D5	Alley N/o Santa Fe	Center Street	AC	O	2	426	18	7,668	2/24/2016	84
Monterey Way	D5	Ventura Avenue	South CDS	AAC	E	2	192	32	7,990	2/8/2016	84
Garten Drive	D5	Jefferson Street	Blankenship Circle	AC	E	2	771	32	24,672	2/9/2016	84
Gonzales Street	D5	La Jolla Street	North End	AAC	E	2	621	32	19,872	2/10/2016	84
Larsen Lane	D5	Iwanaga Place	West End	AC	E	2	544	36	19,584	2/9/2016	84
Tidland Circle	D5	Cisneros Lane	CDS	AC	E	2	385	36	15,706	2/9/2016	84

PAVEMENT CONDITION INDEX (PCI) REPORT
RESIDENTIAL/ARTERIAL STREETS
(Sorted by PCI)

Street Name	Section	From	To	Surface	Rank	Lanes	Length	Width	Area	Insp. Date	PCI
Vista Avenue	D5	La Jolla Street	North End	AAC	E	2	625	32	20,000	2/10/2016	84
Cambridge Avenue	D5	Bastanchury Road	Sherwood Avenue	AC	E	2	1,218	32	38,976	1/29/2016	85
Beal Avenue	D5	Tuffree Boulevard	Ranchero Way	AC	E	2	827	32	26,464	1/29/2016	85
Beal Avenue	D5	Tuffree Boulevard	Stanley Avenue	AC	E	2	537	32	19,030	1/29/2016	85
Louise Drive	D5	Kingston Road	Sierra Bonita	AC	E	2	834	36	30,024	2/1/2016	85
Kingston Road	D5	Louise Avenue	Livingston Avenue	AC	E	2	585	36	21,060	1/29/2016	85
Heritage Avenue	D5	Livingston Avenue	Islandia Drive	AC	E	2	617	32	21,590	2/1/2016	85
Kingston Road	D5	Livingston Avenue	Laurelwood Avenue	AC	E	2	880	36	33,526	1/29/2016	85
Larkspur Drive	D5	Islandia Drive	Livingston Avenue	AC	E	2	597	32	20,950	2/1/2016	85
LaSalle Circle	D5	South End	Louise Drive	AC	E	2	303	36	10,908	2/1/2016	85
Laurelwood Avenue	D5	Kingston Road	Tuffree Boulevard	AC	E	2	1,124	36	40,464	1/29/2016	85
Islandia Drive	D5	Heritage Avenue	Larkspur Drive	AC	E	2	256	32	8,192	2/1/2016	85
Cobb Avenue	D5	McCormack Lane	Spahn Lane	AC	E	2	743	36	26,748	1/29/2016	85
Gehrig Avenue	D5	Spahn Lane	McCormack Lane	AC	E	2	722	32	23,104	1/29/2016	85
Ranchero Way	D5	Beal Avenue	Laurelwood Avenue	AC	E	2	241	32	9,558	1/29/2016	85
Hamer Drive	D5	Mathewson Avenue	Brooklyn Avenue	AC	E	2	1,301	32	41,632	1/29/2016	85
Lawn Avenue	D5	Valencia Avenue	Seville Street	AC	E	2	527	32	16,864	1/29/2016	85
Mathewson Avenue	D5	McCormack Lane	Cartlen Drive	AC	E	2	523	36	18,828	1/29/2016	85
McCormack Lane	D5	Cobb Avenue	Berkenstock Lane	AC	E	2	616	36	22,176	1/29/2016	85
Moss Circle	D5	Seville Street	CDS	AC	E	2	247	32	9,750	1/29/2016	85
Peg Place	D5	Seville Street	CDS	AC	E	2	170	32	7,286	1/29/2016	85
Shady Lane	D5	Seville Street	Valencia Avenue	AC	E	2	532	36	19,152	1/29/2016	85
Spahn Lane	D5	Cobb Avenue	South End	AC	E	2	1,876	32	60,032	1/29/2016	85
Aguirre Lane	D5	Melrose Street	Santa Fe Avenue	AC	O	2	479	24	11,496	2/24/2016	85
Alley	D5	Center Street	Santa Fe	AC	O	2	537	16	8,592	2/24/2016	85
Alley, East	D5	Chapman Avenue	Center Street	AC	O	2	532	18	9,576	2/24/2016	85
Alley, North	D5	Center Street	Center Street	AC	O	2	1,294	20	25,880	2/24/2016	85
Alley	D5	Center Street	Alta Street	AC	O	2	508	16	8,128	2/24/2016	85
Alley	D5	Harmony Lane	North End	AC	O	2	362	20	7,240	2/24/2016	85
Alley, South	D5	Center Street	Center Street	AC	O	2	1,075	20	21,500	2/24/2016	85
Edison Street	D5	Center Street	South End	AAC	E	2	137	36	4,932	2/10/2016	85
Center Street	D5	Murray Street	Placentia Avenue	AAC	E	2	1,364	36	49,104	2/2/2016	85
Beggerly Circle	D5	CDS	Downey Lane	AC	E	2	116	32	5,558	2/2/2016	85
Downey Lane	D5	South CDS	North CDS	AC	E	2	2,070	32	69,932	2/2/2016	85
Gomez Circle	D5	CDS	Downey Lane	AC	E	2	372	32	13,750	2/2/2016	85

Street Name	Section	From	To	Surface	Rank	Lanes	Length	Width	Area	Insp. Date	PCI
Gordon Way	D5	Downey Lane	Central Avenue	AC	E	2	206	36	7,416	2/2/2016	85
Center Street	2	Walnut Avenue	Murray Street	AAC	E	2	275	36	9,900	2/2/2016	85
Alley, N.S.	D5	Yorba Linda Blvd	North End	AC	O	2	261	24	6,264	2/24/2016	85
Alley	D5	Cypress Avenue	Cypress Avenue	AC	O	2	98	24	2,362	2/24/2016	85
Segovia Circle	D5	La Jolla Street	CDS	AC	E	2	508	48	26,384	2/10/2016	85
Cypress Street	D5	La Jolla Street	South CDS	AAC	E	2	568	32	20,022	2/10/2016	85
La Jolla Street	2	Tafolla Street	Melrose Street	AAC	E	2	140	36	5,040	2/10/2016	85
Easton Street	D5	Wallgreen Street	Buccaneer Drive	AAC	E	2	359	32	11,488	2/10/2016	85
Imperial Highway	1	West City Limits	East City Limits	AC	B	6	1,900	100	190,000	1/26/2016	85
Yorba Linda Blvd.	D5-02	E/S Kraemer Boulevard	E/S Palm Drive	AC	B	3	598	36	21,528	1/26/2016	85
Yorba Linda Blvd.	D6-06	W/S Kraemer Boulevard	E/S Bradford Street	AC	B	3	748	36	30,528	1/26/2016	85
Yorba Linda Blvd.	D6-05	E/S Palm Drive	E/S Kraemer Boulevard	AC	B	3	598	36	26,808	1/26/2016	85
Yorba Linda Blvd.	D5-04	E/S Valencia Avenue	E/S Kilt Avenue	AC	P	2	773	33	30,309	1/26/2016	85
Bagnall Drive	D5	Kraemer Boulevard	Belford Avenue	AC	E	2	181	36	6,516	1/29/2016	86
Koch Avenue	D5	Brookhaven Avenue	Belford Avenue	AC	E	2	1,161	36	41,796	1/29/2016	86
Swanson Avenue	D5	Brookhaven Avenue	Valencia Drive	AC	E	2	1,328	36	55,946	1/29/2016	86
Violet Circle	D5	Sunflower Avenue	CDS	AC	E	2	334	32	12,534	2/2/2016	86
Munoz Place	D5	West CDS	East CDS	AC	E	2	694	36	28,676	2/9/2016	86
Cisneros Lane	D5	Nevin Lane	Tidland Circle	AC	E	2	271	36	9,756	2/9/2016	86
Nell Circle	D5	Wooden Drive N	CDS	AC	E	2	462	32	16,630	1/29/2016	87
Goldenrod Street	D5	Iris Avenue	CDS	AC	E	2	498	36	19,774	2/2/2016	87
Central Avenue	D5	Chapman Avenue	San Juan Lane	AC	E	2	209	36	7,034	2/2/2016	87
Nevin Lane	D5	Hill Street	CDS	AC	E	2	681	36	26,362	2/9/2016	87
Twilight Lane	D5	Madison Avenue	Kevin Way	AC	E	2	271	32	10,518	2/8/2016	88
Depot Street	D5	Cherry Street	Orangethorpe Ave	AC	E	2	482	32	15,424	2/9/2016	88
Kraemer Boulevard	D5-01	N/S Crowther Avenue	N/S Chapman Avenue	AC	P	2	983	36	40,188	1/25/2016	88
Morse Avenue	D5	Venice Avenue	Verona Place	AC	E	2	589	36	21,204	2/2/2016	89
Mesa Verde Circle	D5	Carlsbad Street	CDS	AC	E	2	350	32	13,046	2/9/2016	89
Orchard Drive	D5	Van Buren Street	West End	AC	E	2	675	36	24,300	2/9/2016	89
Bradford Avenue	2NB	2846' N/O Chapman Avenue	N/S Madison Avenue	AC	C	1	480	30	14,400	1/26/2016	89
Richfield Road	D5-02	South City Limits	S/S Orangethorpe Ave	AC	S	2	1,421	30	42,630	2/10/2016	89
Loreto Place	D5	Borromeo Avenue	CDS	AC	E	2	526	32	18,678	1/29/2016	90
Santa Anita Avenue	D5	Borromeo Avenue	CDS	AC	E	2	530	32	18,806	1/29/2016	90
Yankton Street	D5	Chickasaw Drive	Natchez Avenue	AC	E	2	135	24	3,240	2/24/2016	90
Carnation Drive	D5	Magnolia Avenue	Acacia Drive	AC	E	2	1,202	36	43,272	2/2/2016	90

PAVEMENT CONDITION INDEX (PCI) REPORT
RESIDENTIAL/ARTERIAL STREETS
(Sorted by PCI)

Street Name	Section	From	To	Surface	Rank	Lanes	Length	Width	Area	Insp. Date	PCI
Gerhold Lane	D5	North End	Evans Lane	AC	E	2	405	36	14,580	2/9/2016	90
Rosario Street	D5	Sao Paulo Ave	Montevideo Drive	AC	E	2	277	36	9,972	2/9/2016	90
Blackfoot Avenue	D5	Chickasaw Drive	South End	AC	E	2	334	24	8,016	1/27/2016	91
Burgess Circle	D5	Borromeo Avenue	CDS	AAC	E	2	181	32	7,638	1/29/2016	91
Brittany Place	D5	Garfield Avenue	Patrician Lane	AC	E	2	372	36	13,392	1/29/2016	91
Aberdeen Drive	D5	Venice Avenue	CDS	AAC	E	2	267	32	10,390	2/2/2016	91
Gardenia Avenue	D5	Magnolia Avenue	Jasmine Circle	AC	E	2	1,076	36	38,736	2/2/2016	91
Limerick Drive	D5	Pinehurst Avenue	Morse Avenue	AC	E	2	920	36	33,120	2/2/2016	91
Coventry Circle	D5	Pageantry Drive	CDS	AAC	E	2	180	32	7,606	2/8/2016	91
Naples Avenue	D5	Pinehurst Avenue	CDS	AC	E	2	768	32	26,422	2/2/2016	91
Cascades Avenue	D5	Mammoth Way	West City Limits	AAC	E	2	143	36	5,148	2/9/2016	91
Bryce Circle	D5	Carlsbad Street	CDS	AC	E	2	358	32	13,302	2/9/2016	91
Bradford Avenue	1	N/S Madison Avenue	380' N/O Madison Avenue	AC	S	2	380	60	22,800	1/26/2016	91
Mont Blanc Circle	D5	Montessori Avenue	CDS	AC	E	2	398	32	14,582	1/29/2016	92
Montague Circle	D5	Montessori Avenue	CDS	AC	E	2	416	32	15,158	1/29/2016	92
Wooden Drive W	D5	Wooden Drive N	Placentia Avenue	AC	E	2	568	36	20,448	1/29/2016	92
Kilmer Drive	D5	Alcott Avenue	CDS	AAC	E	2	828	36	31,654	1/29/2016	92
Cartlen Drive	D5	Cobb Avenue	North End	AAC	E	2	258	32	8,256	1/29/2016	92
Apache Street	D5	Navajo Avenue	CDS	AAC	E	2	447	32	16,150	1/27/2016	92
Choctaw Place	D5	Cherokee Avenue	CDS	AC	E	2	425	32	15,446	1/27/2016	92
Mohawk Drive	D5	Navajo Avenue	CDS	AAC	E	2	461	32	16,598	1/27/2016	92
Prowse Street	D5	Somerset Drive	CDS	AC	E	2	437	32	13,984	1/29/2016	92
Teodoro Street	D5	Somerset Drive	CDS	AC	E	2	425	32	15,446	1/29/2016	92
Rolling Hills DrIve WB	1	CDS	E/S Placentia Avenue	AAC	E	2	1,183	26	32,908	1/29/2016	92
Clover Avenue	D5	Hibiscus Way	Azalea Avenue	AC	E	2	221	36	7,956	2/2/2016	92
Fairway Lane	D5	Wingfoot Street	Kraemer Boulevard	AC	E	2	677	36	24,372	2/2/2016	92
Hacienda Street	D5	Candlewood Ave	Morse Avenue	AC	E	2	618	32	19,776	2/2/2016	92
Tartan Circle	D5	Kenoak Drive	CDS	AAC	E	2	148	32	6,582	2/9/2016	92
Paris Way	D5	Athens Avenue	Naples Avenue	AC	E	2	261	32	8,352	2/2/2016	92
Sunrise Way	D5	Sunrise Street	CDS	AC	E	2	106	32	5,238	2/8/2016	92
Iwanaga Place	D5	South End	Ray Drive	AC	E	2	181	36	6,516	2/9/2016	92
Jefferson Street	D5	Alta Vista	Garten Drive	AC	E	2	1,177	50	58,850	2/9/2016	92
Spruce Street	D5	Van Buren Street	CDS	AC	E	2	434	32	15,734	2/9/2016	92
Hemingway Avenue	D5	Kilmer Drive	CDS	AAC	E	2	1,063	36	40,114	1/29/2016	92
Gillilan Street	D5	Somerset Drive	Swanson Avenue	AC	E	2	427	36	15,372	1/29/2016	93

Street Name	Section	From	To	Surface	Rank	Lanes	Length	Width	Area	Insp. Date	PCI
Borromeo Avenue	D5	Tuffree Boulevard	Kraemer Boulevard	AC	E	2	1,357	36	48,852	1/29/2016	93
Arapaho Avenue	D5	Chippewa Avenue	CDS	AAC	E	2	446	32	16,118	1/27/2016	93
Montesorri Avenue	D5	Mont Blanc Circle	Placentia Avenue	AC	E	2	1,203	36	43,308	1/29/2016	93
Wilcox Way	1	W/S Brookhaven Ave	Wilcox Circle	AC	E	2	280	32	10,806	1/29/2016	93
San Remo Way	D5	Borromeo Avenue	Santa Rosa Way	AC	E	2	491	32	15,712	1/29/2016	93
Santa Rosa Way	D5	San Remo Way	Kraemer Boulevard	AC	E	2	533	32	17,056	1/29/2016	93
Wooden Drive N	D5	Bastanchury Road	Wooden Drive W	AC	E	2	426	36	15,336	1/29/2016	93
Bagnall Avenue	D5	Belford Avenue	Brookhaven Avenue	AC	E	2	1,159	36	41,724	1/29/2016	93
Brookhaven Avenue	D5	Somerset Drive	Ponce Street	AC	E	2	546	36	19,656	1/29/2016	93
Borromeo Avenue	D5	Kraemer Boulevard	Thomas Circle	AC	E	2	769	36	27,684	1/29/2016	93
Carleton Circle	D5	Somerset Drive	CDS	AC	E	2	139	32	6,294	1/29/2016	93
Byrd Circle	D5	Borromeo Avenue	CDS	AC	E	2	204	32	8,374	1/29/2016	93
Cobb Avenue	D5	Clemens Drive	Hamer Drive	AAC	E	2	924	36	33,264	1/29/2016	93
Jeffrey Circle	D5	Patrician Lane	CDS	AC	E	2	197	32	8,150	1/29/2016	93
Garfield Avenue	D5	Belford Avenue	CDS	AC	E	2	917	36	34,858	1/29/2016	93
Comanche Drive	D5	Navajo Avenue	CDS	AAC	E	2	457	32	16,470	1/27/2016	93
Mathewson Avenue	D5	Cartlen Drive	Royal Stewart	AC	E	2	621	36	22,356	1/29/2016	93
Thomas Circle	D5	Borromeo Avenue	CDS	AC	E	2	170	32	7,286	1/29/2016	93
Athens Avenue	D5	Morse Avenue	CDS	AC	E	2	420	36	19,189	2/2/2016	93
Azalea Avenue	D5	Clover Avenue	CDS	AC	E	2	706	32	24,438	2/2/2016	93
Brunswick Avenue	D5	Genoa Place	Venice Avenue	AAC	E	2	706	36	25,416	2/2/2016	93
Fuchsia Circle	D5	Bluebell Avenue	CDS	AAC	E	2	549	32	19,414	2/2/2016	93
Galway Street	D5	Palm Drive	Brunswick Avenue	AAC	E	2	392	36	14,112	2/2/2016	93
Genoa Place	D5	Brunswick Avenue	CDS	AAC	E	2	234	32	9,334	2/2/2016	93
Limerick Drive	D5	Morse Avenue	Lucerne Avenue	AC	E	2	893	36	32,148	2/2/2016	93
Iris Avenue	D5	Goldenrod Street	Hibiscus Way	AC	E	2	260	36	9,360	2/2/2016	93
McKenzie Drive	D5	Lute Avenue	CDS	AAC	E	2	187	32	7,830	2/9/2016	93
Roxborough Drive	D5	Palm Drive	CDS	AAC	E	2	799	32	27,414	2/9/2016	93
Pinehurst Avenue	D5	Cypress Point	East End	AC	E	2	2,437	36	87,732	2/2/2016	93
Diane Avenue	D5	Madison Avenue	North End	AC	E	2	644	32	20,608	2/8/2016	93
Emerald Way	D5	Diamond Road	CDS	AC	E	2	183	32	7,702	2/8/2016	93
Emerald Way	D5	Diamond Road	South CDS	AC	E	2	462	32	16,630	2/8/2016	93
Jade Circle	D5	Jade Avenue	CDS	AC	E	2	273	32	10,582	2/8/2016	93
Kevin Way	D5	Twilight Lane	CDS	AC	E	2	323	32	12,182	2/8/2016	93
Sunset Drive	D5	Chapman Avenue	Placentia Avenue	AC	E	2	780	32	24,960	2/8/2016	93

Street Name	Section	From	To	Surface	Rank	Lanes	Length	Width	Area	Insp. Date	PCI
Wilson Circle	D5	Twilight Street	CDS	AC	E	2	156	32	6,838	2/8/2016	93
Sunrise Street	D5	Primrose Avenue	CDS	AC	E	2	479	32	17,174	2/8/2016	93
Vicky Lane	D5	Diane Avenue	CDS	AC	E	2	413	32	15,062	2/8/2016	93
Aquamarine Street	D5	Madison Avenue	Jade Avenue	AC	E	2	531	36	20,962	2/8/2016	93
Lawanda Place	D5	Madison Avenue	North CDS	AC	E	2	605	32	21,206	2/8/2016	93
Cherry Street	D5	Van Buren Street	Lincoln Street	AC	E	2	694	32	22,208	2/9/2016	93
Caracas Drive	D5	Salvador Drive	CDS	AAC	E	2	303	32	11,542	2/9/2016	93
Everglade Circle	D5	Yosemite Drive	Mammoth Way	AAC	E	2	267	36	11,458	2/9/2016	93
Montevideo Drive	D5	Rose Drive	Rosario Street	AC	E	2	183	36	6,588	2/9/2016	93
Everglade Circle	D5	Yosemite Drive	CDS	AAC	E	2	251	36	10,882	2/9/2016	93
Lasterbrook Street	D5	Vina Del Mar Avenue	CDS	AAC	E	2	811	32	27,798	2/9/2016	93
Mammoth Way	D5	Mammoth Circle	Cascades Avenue	AAC	E	2	697	36	25,092	2/9/2016	93
Rosario Circle	D5	Rosario Street	CDS	AC	E	2	121	36	6,202	2/9/2016	93
Vina Del Mar Circle	D5	Vina Del Mar Avenue	CDS	AC	E	2	112	52	5,824	2/9/2016	93
Monte Carlo Way	D5	Rolling Hills Drive	Montessori Avenue	AC	E	2	539	36	19,404	1/29/2016	94
San Carlos Way	D5	Tuffree Boulevard	CDS	AC	E	2	622	32	21,750	1/29/2016	94
Blanquita Way	D5	Belford Avenue	CDS	AAC	E	2	550	36	21,646	1/29/2016	94
Cherokee Avenue	D5	Seminole Avenue	Golden Avenue	AC	E	2	428	36	15,408	1/27/2016	94
Clemens Drive	D5	Hemingway Avenue	Cobb Avenue	AAC	E	2	551	36	19,836	1/29/2016	94
Golden Way	D5	Koch Avenue	Golden Avenue	AC	E	2	171	36	5,526	1/29/2016	94
Hamer Drive	D5	Berkenstock Lane	South City Limits	AC	E	2	1,321	36	47,556	1/29/2016	94
Harte Way	D5	Cobb Avenue	Bastanchury Road	AAC	E	2	259	36	9,324	1/29/2016	94
Patrician Lane	D5	Brookhaven Avenue	Belford Avenue	AC	E	2	1,136	36	40,896	1/29/2016	94
Shoshoni Avenue	D5	Navajo Avenue	West CDS	AAC	E	2	692	32	23,990	1/27/2016	94
Six Nations Avenue	D5	Valencia Avenue	Navajo Avenue	AAC	E	2	555	32	17,760	1/27/2016	94
Twain Place	D5	Hemingway Avenue	CDS	AAC	E	2	381	32	14,038	1/29/2016	94
Athens Avenue	D5	Morse Avenue	Paris Way	AC	E	2	666	32	21,312	2/2/2016	94
Acacia Drive	D5	Carnation Drive	Bluebell Avenue	AAC	E	2	495	36	17,820	2/2/2016	94
Barry Place	D5	Cypress Point	CDS	AAC	E	2	191	32	7,958	2/2/2016	94
Eagle Drive	D5	Wingfoot Street	CDS	AC	E	2	436	32	15,798	2/2/2016	94
Kenoak Drive	D5	Roxborough Dr	Tartan Circle	AAC	E	2	1,178	32	37,696	2/9/2016	94
Lilac Drive	D5	Gardenia Avenue	CDS	AC	E	2	432	30	14,806	2/2/2016	94
Linda Vista Street	D5	Rose Drive	Yorba Linda Blvd.	AC	E	2	1,357	36	48,852	2/9/2016	94
Lucerne Avenue	2	Valencia Avenue	Orleans Drive	AC	E	2	312	36	11,232	2/2/2016	94
Morse Avenue	D5	Limerick Drive	Cypress Point	AC	E	2	1,846	36	66,456	2/2/2016	94

Street Name	Section	From	To	Surface	Rank	Lanes	Length	Width	Area	Insp. Date	PCI
Morse Avenue	D5	Cypress Point	Angelina Street	AC	E	2	519	36	18,684	2/2/2016	94
Lute Avenue	D5	Roxborough Drive	McKenzie Drive	AAC	E	2	327	32	10,464	2/9/2016	94
Valencia Avenue	D5	Palm Drive	Tangier Avenue	AC	E	2	782	36	28,152	2/2/2016	94
Orleans Drive	D5	Lucerne Avenue	Tangier Avenue	AC	E	2	613	36	22,068	2/2/2016	94
Angelina Drive	D5	Chapman Avenue	Alta Vista Street	AC	E	2	1,934	36	69,624	2/2/2016	94
Diamond Road	D5	Madison Avenue	Jade Avenue	AC	E	2	335	36	12,060	2/8/2016	94
Van Buren Street	D5	Sierra Vista Street	Orangethorpe Ave	AC	E	2	1,177	50	58,850	2/9/2016	94
Moonbeam Street	D5	Ruby Drive	Primrose Avenue	AC	E	2	667	36	24,012	2/8/2016	94
Main Street	D5	Chapman Avenue	North End	AC	E	2	204	32	6,528	2/8/2016	94
Melody Lane	D5	Sunrise Street	Twilight Street	AAC	E	2	339	36	12,204	2/8/2016	94
Melody Lane	D5	Twilight Street	Walnut Street	AAC	E	2	516	36	18,576	2/8/2016	94
Stardust Drive	D5	Ruby Drive	CDS	AC	E	2	480	32	17,206	2/8/2016	94
Moonbeam Street	D5	Ruby Drive	North End	AC	E	2	480	36	17,280	2/8/2016	94
Sheree Lane	D5	Diane Avenue	CDS	AC	E	2	426	32	15,478	2/8/2016	94
Alta Vista Street	D5	Angelina Drive	Kraemer Boulevard	AC	E	2	763	18	13,734	2/2/2016	94
Carew Drive	D5	Garten Drive	CDS	AC	E	2	741	32	25,558	2/9/2016	94
Lincoln Street	D5	Cherry Street	Orangethorpe Ave	AC	E	2	516	32	16,512	2/9/2016	94
Montevideo Avenue	D5	Rosario Street	Jefferson Street	AC	E	2	1,326	36	47,736	2/9/2016	94
Puerto Natales Drive	D5	Vina Del Mar Ave	Valparaiso Drive	AAC	E	2	751	36	27,036	2/9/2016	94
Van Buren Street	D5	1076' N. Orangethorpe	North City Limits	AAC	E	2	2,030	36	73,080	2/9/2016	94
Vina Del Mar Place	D5	Vina Del Mar Ave	CDS	AC	E	2	112	52	5,824	2/9/2016	94
Frederick Street	D5	Fleming Avenue	CDS	AAC	E	2	1,019	36	38,530	1/29/2016	95
Fleming Avenue	D5	Ipsen Way	CDS	AAC	E	2	384	36	15,670	1/29/2016	95
Clairmont Avenue	D5	Fremont Avenue	Rosemont Street	AAC	E	2	754	36	27,144	1/29/2016	95
Clairmont Avenue	D5	Placentia Avenue	Rosemont Street	AC	E	2	184	36	6,624	1/29/2016	95
Fremont Avenue	D5	Marymont Avenue	CDS	AAC	E	2	499	32	17,814	1/29/2016	95
Gilman Circle	D5	Bastanchury Road	CDS	AAC	E	2	654	36	25,390	1/29/2016	95
Hock Street	D5	Carolina Way	Bastanchury Road	AAC	E	2	955	36	34,380	1/29/2016	95
Ipsen Way	D5	Clairmont Avenue	Rospaw Way	AAC	E	2	934	36	33,624	1/29/2016	95
Juanita Way	D5	Frederick Street	Tuffree Boulevard	AAC	E	2	273	36	9,828	1/29/2016	95
Key Drive	D5	Whitten Way	Bastanchury Road	AAC	E	2	543	36	19,548	1/29/2016	95
Fleming Avenue	D5	Ipsen Way	Frederick Street	AAC	E	2	531	36	19,116	2/24/2016	95
Montgomery Circle	D5	Montessori Avenue	CDS	AC	E	2	410	32	14,966	1/29/2016	95
Montreal Circle	D5	Montessori Avenue	CDS	AC	E	2	410	32	13,120	1/29/2016	95
Rosemont Street	D5	Marymont Avenue	South End	AAC	E	2	516	36	18,576	1/29/2016	95

Street Name	Section	From	To	Surface	Rank	Lanes	Length	Width	Area	Insp. Date	PCI
Rumsey Place	D5	Ipsen Way	CDS	AAC	E	2	411	32	14,998	1/29/2016	95
San Luis Way	D5	San Remo Way	CDS	AAC	E	2	404	32	14,774	1/29/2016	95
Whitten Way	D5	Placentia Avenue	Key Drive	AAC	E	2	519	36	18,684	1/29/2016	95
Marymont Avenue	D5	Rosemont Street	Fremont Avenue	AAC	E	2	697	36	25,092	1/29/2016	95
Carolina Way	D5	Frederick Street	Hock Street	AAC	E	2	263	36	9,468	1/29/2016	95
Rospaw Way	D5	Ipsen Way	Placentia Avenue	AAC	E	2	554	36	19,944	1/29/2016	95
Belfi Ln	1	Oberle Place	Collard Way	AC	E	2	520	32	16,640	2/24/2016	95
Belford Avenue	D5	Koch Avenue	Somerset Drive	AC	E	2	1,546	36	55,656	1/29/2016	95
Swail Dr	1	Alta Vista Street	Loyd Way	AC	E	2	423	32	13,536	2/24/2016	95
Loyd Way	1	Oberle Place	CDS	AC	E	2	523	32	18,582	2/24/2016	95
Chippewa Avenue	D5	Shoshoni Avenue	Cheyenne Place	AAC	E	2	470	36	16,920	1/27/2016	95
Collard Way	1	Voigt Way	Belfi Ln	AAC	E	2	682	32	21,824	2/24/2016	95
Oberle Pl	1	N/S Campanis Ln	Runyon Pl	AC	E	2	875	33	28,875	2/24/2016	95
Brookhaven Avenue	D5	Ponce Street	Purdy Street	AC	E	2	656	36	23,616	1/29/2016	95
Voigt Way	1	Swail Dr	Collard Way	AC	E	2	467	32	14,944	2/24/2016	95
California Street	D5	Golden Avenue	Carina Avenue	AAC	E	2	537	36	19,332	1/27/2016	95
Ruby Drive	D5	Bradford Avenue	Diamond Road	AC	E	2	977	32	31,264	2/8/2016	95
Brunemeier Street	D5	Sarah Avenue	CDS	AAC	E	2	208	36	9,334	1/29/2016	95
Oakmont Street	D5	Pinehurst Avenue	St. Andrews	AC	E	2	358	32	11,456	2/2/2016	95
Cartlen Drive	D5	South City Limits	Berkenstock Lane	AC	E	2	1,324	36	47,664	1/29/2016	95
Cayuga Avenue	D5	Seneca Street	Golden Avenue	AAC	E	2	211	26	5,486	1/27/2016	95
Haiber Circle	D5	Haiber Way	CDS	AC	E	2	135	32	6,166	1/29/2016	95
Edwardson Circle	D5	Sarah Avenue	CDS	AAC	E	2	147	32	6,550	1/29/2016	95
Faulkner Drive	D5	Hemingway Avenue	Bastanchury Road	AAC	E	2	362	36	13,032	1/29/2016	95
Haiber Way	D5	Shelley Street	Valencia Avenue	AC	E	2	526	36	18,936	1/29/2016	95
Hamer Drive	D5	CDS	Berkenstock Lane	AC	E	2	721	32	24,918	1/29/2016	95
Runyon Place	1	Oberle Place	Rodarte Place	AC	E	2	200	32	6,400	2/24/2016	95
Rodarte Place	1	Runyon Place	Castner Drive	AC	E	2	744	32	23,808	2/24/2016	95
Chickasaw Drive NB	D5	Golden Avenue	Yankton Street	AAC	E	1	275	15	4,125	1/27/2016	95
Michel Place	D5	East CDS	West CDS	AAC	E	2	921	32	33,164	1/29/2016	95
Onondaga Avenue	D5	Seneca Street	South End	AAC	E	2	130	26	3,380	1/27/2016	95
Purdy Avenue	D5	Valencia Avenue	Brookhaven Avenue	AAC	E	2	1,306	36	51,085	1/29/2016	95
Micmac Drive	D5	Natchez Avenue	East End	AAC	E	2	126	32	4,032	1/27/2016	95
Mohican Avenue	D5	Seneca Street	South End	AAC	E	2	128	26	3,328	1/27/2016	95
Natchez Avenue	D5	South End	Erie Street	AAC	E	2	571	24	13,704	1/27/2016	95

PAVEMENT CONDITION INDEX (PCI) REPORT
RESIDENTIAL/ARTERIAL STREETS
(Sorted by PCI)

Street Name	Section	From	To	Surface	Rank	Lanes	Length	Width	Area	Insp. Date	PCI
Navajo Avenue	D5	Golden Avenue	Shoshoni Avenue	AAC	E	2	1,196	36	43,056	1/27/2016	95
Orosco Circle	D5	Sarah Avenue	CDS	AAC	E	2	141	32	6,358	1/29/2016	95
Ottawa Drive	D5	Natchez Avenue	East End	AAC	E	2	126	32	4,032	1/27/2016	95
Patrician Lane	D5	Kraemer Blvd.	Belford Avenue	AC	E	2	195	36	7,020	1/29/2016	95
Ponce Avenue	D5	Brookhaven Avenue	CDS	AC	E	2	1,153	36	43,354	1/29/2016	95
Pound Drive	D5	Ponce Avenue	CDS	AAC	E	2	492	32	17,590	1/29/2016	95
Shoshoni Avenue	D5	Navajo Avenue	East CDS	AAC	E	2	464	32	16,694	1/27/2016	95
Sarah Avenue	D5	Brunemeier Street	Winney Circle	AAC	E	2	851	36	30,636	1/29/2016	95
Sarah Way	D5	Bastanchury Road	Sarah Avenue	AC	E	2	179	36	6,444	1/29/2016	95
Seneca Street	D5	Onondaga Avenue	West End	AAC	E	2	568	26	14,768	7/27/2016	95
Somerset Drive	D5	Kraemer Boulevard	Brookhaven Avenue	AC	E	2	1,306	36	47,016	1/29/2016	95
Somerset Drive	D5	Brookhaven Avenue	Valencia Avenue	AC	E	2	1,355	36	48,780	1/29/2016	95
Symphony Avenue	D5	Hamer Drive	McCormack Lane	AC	E	2	271	36	9,756	1/29/2016	95
Shelley Street	D5	Purdy Avenue	Ponce Avenue	AC	E	2	665	36	23,940	1/29/2016	95
Teodoro Street	D5	Swanson Avenue	Somerset Drive	AC	E	2	335	36	12,060	1/29/2016	95
Campanis Ln	1	Tomko Way	CDS	AC	E	2	900	32	30,646	2/24/2016	95
Tynes Drive	D5	Ponce Avenue	CDS	AAC	E	2	493	32	17,622	1/29/2016	95
Waco Avenue	D5	Chickasaw Drive	Seneca Street	AAC	E	2	158	32	5,056	1/27/2016	95
Michel Way	D5	Bastanchury Road	Michel Place	AAC	E	2	175	36	5,670	1/29/2016	95
Winney Circle	D5	Sarah Avenue	CDS	AAC	E	2	146	32	6,518	1/29/2016	95
Angelina Street	D5	Morse Avenue	Palm Drive	AAC	E	2	1,034	32	33,088	2/2/2016	95
Castner Drive	1	Rose Drive	Rodarte Place	AC	E	2	534	32	17,088	2/24/2016	95
Babcock Circle	1	Rodarte Place	CDS	AC	E	2	330	32	14,407	2/24/2016	95
Tomko Way	1	Castner Drive	Campanis Lane	AC	E	2	248	32	7,936	2/24/2016	95
Georgetown Ln	1	E/S All American Way	Harvard Ct	AC	E	2	188	32	6,016	2/2/2016	95
Harvard Ct	1	Georgetown Ln	CDS	AC	E	2	227	32	9,110	2/2/2016	95
Prospect Avenue	1	N/S Yorba Linda Blvd.	North City Limits	AC	E	2	792	35	27,720	2/24/2016	95
Rolling Hills DrIve EB	1	E/S Placentia Avenue	CDS	AAC	E	2	1,183	26	32,908	1/29/2016	95
Arrowhead Drive	D5	Kenoak Drive	Rockaway Drive	AAC	E	2	610	32	19,520	2/9/2016	95
Ave De Vaca	D5	Calle Del Coronado	Ave Alvarado	AAC	E	2	459	24	11,016	2/9/2016	95
Bluebell Avenue	D5	Acacia Drive	CDS	AAC	E	2	1,055	36	39,826	2/2/2016	95
Jasmine Circle	D5	Alta Vista Avenue	CDS	AC	E	2	402	32	14,710	2/2/2016	95
Hillcrest Avenue	D5	Cherry Hills	Cypress Point	AC	E	2	1,047	32	33,504	2/2/2016	95
Magnolia Avenue	D5	Pinehurst Avenue	Carnation Drive	AC	E	2	367	36	13,212	2/2/2016	95
Cherry Hills Street	D5	Morse Avenue	Pinehurst Avenue	AC	E	2	915	36	32,940	2/2/2016	95

PAVEMENT CONDITION INDEX (PCI) REPORT
RESIDENTIAL/ARTERIAL STREETS
(Sorted by PCI)

Street Name	Section	From	To	Surface	Rank	Lanes	Length	Width	Area	Insp. Date	PCI
Cypress Point Drive	D5	Palm Drive	Morse Avenue	AAC	E	2	1,056	36	38,016	2/2/2016	95
Cypress Point Drive	D5	Morse Avenue	Pinehurst Avenue	AC	E	2	917	36	33,012	2/2/2016	95
Chickasaw Drive SB	D5	Yankton Street	Golden Avenue	AAC	E	1	275	15	4,125	1/27/2016	95
Heather Avenue	D5	Kilt Avenue	CDS	AAC	E	2	621	36	24,202	2/9/2016	95
Hibiscus Way	D5	Gardenia Avenue	Clover Avenue	AC	E	2	1,048	36	37,728	2/2/2016	95
Hollyhock Avenue	D5	Windflower Lane	S/O Lavender Lane	AAC	E	2	440	36	15,840	2/2/2016	95
Highlander Avenue	D5	Valencia Avenue	CDS	AAC	E	2	812	36	31,078	2/9/2016	95
Kilt Avenue	D5	Yorba Linda Blvd	Heather Avenue	AAC	E	2	190	36	6,840	2/9/2016	95
Lucerne Avenue	D5	Limerick Drive	Valencia Avenue	AC	E	2	210	36	7,560	2/2/2016	95
Magnolia Avenue	D5	Carnation Drive	Alta Vista Street	AC	E	2	1,190	36	42,840	2/2/2016	95
Montecito Street	D5	St. Andrews	Pinehurst Avenue	AC	E	2	347	32	11,104	2/2/2016	95
Morse Avenue	D5	Angelina Street	Kraemer Blvd.	AC	E	4	193	40	7,720	2/2/2016	95
Addy Avenue	D5	Key Drive	CDS	AAC	E	2	400	32	14,646	1/29/2016	95
Rockaway Drive	D5	Cedarlawn Drive	Richmond Drive	AC	E	2	687	32	21,984	2/9/2016	95
Skymeadow Drive	D5	Shalanwood Lane	Cedarlawn Drive	AC	E	2	415	32	13,280	2/9/2016	95
Tangier Avenue	D5	Orleans Drive	Limerick Drive	AC	E	2	567	36	20,412	2/2/2016	95
Venice Avenue	D5	Morse Avenue	Brunswick Avenue	AAC	E	2	605	36	21,780	2/2/2016	95
Venice Avenue	D5	Brunswick Avenue	Aberdeen Drive	AAC	E	2	281	32	8,992	2/2/2016	95
Verona Place	D5	Morse Avenue	CDS	AAC	E	2	530	36	22,772	2/2/2016	95
Via Balboa	D5	Calle Del Coronado	CDS	AAC	E	2	238	24	7,558	2/9/2016	95
Essex Circle	D5	Sheffield Street	CDS	AC	E	2	208	32	8,502	2/8/2016	95
Diamond Road	D5	Jade Avenue	Ruby Drive	AAC	E	2	323	36	11,628	2/8/2016	95
Sunflower Avenue	D5	Azalea Avenue	Magnolia Avenue	AC	E	2	502	36	18,072	2/2/2016	95
Windflower Lane	D5	Bluebell Avenue	Hollyhock Lane	AAC	E	2	814	36	29,304	2/2/2016	95
Wingfoot Street	D5	St. Andrews Avenue	Pinehurst Avenue	AC	E	2	366	32	11,712	2/2/2016	95
Wingfoot Street	D5	Pinehurst Avenue	Eagle Drive	AC	E	2	528	36	19,008	2/2/2016	95
Via Cortez	D7	100' E/O Calle Pizarro	Calle Pizarro	AC	E	2	100	24	2,400	2/9/2016	95
Via Cortez	D6	150' S/O Calle Del Coronado	100' E/O Calle Pizarro	AAC	E	2	360	24	8,640	2/9/2016	95
St. Andrews Avenue	D5	Cypress Point	Montecito Street	AC	E	2	777	32	24,896	2/2/2016	95
Diamond Road	D5	Orange Grove	Ruby Drive	AAC	E	2	504	36	18,144	2/8/2016	95
Avon Place	D5	Pembroke Lane	Stratford Circle	AAC	E	2	187	26	4,862	2/8/2016	95
Carlson Lane	D5	Bradford Avenue	CDS	AC	E	2	327	32	12,310	2/8/2016	95
Center Street	D5	Alta Street	Bradford Avenue	AAC	E	2	332	36	11,952	2/2/2016	95
Doverfield Drive	D5	Manchester Avenue	Sheffield Street	AAC	E	2	452	36	16,272	2/8/2016	95
Doverfield Drive	D5	Sheffield Street	Bradford Avenue	AAC	E	2	654	36	23,544	2/8/2016	95

PAVEMENT CONDITION INDEX (PCI) REPORT
RESIDENTIAL/ARTERIAL STREETS
(Sorted by PCI)

Street Name	Section	From	To	Surface	Rank	Lanes	Length	Width	Area	Insp. Date	PCI
Diamond Road	D5	Primrose Avenue	Orange Grove	AAC	E	2	661	36	23,796	2/8/2016	95
Harmony Lane	D5	Placentia Avenue	Stardust Drive	AAC	E	2	551	32	17,632	2/8/2016	95
Industrial Way	D5	Crowther Avenue	Placentia Avenue	AC	E	2	629	36	22,644	2/8/2016	95
Jade Avenue	D5	Aquamarine Street	Diamond Road	AC	E	2	514	36	18,504	2/8/2016	95
Manchester Avenue	D5	Sheffield Street	Doverfield Drive	AAC	E	2	396	26	10,296	2/8/2016	95
Melody Lane	D5	Chapman Avenue	Sunrise Street	AAC	E	2	264	36	9,504	2/8/2016	95
Windflower Circle	D5	Windflower Lane	CDS	AAC	E	2	113	58	6,554	2/2/2016	95
Orchid Drive	D5	Bradford Avenue	Melrose Street	AAC	E	2	676	36	24,336	2/8/2016	95
Orchid Circle	D5	Twilight Street	CDS	AC	E	2	164	32	7,094	2/8/2016	95
Nottingham Way	D5	Newcastle Avenue	CDS	AAC	E	2	420	32	15,286	2/8/2016	95
Orange Grove Avenue	D5	Bradford Avenue	Melrose Street	AC	E	2	681	40	27,240	2/8/2016	95
Orchid Drive	D5	Melrose Street	CDS	AAC	E	2	550	36	21,646	2/8/2016	95
Pembroke Lane	D6	Pembroke Place	Avon Lane	AAC	E	2	199	26	5,174	2/8/2016	95
Primrose Avenue	D5	Bradford Avenue	Melrose Street	AAC	E	2	674	36	24,264	2/8/2016	95
Primrose Avenue	D5	Melrose Street	West End	AAC	E	2	299	36	10,764	2/8/2016	95
Primrose Avenue	D5	Placentia Avenue	Twilight Street	AAC	E	2	1,208	36	43,488	2/8/2016	95
Lavender Lane	1	Madison Avenue	Hollyhock Lane	AAC	E	2	1,096	36	39,456	2/2/2016	95
Orange Grove Avenue	D5	Diamond Road	CDS	AAC	E	2	137	36	6,778	2/8/2016	95
Ruby Drive	D6	Moonbeam Street	Placentia Avenue	AAC	E	2	300	36	10,800	2/8/2016	95
Ruby Drive	D5	Diamond Road	Moonbeam Street	AC	E	2	1,409	36	50,724	2/8/2016	95
Sheffield Street	D5	Newcastle Avenue	Doverfield Drive	AC	E	2	550	36	19,800	2/8/2016	95
Sheffield Street	D5	Doverfield Drive	Kraemer Boulevard	AAC	E	2	701	36	25,236	2/8/2016	95
Stardust Drive	D5	Primrose Avenue	CDS	AC	E	2	471	32	16,918	2/8/2016	95
Stardust Drive	D5	Harmony Lane	CDS	AAC	E	2	432	32	15,670	2/8/2016	95
Primrose Avenue	D5	Twilight Street	East CDS	AAC	E	2	431	36	17,362	2/8/2016	95
Sunrise Street	D5	Twilight Street	Melody Lane	AC	E	2	1,242	32	41,590	2/8/2016	95
Twilight Street	D5	Ruby Drive	Primrose Avenue	AC	E	2	654	36	23,544	2/8/2016	95
Twilight Street	D5	Primrose Avenue	Melody Lane	AC	E	2	1,104	36	39,744	2/8/2016	95
Melrose Street	D5	Crowther Avenue	Santa Fe Avenue	AC	E	4	690	60	41,400	2/8/2016	95
Wilson Avenue	D5	Bradford Avenue	Melrose Street	AC	E	2	708	30	21,240	2/8/2016	95
Wilson Avenue	D5	Melrose Street	CDS	AC	E	2	537	30	17,956	2/8/2016	95
Alta Vista Street	D5	Kraemer Boulevard	Angelina Drive	AC	E	2	762	18	13,716	2/2/2016	95
Walnut Avenue	D5	Chapman Avenue	CDS	AAC	E	2	588	32	18,816	2/8/2016	95
Stratford Circle	D5	Bradford Avenue	Avon Lane	AAC	E	2	212	44	13,020	2/8/2016	95
Moonbeam Drive	D5	Harmony Lane	CDS	AAC	E	2	254	32	9,974	2/8/2016	95

Street Name	Section	From	To	Surface	Rank	Lanes	Length	Width	Area	Insp. Date	PCI
Buck Place	D5	Downey Lane	Central Avenue	AC	E	2	195	36	7,020	2/2/2016	95
Cherry Street	D5	Van Buren Street	CDS	AAC	E	2	599	32	21,014	2/9/2016	95
Blankenship Circle	D5	Garten Drive	CDS	AC	E	2	443	32	16,022	2/9/2016	95
Carlsbad Street	D5	Jefferson Street	North City Limits	AC	E	2	1,437	36	51,732	2/9/2016	95
Bering Street	D5	Omaha Avenue	CDS	AAC	E	2	463	32	16,662	2/9/2016	95
Dressel Drive	D5	Buena Vista Street	Munoz Place	AC	E	2	189	36	6,804	2/9/2016	95
Glacier Drive	D5	Yellowstone Ave	Olympic Avenue	AAC	E	2	276	32	8,832	2/9/2016	95
De Soto Street	D5	Omaha Avenue	CDS	AAC	E	2	460	32	16,566	2/9/2016	95
Jefferson Street	D5	S/O Vina Del Mar	North City Limits	AAC	E	2	1,024	36	36,864	2/9/2016	95
Omaha Avenue	D5	Jefferson Street	Lasterbrook Street	AAC	E	2	765	32	26,326	2/9/2016	95
Valparaiso Way	D5	Rose Drive	Valparaiso, N	AAC	E	2	192	46	8,085	2/9/2016	95
Valparaiso E	D5	Puerto Natales	Valparaiso N	AAC	E	2	548	36	19,728	2/9/2016	95
Van Buren Street	D5	Orangethorpe Ave	1076' N. Orangethorpe	AC	E	2	1,045	36	37,620	2/9/2016	95
Vina Del Mar Ave	D5	Jefferson Street	Puerto Natales Drive	AC	E	2	1,001	36	36,036	2/9/2016	95
Zion Avenue	D5	Jefferson Street	Carlsbad Street	AC	E	2	619	32	19,808	2/9/2016	95
Yellowstone Avenue	D5	Van Buren Avenue	Vaqueros Park	AAC	E	2	777	36	27,972	2/9/2016	95
Madison Avenue	D5	E/S Kraemer Blvd	W/S Windflower Lane	AC	E	2	573	40	22,920	2/2/2016	95
Rose Drive	D6-01	North City Limits	N/S Imperial Highway	AAC	S	2	355	36	12,780	2/24/2016	95
Rose Drive	D5-06	N/S Imperial Highway	North City Limits	AAC	S	2	355	36	12,780	2/24/2016	95
Rose Drive	D6-02	S/S Imperial Highway	South City Limits	AAC	S	2	311	41	12,751	2/24/2016	95
Rose Drive	D5-05	South City Limits	S/S Imperial Highway	AAC	S	2	311	41	12,751	2/24/2016	95
Bradford Avenue	1SB	N/S Madison Avenue	480' S/O Madison Avenue	AC	C	1	480	30	14,400	1/26/2016	95
Brittany Place	D5	Somerset Drive	CDS	AAC	E	2	150	32	6,646	1/29/2016	96
Jeffrey Circle	D5	Somerset Drive	CDS	AAC	E	2	149	32	6,614	1/29/2016	98
Valencia Avenue	D5-01	N/S Yorba Linda Blvd.	N/S Bastanchury Road	AAC	S	2	2,668	30	80,040	1/25/2016	98
Valencia Avenue	D6-03	N/S Bastanchury Road	N/S Yorba Linda Blvd.	AAC	S	2	2,668	30	80,040	1/25/2016	98
Valencia Avenue	D5-02	N/S Bastanchury Road	S/S Golden Avenue	AAC	S	2	2,637	30	79,110	1/25/2016	98
Valencia Avenue	D6-02	S/S Golden Avenue	N/S Bastanchury Road	AAC	S	2	2,637	30	79,110	1/25/2016	98
Valencia Avenue	D5-03	N/S Golden Avenue	North City Limits	AAC	S	2	780	30	23,400	1/25/2016	98
Valencia Avenue	D6-01	North City Limits	N/S Golden Avenue	AAC	S	2	780	30	23,400	1/25/2016	98
Bastanchury Road	D6-06	W/S Kraemer Boulevard	E/S Tuffree Boulevard	AC	P	2	1,324	33	46,092	1/26/2016	98
Bastanchury Road	D5-03	E/S Tuffree Boulevard	W/S Kraemer Boulevard	AC	P	2	1,327	33	50,751	1/26/2016	98
Bastanchury Road	D5-02	E/S Placentia Avenue	E/S Tuffree Boulevard	AC	P	2	1,317	33	46,461	1/26/2016	98
Bastanchury Road	D6-07	E/S Tuffree Boulevard	E/S Placentia Avenue	AC	P	2	1,317	33	47,061	1/26/2016	98
Placentia Avenue	D5-03	N/S Crowther Avenue	N/S Center Street	AC	S	2	2,639	30	79,170	1/25/2016	98

PAVEMENT CONDITION INDEX (PCI) REPORT
RESIDENTIAL/ARTERIAL STREETS
(Sorted by PCI)

Street Name	Section	From	To	Surface	Rank	Lanes	Length	Width	Area	Insp. Date	PCI
Placentia Avenue	D5-08	N/S Bastanchury Road	North City Limits	AC	S	2	655	30	19,650	1/25/2016	98
Placentia Avenue	D6-06	N/S Center Street	N/S Crowther Avenue	AC	S	2	2,639	30	79,170	1/25/2016	98
Placentia Avenue	D5-07	N/S Palm Drive	N/S Bastanchury Road	AC	S	2	1,690	30	50,700	1/25/2016	98
Placentia Avenue	D6-02	N/S Bastanchury Road	N/S Palm Drive	AC	S	2	1,690	30	50,700	1/25/2016	98
Placentia Avenue	D6-01	North City Limits	N/S Bastanchury Road	AC	S	2	655	30	19,650	1/25/2016	98
Del Cerro Drive	1	E/S Rose Drive	N/S Orangethorpe Ave	AC	P	4	580	70	37,400	2/24/2016	100
Madison Avenue	D5-01	West City Limits	E/S Lawanda Place	AC	C	1	1,171	30	35,130	1/26/2016	100
Orangethorpe Ave	D6-05	W/S Rose Drive	W.R.R. Tracks	AAC	S	2	2,360	45	106,200	7/1/2016	100
Orangethorpe Ave	D5-04	W.R.R. Tracks	W/S Rose Drive	AAC	S	2	2,176	45	97,920	7/1/2016	100
										Avg. Weighted PCI	**72**

SECTION V
PROJECTED WORK PROGRAMS

Detailed street-by-street work program reports are provided in this section for each funding scenario analyzed, with the exception of unlimited and zero funding.

UNLIMITED FUNDING LEVEL (Residential & Arterial) - This scenario represents the street maintenance required to get streets in a Fair to Very Good condition in the first year of the scenario and maintain that level over a seven (7) year period. If the City could expend an unlimited amount of funding, keeping preventative maintenance in mind, the cost to maintain the streets in Very Good condition would be approximately $24.9 million in the first year. (Application interval is 5 years).

FY	Budget	Work Program	Deferred	Average Condition (Before)	Average Condition (After)
2016-17	∞	$24,939,639	$0	72	93
2017-18	∞	$2,430,480	$0	91	93
2018-19	∞	$13,338	$0	92	92
2019-20	∞	$4,766	$0	90	90
2020-21	∞	$625,831	$0	88	88
2021-22	∞	$5,922,967	$0	86	90
2022-23	∞	$2,802,991	$0	88	90
7-Year Total	□	$36,740,012	$0		
Annual Avg:		**$5,248,573**			

UNLIMITED FUNDING LEVEL (Residential) - This scenario represents the street maintenance required to get residential streets in a Fair to Very Good condition in the first year of the scenario and maintain that level over a seven (7) year period. If the City could expend an unlimited amount of funding, keeping preventative maintenance in mind, the cost to maintain the streets in Very Good condition would be approximately $9.7 million in the first year. (Application interval is 5 years).

FY	Budget	Work Program	Deferred	Average Condition (Before)	Average Condition (After)
2016-17	∞	$9,726,450	$0	78	91
2017-18	∞	$2,269,562	$0	89	92
2018-19	∞	$13,338	$0	90	90
2019-20	∞	$4,766	$0	88	88
2020-21	∞	$181,306	$0	85	86
2021-22	∞	$3,038,255	$0	83	87
2022-23	∞	$2,626,553	$0	85	88
7-Year Total	□	$17,860,230	$0		
Annual Avg:		**$2,551,461**			

UNLIMITED FUNDING LEVEL (Arterial) - This scenario represents the street maintenance required to get arterial streets in a Fair to Very Good condition in the first year of the scenario and maintain that level over a seven (7) year period. If the City could expend an unlimited amount of funding, keeping preventative maintenance in mind, the cost to maintain the streets in Very Good condition would be approximately $15.2 million in the first year. (Application interval is 5 years).

FY	Budget	Work Program	Deferred	Average Condition (Before)	Average Condition (After)
2016-17	∞	$15,213,189	$0	62	97
2017-18	∞	$160,918	$0	96	96
2018-19	∞	$0	$0	95	95
2019-20	∞	$0	$0	93	93
2020-21	∞	$444,525	$0	91	93
2021-22	∞	$2,884,712	$0	91	96
2022-23	∞	$176,438	$0	94	94
7-Year Total		$18,879,782	$0		
Annual Avg:		**$2,697,112**			

RECOMMENDED FUNDING (MAINTAIN CURRENT WEIGHTED AVG. PCI OF 72) Residential & Arterial – In order to reach and maintain the street average PCI at or above 72 over the next 7 years, approximately $3.2 million per year would need to be budgeted. The amount of deferred maintenance (i.e. backlog of work not funded) will remain constant at an average of approximately $24.5 million over the next 7 years.

FY	Budget	Work Program	Deferred	Average Condition (Before)	Average Condition (After)
2016-17	$3,263,554	$3,263,554	$21,676,084	72	75
2017-18	$3,263,372	$3,263,372	$24,153,931	72	74
2018-19	$3,263,610	$3,263,610	$23,995,031	72	74
2019-20	$3,262,497	$3,262,497	$22,933,583	71	74
2020-21	$3,263,916	$3,263,916	$22,276,549	71	73
2021-22	$3,263,662	$3,263,662	$24,547,575	71	73
2022-23	$3,263,306	$3,263,306	$27,013,669	71	73
7-Year Total	$22,843,917	$22,843,917			
Annual Avg:		**$3,263,417**			

RECOMMENDED FUNDING (MAINTAIN CURRENT WEIGHTED AVG. PCI OF 78)
Residential – In order to reach and maintain the street average PCI at or above 78 over the next 7 years, approximately $1.8 million per year would need to be budgeted. The amount of deferred maintenance (i.e. backlog of work not funded) will remain constant at an average of approximately $9 million over the next 7 years.

FY	Budget	Work Program	Deferred	Average Condition (Before)	Average Condition (After)
2016-17	$1,824,050	$1,824,050	$7,902,399	78	80
2017-18	$1,824,183	$1,824,183	$9,604,265	78	80
2018-19	$1,823,310	$1,823,310	$9,029,692	77	80
2019-20	$1,819,923	$1,819,923	$8,067,732	77	80
2020-21	$1,813,814	$1,813,814	$7,038,609	77	79
2021-22	$1,813,930	$1,813,930	$7,358,514	76	79
2022-23	$1,824,105	$1,824,105	$7,874,142	77	79
7-Year Total	$12,743,314	$12,743,314			
Annual Avg:		**$1,820,473**			

RECOMMENDED FUNDING (MAINTAIN CURRENT WEIGHTED AVG. PCI OF 62)
Arterial – In order to reach and maintain the street average PCI at or above 62 over the next 7 years, approximately $1.3 million per year would need to be budgeted. The amount of deferred maintenance (i.e. backlog of work not funded) will remain constant at an average of approximately $15.5 million over the next 7 years.

FY	Budget	Work Program	Deferred	Average Condition (Before)	Average Condition (After)
2016-17	$1,342,675	$1,342,675	$13,870,514	62	65
2017-18	$1,326,670	$1,326,670	$14,712,322	62	64
2018-19	$1,332,307	$1,332,307	$15,232,558	61	64
2019-20	$1,312,213	$1,312,213	$15,271,352	61	64
2020-21	$1,342,631	$1,342,631	$15,409,604	61	63
2021-22	$1,331,306	$1,331,306	$16,250,063	61	63
2022-23	$1,304,119	$1,304,119	$16,934,151	61	63
7-Year Total	$9,291,921	$9,291,921			
Annual Avg:		**$1,327,417**			

ZERO FUNDING LEVEL (Residential & Arterial) – This scenario represents what would happen to the overall condition of the pavement network and the impact on deferred maintenance (or "backlog") if no dollars were budgeted for maintenance and repair over the next 7 years. If no funding is expended, the City's pavement condition will decrease to an average PCI of 51 by the seventh year of the program. The deferred maintenance will increase from $24.9 million to $56.8 million within 7 years.

FY	Budget	Work Program	Deferred	Average Condition (Before)	Average Condition (After)
2016-17	$0	$0	$24,939,639	72	72
2017-18	$0	$0	$31,336,739	69	69
2018-19	$0	$0	$35,054,763	65	65
2019-20	$0	$0	$38,217,455	62	62
2020-21	$0	$0	$44,268,544	58	58
2021-22	$0	$0	$50,354,358	54	54
2022-23	$0	$0	$56,824,705	51	51
7-Year Total	**$0**	**$0**			

ZERO FUNDING LEVEL (Residential) – This scenario represents what would happen to the condition of the residential pavement network and the impact on deferred maintenance (or "backlog") if no dollars were budgeted for maintenance and repair over the next 7 years. If no funding is expended, the City's residential pavement condition will decrease to an average PCI of 58 by the seventh year of the program. The deferred maintenance will increase from $9.7 million to $27.5 million within 7 years.

FY	Budget	Work Program	Deferred	Average Condition (Before)	Average Condition (After)
2016-17	$0	$0	$9,726,450	78	77
2017-18	$0	$0	$13,470,086	75	75
2018-19	$0	$0	$15,013,585	71	71
2019-20	$0	$0	$16,420,049	68	68
2020-21	$0	$0	$20,448,584	65	65
2021-22	$0	$0	$23,944,930	61	61
2022-23	$0	$0	$27,529,928	58	58
7-Year Total	**$0**	**$0**			

ZERO FUNDING LEVEL (Arterial) – This scenario represents what would happen to the condition of the arterial pavement network and the impact on deferred maintenance (or "backlog") if no dollars were budgeted for maintenance and repair over the next 7 years. If no funding is expended, the City's arterial pavement condition will decrease to an average PCI of 38 by the seventh year of the program. The deferred maintenance will increase from $15.2 million to $29.3 million within 7 years.

FY	Budget	Work Program	Deferred	Average Condition (Before)	Average Condition (After)
2016-17	$0	$0	$15,213,189	62	61
2017-18	$0	$0	$17,866,653	58	58
2018-19	$0	$0	$20,041,178	54	54
2019-20	$0	$0	$21,797,406	50	50
2020-21	$0	$0	$23,819,960	46	46
2021-22	$0	$0	$26,409,428	42	42
2022-23	$0	$0	$29,294,777	38	38
7-Year Total	**$0**	**$0**			

RECOMMENDED FUNDING LEVEL (PREVENT AVERAGE PCI OF 60) Residential & Arterial – In order to prevent the street average PCI from reaching 60 by the 7th year, approximately $2.0 million per year would need to be budgeted. The amount of deferred maintenance on streets will increase from $22.9 million to $37.3 million and the average pavement condition index will decrease from 72 to 66. In this scenario, the software program has selected a work program which would maintain the network as close to the critical condition as possible based on available funding.

FY	Budget	Work Program	Deferred	Average Condition (Before)	Average Condition (After)
2016-17	$1,999,416	$1,999,416	$22,940,223	72	74
2017-18	$1,999,973	$1,999,973	$26,798,406	71	72
2018-19	$1,998,814	$1,998,814	$28,128,441	69	71
2019-20	$1,998,984	$1,998,984	$28,734,953	68	69
2020-21	$1,999,370	$1,999,370	$30,021,659	66	68
2021-22	$1,999,834	$1,999,834	$33,657,411	65	67
2022-23	$1,995,657	$1,995,657	$37,344,771	64	66
7-Year Total	$13,992,050	$13,992,050			
Annual Avg:		**$1,998,864**			

RECOMMENDED FUNDING LEVEL (PREVENT AVERAGE PCI OF 60) Residential – In order to prevent the street average PCI from reaching 60 by the 7th year, approximately $0.5 million

per year would need to be budgeted. The amount of deferred maintenance on streets will increase from $9.2 million to $18.6 million and the average pavement condition index will decrease from 78 to 65. In this scenario, the software program has selected a work program which would maintain the network as close to the critical condition as possible based on available funding.

FY	Budget	Work Program	Deferred	Average Condition (Before)	Average Condition (After)
2016-17	$499,573	$499,573	$9,226,877	78	78
2017-18	$499,929	$499,929	$12,322,218	76	77
2018-19	$499,982	$499,982	$13,177,953	74	74
2019-20	$499,359	$499,359	$13,822,300	71	72
2020-21	$499,847	$499,847	$14,917,896	69	70
2021-22	$499,576	$499,576	$16,943,094	66	67
2022-23	$499,670	$499,670	$18,601,797	64	65
7-Year Total	$3,497,936	$3,497,936			
Annual Avg:		**$499,705**			

RECOMMENDED FUNDING LEVEL (PREVENT AVERAGE PCI OF 60) Arterial – In order to prevent the street average PCI from reaching 60 by the 7th year, approximately $1.5 million per year would need to be budgeted. The amount of deferred maintenance on streets will increase from $13.7 million to $15.4 million and the average pavement condition index will increase from 62 to 66. In this scenario, the software program has selected a work program which would maintain the network as close to the critical condition as possible based on available funding.

FY	Budget	Work Program	Deferred	Average Condition (Before)	Average Condition (After)
2016-17	$1,499,771	$1,499,771	$13,713,417	62	65
2017-18	$1,488,365	$1,488,365	$14,458,585	62	65
2018-19	$1,478,859	$1,478,859	$14,738,667	62	65
2019-20	$1,494,338	$1,494,338	$14,533,517	62	66
2020-21	$1,464,455	$1,464,455	$14,342,921	63	65
2021-22	$1,491,172	$1,491,172	$14,945,694	63	66
2022-23	$1,457,909	$1,457,909	$15,432,532	63	66
7-Year Total	$10,374,868	$10,374,868			
Annual Avg:		**$1,482,124**			

Street Name	From	To	Rank	Section Area	Avg Condition Before	Maintenance	Total	Avg Condition After
Imperial Highway	West City Limits	East City Limits	B	190,000	85	Global MR	$57,000.47	92
Orangethorpe Ave	W/S Placentia Avenue	E/S Iowa Place	B	75,900	56	Major Above Critical	$145,923.97	100
Orangethorpe Ave	E/S Iowa Place	E/S Melrose Street	B	63,500	70	Major Above Critical	$114,935.13	100
Orangethorpe Ave	E/S Melrose Street	E/S Iowa Place	B	58,100	64	Major Above Critical	$105,161.12	100
Orangethorpe Ave	E/S Iowa Place	W/S Placentia Avenue	B	75,900	57	Major Above Critical	$143,930.56	100
Yorba Linda Blvd.	E/S Kraemer Boulevard	E/S Palm Drive	B	21,528	85	Global MR	$6,458.45	92
Yorba Linda Blvd.	E/S Palm Drive	E/S Kraemer Boulevard	B	26,808	85	Global MR	$8,042.47	92
Yorba Linda Blvd.	W/S Kraemer Boulevard	E/S Bradford Street	B	30,528	85	Global MR	$9,158.48	92
Bradford Avenue	N/S Madison Avenue	480' S/O Madison Avenue	C	14,400	95	Global MR	$4,320.04	99
Bradford Avenue	2846' N/O Chapman Avenue	N/S Madison Avenue	C	14,400	89	Global MR	$4,320.04	95
Golden Avenue	E/S Kraemer Boulevard	E/S Valencia Avenue	C	79,320	55	Global MR	$23,796.20	67
Jefferson Street	N/S Orangethorpe Ave	S/S Alta Vista	C	150,360	81	Global MR	$45,108.38	88
Madison Avenue	West City Limits	E/S Lawanda Place	C	35,130	100	Global MR	$10,539.09	100
Alcott Avenue	Kilmer Drive	CDS	E	39,214	83	Global MR	$11,764.30	90
Alta Vista Street	Angelina Drive	Kraemer Boulevard	E	13,734	94	Global MR	$4,120.23	98
Alta Vista Street	Kraemer Boulevard	Angelina Drive	E	13,716	95	Global MR	$4,114.83	99
Anderson Street	Trumpet Avenue	Alcott Avenue	E	23,760	74	Global MR	$7,128.06	83
Angelina Drive	Chapman Avenue	Alta Vista Street	E	69,624	94	Global MR	$20,887.37	98
Angelina Drive	Chapman Avenue	Backs Lane	E	25,920	73	Global MR	$7,776.06	82
Appling Avenue	Spahn Lane	McCormack Lane	E	28,320	84	Global MR	$8,496.07	91
Aqueduct Drive	Boisseranc Lane	Belmont Way	E	8,448	81	Global MR	$2,534.42	88
Armstrong Drive	Collins Way	CDS	E	36,154	69	Global MR	$10,846.29	78
Arnold Drive	La Jolla Street	North End	E	20,896	83	Global MR	$6,268.85	90
Ave De Pio Pico	La Jolla Street	CDS	E	22,006	83	Global MR	$6,601.86	90
Baker Street	Walnut Avenue	Melrose Street	E	14,784	78	Global MR	$4,435.24	86
Bay Meadows Dr	Mariposa Avenue	Mariposa Avenue	E	49,024	80	Major Above Critical	$2,040.86	100
Beal Avenue	Tuffree Boulevard	Ranchero Way	E	26,464	85	Global MR	$7,939.27	92
Beal Avenue	Tuffree Boulevard	Stanley Avenue	E	19,030	85	Global MR	$5,709.05	92
Beggerly Circle	CDS	Downey Lane	E	5,558	85	Global MR	$1,667.41	92
Belmont Way	Aqeduct Drive	Caliente Court	E	9,888	74	Global MR	$2,966.42	83
Benjamin Avenue	Vincente Avenue	CDS	E	10,678	70	Global MR	$3,203.43	79
Berkenstock Lane	McCormack Lane	Kilmer Drive	E	28,944	81	Global MR	$8,683.27	88
Berkenstock Lane	McCormack Lane	Spahn Lane	E	23,200	83	Global MR	$6,960.06	90
Blankenship Circle	Garten Drive	CDS	E	16,022	95	Global MR	$4,806.64	99

Street Name	From	To	Rank	Section Area	Avg Condition Before	Maintenance	Total	Avg Condition After
Bradford Avenue	N/S Crowther Avenue	S/S Chapman Avenue	E	55,980	59	Global MR	$16,794.14	70
Breting Way	Angelina Drive	CDS	E	14,326	76	Global MR	$4,297.84	84
Brookhaven Avenue	Bastanchury Road	Yorba Linda Blvd.	E	95,976	78	Global MR	$28,793.04	86
Brooklyn Avenue	McCormack Lane	Cartlen Drive	E	16,960	79	Global MR	$5,088.04	87
Buccaneer Drive	Anchorage Circle	Easton Street	E	6,890	70	Global MR	$2,067.02	79
Buck Place	Downey Lane	Central Avenue	E	7,020	95	Global MR	$2,106.02	99
Caliente Way	Belmont Way	North End	E	9,144	69	Global MR	$2,743.22	78
Camarillo Street	Santa Fe Avenue	CDS	E	26,070	79	Global MR	$7,821.06	87
Cambridge Avenue	Bastanchury Road	Sherwood Avenue	E	38,976	85	Global MR	$11,692.90	92
Canard Avenue	Livingston Avenue	Beal Avenue	E	36,512	83	Global MR	$10,953.69	90
Capistrano Street	Ventura Avenue	Santa Fe Avenue	E	16,416	73	Global MR	$4,924.84	82
Carew Drive	Garten Drive	CDS	E	25,558	94	Global MR	$7,667.46	98
Cartlen Drive	Brooklyn Avenue	Bastanchury Road	E	48,224	75	Global MR	$14,467.32	83
Cartlen Drive	South City Limits	Berkenstock Lane	E	47,664	95	Global MR	$14,299.32	99
Cartlen Drive	Cobb Avenue	North End	E	8,256	92	Global MR	$2,476.82	97
Center Street	Walnut Avenue	Murray Street	E	9,900	85	Global MR	$2,970.02	92
Center Street	Alta Street	Bradford Avenue	E	11,952	95	Global MR	$3,585.63	99
Center Street	Murray Street	Placentia Avenue	E	49,104	85	Global MR	$14,731.32	92
Central Avenue	Chapman Avenue	San Juan Lane	E	7,034	87	Global MR	$2,110.22	93
Chang Lane	Alta Vista Street	Larsen Lane	E	17,388	78	Global MR	$5,216.44	86
Clark Avenue	Livingston Avenue	Lewis Place	E	16,160	73	Global MR	$4,848.04	82
Clemens Drive	Hemingway Avenue	Cobb Avenue	E	19,836	94	Global MR	$5,950.85	98
Cobb Avenue	McCormack Lane	Spahn Lane	E	26,748	85	Global MR	$8,024.47	92
Cobb Avenue	Clemens Drive	Hamer Drive	E	33,264	93	Global MR	$9,979.28	98
Colgate Drive	Colgate Way	CDS	E	17,002	65	Global MR	$5,100.64	75
Colgate Way	Vanderbuilt Drive	Colgate Drive	E	8,784	67	Global MR	$2,635.22	77
Collins Way	Palm Drive	Armstrong Drive	E	21,780	70	Global MR	$6,534.05	79
Cooper Drive	Lemke Drive	Whitman Drive	E	26,352	73	Global MR	$7,905.67	82
Corbett Drive	Hall Lane	CDS	E	14,550	74	Global MR	$4,365.04	83
Cuyler Avenue	McCormack Lane	Spahn Lane	E	26,304	83	Global MR	$7,891.27	90
Cypress Street	La Jolla Street	South CDS	E	20,022	85	Global MR	$6,006.65	92
Cypress Street	La Jolla Street	North End	E	23,840	82	Global MR	$7,152.06	89
Dartmouth Drive	All America Way	Dartmouth Way	E	25,704	70	Global MR	$7,711.26	79
Dartmouth Way	Dartmouth Drive	Stanford Drive	E	10,908	69	Global MR	$3,272.43	78

Street Name	From	To	Rank	Section Area	Avg Condition Before	Maintenance	Total	Avg Condition After
De Jesus Drive	Central Avenue	Langer Drive N	E	14,784	70	Global MR	$4,435.24	79
Dixon Place	West CDS	East CDS	E	28,676	68	Global MR	$8,602.87	78
Downey Lane	South CDS	North CDS	E	69,932	85	Global MR	$20,979.78	92
Dressel Drive	Garcia Place	Howard Place	E	9,864	70	Global MR	$2,959.22	79
Dressel Drive	Buena Vista Street	Munoz Place	E	6,804	95	Global MR	$2,041.22	99
Easton Street	Wallgreen Street	Buccaneer Drive	E	11,488	85	Global MR	$3,446.43	92
Easton Street	Buccaneer Drive	Moisi Lane	E	7,168	70	Global MR	$2,150.42	79
Edison Street	Center Street	South End	E	4,932	85	Global MR	$1,479.61	92
Encinitas Way	Camarillo Street	East CDS	E	5,518	68	Global MR	$1,655.41	78
Estelle Lane	Fee Ana Street	CDS	E	22,454	83	Global MR	$6,736.26	90
Evans Lane	CDS	East End	E	35,470	82	Global MR	$10,641.09	89
Faulkner Drive	Hemingway Avenue	Bastanchury Road	E	13,032	95	Global MR	$3,909.63	99
Garcia Place	West CDS	East CDS	E	28,784	68	Global MR	$8,635.27	78
Garten Drive	Jefferson Street	Blankenship Circle	E	24,672	84	Global MR	$7,401.66	91
Gehrig Avenue	Spahn Lane	McCormack Lane	E	23,104	85	Global MR	$6,931.26	92
Georgetown Ln	E/S All American Way	Harvard Ct	E	6,016	95	Global MR	$1,804.82	99
Gerhold Lane	North End	Evans Lane	E	14,580	90	Global MR	$4,374.04	96
Gomez Circle	CDS	Downey Lane	E	13,750	85	Global MR	$4,125.03	92
Gonzales Street	La Jolla Street	North End	E	19,872	84	Global MR	$5,961.65	91
Gordon Way	Downey Lane	Central Avenue	E	7,416	85	Global MR	$2,224.82	92
Granger Drive	Howard Place	Hill Street	E	10,188	70	Global MR	$3,056.43	79
Hamer Drive	CDS	Berkenstock Lane	E	24,918	95	Global MR	$7,475.46	99
Hamer Drive	Berkenstock Lane	South City Limits	E	47,556	94	Global MR	$14,266.92	98
Hamer Drive	Mathewson Avenue	Brooklyn Avenue	E	41,632	85	Global MR	$12,489.70	92
Hannah Way	Angelina Drive	CDS	E	13,110	72	Global MR	$3,933.03	81
Harte Way	Cobb Avenue	Bastanchury Road	E	9,324	94	Global MR	$2,797.22	98
Harvard Ct	Georgetown Ln	CDS	E	9,110	95	Global MR	$2,733.02	99
Havasu Drive	Yorba Linda Blvd.	Tahoe Avenue	E	7,400	70	Global MR	$2,220.02	79
Hawthorne Street	Tennyson Avenue	Trumpet Avenue	E	12,416	74	Global MR	$3,724.83	83
Heloise Way	Royal Stewart	CDS	E	18,166	77	Global MR	$5,449.85	85
Hemingway Avenue	Kilmer Drive	CDS	E	40,114	92	Global MR	$12,034.30	97
Heritage Avenue	Livingston Avenue	Islandia Drive	E	21,590	85	Global MR	$6,477.05	92
Highland Avenue	Orchard Drive	Mariposa Avenue	E	33,408	82	Global MR	$10,022.48	89
Hill Street	Jefferson Street	East End	E	26,784	81	Global MR	$8,035.27	88

Street Name	From	To	Rank	Section Area	Avg Condition Before	Maintenance	Total	Avg Condition After
Holmes Avenue	Anderson Street	Valencia Avenue	E	15,696	82	Global MR	$4,708.84	89
Horseshoe Circle	Horseshoe Drive	CDS	E	6,454	69	Global MR	$1,936.22	78
Howard Place	West CDS	East CDS	E	27,632	68	Global MR	$8,289.67	78
Huggins Avenue	McCormack Lane	Spahn Lane	E	29,536	83	Global MR	$8,860.87	90
Industrial Way	Crowther Avenue	Placentia Avenue	E	22,644	95	Global MR	$6,793.26	99
Iowa Place	Kansas Avenue	Missouri Avenue	E	10,112	70	Global MR	$3,033.63	79
Irene Way	Royal Stewart	CDS	E	6,870	81	Global MR	$2,061.02	88
Islandia Drive	Heritage Avenue	Larkspur Drive	E	8,192	85	Global MR	$2,457.62	92
Iwanaga Place	South End	Ray Drive	E	6,516	92	Global MR	$1,954.82	97
Jefferson Street	Alta Vista	Garten Drive	E	58,850	92	Global MR	$17,655.15	97
Joan Way	Cambridge Avenue	CDS	E	18,678	79	Global MR	$5,603.45	87
Kansas Avenue	Ohio Avenue	Iowa Place	E	28,992	64	Global MR	$8,697.67	74
Kathryn Way	Lemke Drive	CDS	E	16,374	70	Global MR	$4,912.24	79
Kilmer Drive	Alcott Avenue	CDS	E	31,654	92	Global MR	$9,496.28	97
Kimberly Avenue	Placentia Avenue	CDS	E	26,646	67	Global MR	$7,993.87	77
Kingston Road	Louise Avenue	Livingston Avenue	E	21,060	85	Global MR	$6,318.05	92
Kingston Road	Livingston Avenue	Laurelwood Avenue	E	33,526	85	Global MR	$10,057.88	92
La Jolla Street	Tafolla Street	Melrose Street	E	5,040	85	Global MR	$1,512.01	92
La Jolla Street	Ave De Pio Pico	Tafolla Street	E	49,752	81	Global MR	$14,925.72	88
Langer Drive E	Langer Drive N	Central Avenue	E	14,624	70	Global MR	$4,387.24	79
Langer Drive N	De Jesus Drive	Langer Drive E	E	17,056	76	Global MR	$5,116.84	84
Larkspur Drive	Islandia Drive	Livingston Avenue	E	20,950	85	Global MR	$6,285.05	92
Las Brisas Place	Mira Loma Avenue	CDS	E	15,020	63	Global MR	$4,506.04	73
LaSalle Circle	South End	Louise Drive	E	10,908	85	Global MR	$3,272.43	92
Laurelwood Avenue	Kingston Road	Tuffree Boulevard	E	40,464	85	Global MR	$12,139.30	92
Lawn Avenue	Valencia Avenue	Seville Street	E	16,864	85	Global MR	$5,059.24	92
Lawrence Street	La Jolla Street	North End	E	21,088	83	Global MR	$6,326.45	90
Lawson Lane	Hall Lane	Carew Drive	E	7,744	77	Global MR	$2,323.22	85
Lemke Drive	Valencia Avenue	230' E/o Mary	E	22,860	77	Global MR	$6,858.06	85
Longfellow Circle	Longfellow Drive	CDS	E	6,806	70	Global MR	$2,041.82	79
Longfellow Drive	Whitman Drive	CDS	E	42,634	78	Global MR	$12,790.31	86
Longfellow Way	Longfellow Drive	Bastanchury Road	E	5,364	83	Global MR	$1,609.21	90
Lori Way	Cambridge Avenue	CDS	E	18,742	83	Global MR	$5,622.65	90
Los Alamitos Circle	Los Alamitos Drive	CDS	E	10,806	72	Global MR	$3,241.83	81

Street Name	From	To	Rank	Section Area	Avg Condition Before	Maintenance	Total	Avg Condition After
Los Alamitos Drive	East End	Saddle Drive	E	19,200	69	Global MR	$5,760.05	78
Louise Drive	Kingston Road	Sierra Bonita	E	30,024	85	Global MR	$9,007.28	92
Lyons Way E	Langer Drive N	Lyons Way N	E	10,528	70	Global MR	$3,158.43	79
Lyons Way N	Lyons Way E	Alta Vista Street	E	15,584	68	Global MR	$4,675.24	78
Madison Avenue	E/S Kraemer Blvd	W/S Windflower Lane	E	22,920	95	Global MR	$6,876.06	99
Main Street	Center Street	North End	E	19,476	69	Global MR	$5,842.85	78
Main Street	Center Street	Santa Fe Avenue	E	21,312	81	Global MR	$6,393.65	88
Maria Avenue	Vincente Avenue	Sierra Vista Avenue	E	15,616	70	Global MR	$4,684.84	79
Mary Way	Royal Stewart	Lemke Drive	E	14,112	74	Global MR	$4,233.64	83
Mathewson Avenue	McCormack Lane	Cartlen Drive	E	18,828	85	Global MR	$5,648.45	92
Mathewson Avenue	Cartlen Drive	Royal Stewart	E	22,356	93	Global MR	$6,706.86	98
McCormack Lane	Bastanchury Road	Golden Avenue	E	58,896	68	Global MR	$17,668.95	78
McCormack Lane	Bastanchury Road	Cobb Avenue	E	13,608	81	Global MR	$4,082.43	88
McCormack Lane	Berkenstock Lane	South City Limits	E	47,988	80	Global MR	$14,396.52	88
Melrose Street	Crowther Avenue	Santa Fe Avenue	E	41,400	95	Global MR	$12,420.10	99
Melrose Street	Santa Fe Avenue	Center Street	E	21,528	81	Global MR	$6,458.45	88
Melrose Street	Center Street	Chapman Avenue	E	21,780	76	Global MR	$6,534.05	84
Missouri Avenue	Iowa Place	Ohio Avenue	E	28,288	70	Global MR	$8,486.47	79
Monterey Circle	Ventura Avenue	North CDS	E	10,806	82	Global MR	$3,241.83	89
Monterey Way	Ventura Avenue	South CDS	E	7,990	84	Global MR	$2,397.02	91
Moss Circle	Seville Street	CDS	E	9,750	85	Global MR	$2,925.02	92
Munoz Place	West CDS	East CDS	E	28,676	86	Global MR	$8,602.87	92
Murray Street	Center Street	Chapman Avenue	E	20,664	80	Global MR	$6,199.25	88
Mykkanen Circle	Hill street	CDS	E	6,422	83	Global MR	$1,926.62	90
Nancita Circle	Fee Ana Street	CDS	E	21,782	61	Global MR	$6,534.65	72
Nebraska Avenue	Tafolla Street	CDS	E	23,638	81	Global MR	$7,091.46	88
Nenno Avenue	St. James Place	CDS	E	36,428	82	Global MR	$10,928.49	89
Nevin Lane	Hill Street	CDS	E	26,362	87	Global MR	$7,908.67	93
Newcastle Avenue	Sheffield Street	Dover Way	E	20,422	70	Global MR	$6,126.65	79
Olive Street	Murray Street	Walnut Avenue	E	11,552	83	Global MR	$3,465.63	90
Orchard Drive	Highland Avenue	Lakeview Avenue	E	32,112	82	Global MR	$9,633.68	89
Orchard Drive	Highland Avenue	Richfield Road	E	65,664	79	Global MR	$19,699.36	87
Ott Street	Spahn Lane	McCormack Lane	E	24,672	84	Global MR	$7,401.66	91
Pallares Place	Hall Lane	Rutledge Drive	E	12,096	70	Global MR	$3,628.83	79

Street Name	From	To	Rank	Section Area	Avg Condition Before	Maintenance	Total	Avg Condition After
Peg Place	Seville Street	CDS	E	7,286	85	Global MR	$2,185.82	92
Petra Lane	Fee Ana Street	CDS	E	32,758	61	Global MR	$9,827.48	72
Petry Drive	Corbett Drive	Buena Vista Avenue	E	7,524	68	Global MR	$2,257.22	78
Ramona Street	Murray Avenue	CDS	E	25,991	81	Global MR	$7,797.36	88
Ramona Street	Walnut Avenue	Murray Avenue	E	9,824	72	Global MR	$2,947.22	81
Ranchero Way	Beal Avenue	Laurelwood Avenue	E	9,558	85	Global MR	$2,867.42	92
Ray Drive	CDS	Gerhold Lane	E	23,806	75	Global MR	$7,141.86	84
Reef Circle	Moisi Lane	West End	E	3,168	69	Global MR	$950.41	78
Ruby Drive	Bradford Avenue	Diamond Road	E	31,264	95	Global MR	$9,379.28	99
Rutledge Drive	Pallares Place	CDS	E	10,358	70	Global MR	$3,107.43	79
Saddle Drive	Los Alamitos Drive	Horseshoe Drive	E	24,972	69	Global MR	$7,491.66	78
San Antonio Circle	San Diego Lane	CDS	E	16,470	76	Global MR	$4,941.04	84
San Clemente Lane	San Diego Lane	San Juan Lane	E	25,740	76	Global MR	$7,722.06	84
San Diego Lane	San Gabriel Lane	San Clemente Lane	E	40,104	70	Global MR	$12,031.30	79
San Juan Lane	San Clemente Lane	San Gabriel Lane	E	48,384	74	Global MR	$14,515.32	83
San Juan Lane	San Gabriel Lane	CDS	E	11,782	63	Global MR	$3,534.63	73
San Miguel Circle	San Diego Lane	CDS	E	13,942	70	Global MR	$4,182.63	79
San Simeon Circle	San Gabriel Lane	CDS	E	7,958	69	Global MR	$2,387.42	78
Santa Barbara	Santa Fe Avenue	Ventura Avenue	E	20,880	83	Global MR	$6,264.05	90
Santa Fe Avenue	Placentia Avenue	Murray Avenue	E	45,601	71	Global MR	$13,680.41	80
Santa Fe Avenue	Melrose Street	Bradford Avenue	E	13,500	73	Global MR	$4,050.03	82
Santa Fe Avenue	Melrose Street	Murray Avenue	E	13,240	73	Global MR	$3,972.03	82
Santa Fe Avenue	Bradford Avenue	Melrose Street	E	13,220	76	Global MR	$3,966.03	84
Saratoga Ave N	Tanforan Avenue E	Saratoga Avenue E	E	14,656	70	Global MR	$4,396.84	79
Saratoga Way	Highland Avenue	Saratoga Avenue N	E	5,184	58	Global MR	$1,555.21	69
Segovia Circle	La Jolla Street	CDS	E	26,384	85	Global MR	$7,915.27	92
Seville Street	Trumpet Avenue	Yorba Linda Boulevard	E	51,732	64	Global MR	$15,519.73	74
Shady Lane	Seville Street	Valencia Avenue	E	19,152	85	Global MR	$5,745.65	92
Shaw Circle	Trumpet Avenue	CDS	E	6,934	82	Global MR	$2,080.22	89
Sherwood Village	Yorba Place	Yorba Place	E	82,544	82	Global MR	$24,763.41	89
Sierra Bonita Drive	Laurelwood Avenue	Livingston Avenue	E	28,320	83	Global MR	$8,496.07	90
Sierra Bonita Drive	Palm Drive	Livingston Avenue	E	38,952	83	Global MR	$11,685.70	90
Sinclair Circle	Holmes Avenue	CDS	E	7,158	69	Global MR	$2,147.42	78
Spahn Lane	Cobb Avenue	South End	E	60,032	85	Global MR	$18,009.75	92

Street Name	From	To	Rank	Section Area	Avg Condition Before	Maintenance	Total	Avg Condition After
St. John Way	St. James Place	Placentia Avenue	E	10,080	83	Global MR	$3,024.03	90
Stanford Circle	Stanford Drive	CDS	E	5,472	69	Global MR	$1,641.61	78
Stanford Drive	Mission Way	Central Avenue	E	41,148	68	Global MR	$12,344.50	78
Stanley Avenue	Beal Avenue	Livingston Avenue	E	36,224	83	Global MR	$10,867.29	90
Steinbeck Street	Trumpet Avenue	Tennyson Avenue	E	12,800	83	Global MR	$3,840.03	90
Symphony Avenue	Hamer Drive	McCormack Lane	E	9,756	95	Global MR	$2,926.82	99
Tafolla Street	La Jolla Street	Orangethorpe Ave	E	44,608	81	Global MR	$13,382.51	88
Tanforan Avenue E	Tanforan Avenue N	Saratoga Avenue N	E	4,928	69	Global MR	$1,478.41	78
Tennyson Avenue	Steinbeck Street	Hawthorne Street	E	16,160	81	Global MR	$4,848.04	88
Tidland Circle	Cisneros Lane	CDS	E	15,706	84	Global MR	$4,711.84	91
Trumpet Street	Hamer Drive	Steinbeck Street	E	18,756	74	Global MR	$5,626.85	83
Trumpet Street	Steinbeck Street	CDS	E	38,854	79	Global MR	$11,656.30	87
Tucker Place	Hill Street	Larsen Lane	E	10,188	73	Global MR	$3,056.43	82
Turf Drive	Angelina Drive	West End	E	16,452	70	Global MR	$4,935.64	79
Twain Place	Hemingway Avenue	CDS	E	14,038	94	Global MR	$4,211.44	98
Van Buren Street	South City Limits	Sierra Vista Street	E	40,960	70	Global MR	$12,288.10	79
Van Buren Street	Sierra Vista Street	Orangethorpe Ave	E	58,850	94	Global MR	$17,655.15	98
Ventura Avenue	Santa Barbara	Capristrano Street	E	16,812	82	Global MR	$5,043.64	89
Virginia Place	Nenno Avenue	Lee Place	E	21,142	84	Global MR	$6,342.65	91
Vista Avenue	La Jolla Street	North End	E	20,000	84	Global MR	$6,000.05	91
Walnut Avenue	Center Street	Ramona Street	E	8,736	80	Global MR	$2,620.82	88
Walnut Avenue	Center Street	North End	E	17,088	80	Major Above Critical	$742.33	100
Walnut Street	Ramona Street	Santa Fe Avenue	E	10,048	70	Global MR	$3,014.43	79
Walnut Street	Santa Fe Avenue	Baker Street	E	10,112	82	Global MR	$3,033.63	89
Whitman Drive	Cooper Drive	Longfellow Drive	E	21,168	73	Global MR	$6,350.45	82
Aguirre Lane	Melrose Street	Santa Fe Avenue	O	11,496	85	Global MR	$3,448.83	92
Alley	Bastanchury Road	McCormack Lane	O	18,200	81	Global MR	$5,460.05	89
Alley	Center Street	Alta Street	O	8,128	85	Global MR	$2,438.42	92
Alley	Center Street	Santa Fe	O	8,592	85	Global MR	$2,577.62	92
Alley	Harmony Lane	North End	O	7,240	85	Global MR	$2,172.02	92
Alley	Ruby Drive	North End	O	9,860	56	Global MR	$2,958.02	67
Alley	Cherry Street	Spruce Street	O	6,560	56	Global MR	$1,968.02	67
Alley	Cypress Avenue	Cypress Avenue	O	2,362	85	Global MR	$708.67	92
Alley, East	Chapman Avenue	Center Street	O	9,576	85	Global MR	$2,872.82	92

Street Name	From	To	Rank	Section Area	Avg Condition Before	Maintenance	Total	Avg Condition After
Alley, N.S.	Yorba Linda Blvd	North End	O	6,264	85	Global MR	$1,879.22	92
Alley, N/o Santa Fe	Main Street	Melrose Street	O	5,500	83	Global MR	$1,650.01	90
Alley, North	Center Street	Center Street	O	25,880	85	Global MR	$7,764.06	92
Alley, South	Melrose Street	Santa Fe Avenue	O	7,146	76	Global MR	$2,143.82	84
Alley, South	Center Street	Center Street	O	21,500	85	Global MR	$6,450.05	92
Alley, South	Main Street	Melrose Street	O	5,500	76	Global MR	$1,650.01	84
Alley, West	Alley N/o Santa Fe	Center Street	O	7,668	84	Global MR	$2,300.42	91
Alley, West	Center Street	Chapman Avenue	O	9,828	83	Global MR	$2,948.42	90
Bastanchury Road	E/S Placentia Avenue	E/S Tuffree Boulevard	P	46,461	98	Global MR	$13,938.42	100
Bastanchury Road	E/S Tuffree Boulevard	W/S Kraemer Boulevard	P	50,751	98	Global MR	$15,225.43	100
Bastanchury Road	W/S Kraemer Boulevard	E/S Tuffree Boulevard	P	46,092	98	Global MR	$13,827.71	100
Bastanchury Road	E/S Tuffree Boulevard	E/S Placentia Avenue	P	47,061	98	Global MR	$14,118.42	100
Kraemer Boulevard	N/S Crowther Avenue	N/S Chapman Avenue	P	40,188	88	Global MR	$12,056.50	94
Kraemer Boulevard	N/S Alta Vista Street	N/S Madison Avenue	P	53,844	55	Major Above Critical	$103,771.12	100
Kraemer Boulevard	North City Limit	N/S Golden Avenue	P	30,840	70	Global MR	$9,252.08	79
Kraemer Boulevard	N/S Bastanchury Road	N/S Yorba Linda Blvd.	P	114,232	70	Global MR	$34,269.89	79
Kraemer Boulevard	S/S Yorba Linda Blvd.	N/S Morse Avenue	P	33,630	80	Global MR	$10,089.08	88
Kraemer Boulevard	N/S Morse Avenue	N/S Madison Avenue	P	71,832	66	Major Above Critical	$130,016.07	100
Kraemer Boulevard	N/S Madison Avenue	N/S Alta Vista Street	P	53,844	59	Major Above Critical	$99,543.70	100
Kraemer Boulevard	N/S Alta Vista Street	N/S Chapman Avenue	P	82,560	66	Major Above Critical	$149,433.77	100
Rose Drive	S/S Alta Vista Street	N/S Buena Vista Street	P	52,275	66	Major Above Critical	$94,617.86	100
Yorba Linda Blvd.	E/S Palm Drive	E/S Valencia Avenue	P	79,350	81	Global MR	$23,805.20	88
Yorba Linda Blvd.	E/S Valencia Avenue	E/S Kilt Avenue	P	30,309	85	Global MR	$9,092.78	92
Yorba Linda Blvd.	E/S Rose Drive	East City Limit	P	43,240	72	Major Above Critical	$65,742.30	100
Yorba Linda Blvd.	East City Limit	E/S Rose Drive	P	43,240	66	Major Above Critical	$78,264.49	100
Yorba Linda Blvd.	E/S Kilt Avenue	E/S Valencia Avenue	P	31,509	83	Global MR	$9,452.78	90
Yorba Linda Blvd.	E/S Valencia Avenue	E/S Palm Drive	P	76,350	83	Global MR	$22,905.19	90
Bradford Avenue	N/S Madison Avenue	380' N/O Madison Avenue	S	22,800	91	Global MR	$6,840.06	96
Chapman Avenue	W/S Murray Street	W/S Bradford Avenue	S	46,375	70	Global MR	$13,912.62	79
Chapman Avenue	W/S Bradford Avenue	W/S Angelina Drive	S	47,170	62	Global MR	$14,151.12	72
Chapman Avenue	W/S Bradford Avenue	W/S Murray Street	S	46,345	66	Global MR	$13,903.62	76
Orangethorpe Ave	W/S Jefferson Street	E/S Van Buren Street	S	59,400	59	Global MR	$17,820.15	70
Orangethorpe Ave	E/S Van Buren Street	W/S Jefferson Street	S	59,400	58	Global MR	$17,820.15	69
Placentia Avenue	N/S Crowther Avenue	N/S Center Street	S	79,170	98	Global MR	$23,751.20	100

Maintain Current Weighted Avg. PCI (Residential/Arterial)
FY 2016-17

Street Name	From	To	Rank	Section Area	Avg Condition Before	Maintenance	Total	Avg Condition After
Placentia Avenue	N/S Palm Drive	N/S Bastanchury Road	S	50,700	98	Global MR	$15,210.13	100
Placentia Avenue	N/S Bastanchury Road	North City Limits	S	19,650	98	Global MR	$5,895.05	100
Placentia Avenue	North City Limits	N/S Bastanchury Road	S	19,650	98	Global MR	$5,895.05	100
Placentia Avenue	N/S Bastanchury Road	N/S Palm Drive	S	50,700	98	Global MR	$15,210.13	100
Placentia Avenue	N/S Center Street	N/S Crowther Avenue	S	79,170	98	Global MR	$23,751.20	100
Richfield Road	South City Limits	S/S Orangethorpe Ave	S	42,630	89	Global MR	$12,789.11	95
							$3,263,554	

Street Name	From	To	Rank	Section Area	Avg Condition Before	Maintenance	Total	Avg Condition After
Yorba Linda Blvd.	E/S Bradford Street	W/S Kraemer Boulevard	B	33,528	69	Major Above Critical	$62,506.32	100
Aberdeen Drive	Venice Avenue	CDS	E	10,390	89	Global MR	$3,210.54	95
Acacia Drive	Carnation Drive	Bluebell Avenue	E	17,820	92	Global MR	$5,506.43	97
Addy Avenue	Key Drive	CDS	E	14,646	93	Global MR	$4,525.65	98
Angelina Street	Morse Avenue	Palm Drive	E	33,088	93	Global MR	$10,224.28	98
Annajeanne Drive	Cypress Point	CDS	E	16,566	72	Global MR	$5,118.94	82
Apache Street	Navajo Avenue	CDS	E	16,150	90	Global MR	$4,990.39	95
Aquamarine Street	Madison Avenue	Jade Avenue	E	20,962	91	Global MR	$6,477.31	96
Arapaho Avenue	Chippewa Avenue	CDS	E	16,118	91	Global MR	$4,980.50	96
Arrowhead Drive	Kenoak Drive	Rockaway Drive	E	19,520	93	Global MR	$6,031.73	98
Athens Avenue	Morse Avenue	CDS	E	19,189	91	Global MR	$5,929.45	96
Athens Avenue	Morse Avenue	Paris Way	E	21,312	92	Global MR	$6,585.46	97
Ave Alvarado	Ave De Vaca	El Cabrillo	E	10,992	66	Global MR	$3,396.56	76
Ave De Sol	Ave Alvarado	Valencia Avenue	E	6,116	69	Global MR	$1,889.86	79
Ave De Vaca	Calle Del Coronado	Ave Alvarado	E	11,016	93	Global MR	$3,403.97	98
Avon Place	Pembroke Lane	Stratford Circle	E	4,862	93	Global MR	$1,502.37	98
Azalea Avenue	Clover Avenue	CDS	E	24,438	91	Global MR	$7,551.40	96
Babcock Circle	Rodarte Place	CDS	E	14,407	93	Global MR	$4,451.80	98
Bagnall Avenue	Belford Avenue	Brookhaven Avenue	E	41,724	91	Global MR	$12,892.82	96
Bagnall Drive	Kraemer Boulevard	Belford Avenue	E	6,516	83	Global MR	$2,013.46	90
Barbara Avenue	Warren Street	Brian Street	E	12,672	66	Global MR	$3,915.68	76
Barry Place	Cypress Point	CDS	E	7,958	92	Global MR	$2,459.04	97
Belfi Ln	Oberle Place	Collard Way	E	16,640	93	Global MR	$5,141.80	98
Belford Avenue	Koch Avenue	Somerset Drive	E	55,656	93	Global MR	$17,197.85	98
Bering Street	Omaha Avenue	CDS	E	16,662	93	Global MR	$5,148.60	98
Berkshire Way	McKinley Drive	CDS	E	19,478	66	Global MR	$6,018.75	76
Bickford Street	Kraemer Boulevard	Young Drive	E	16,288	66	Global MR	$5,033.03	76
Blackfoot Avenue	Chickasaw Drive	CDS	E	9,270	66	Global MR	$2,864.45	76
Blackfoot Avenue	Chickasaw Drive	South End	E	8,016	89	Global MR	$2,476.96	95
Blanquita Way	Belford Avenue	CDS	E	21,646	92	Global MR	$6,688.67	97
Blue Ridge Drive	McKinley Drive	Kraemer Boulevard	E	54,648	66	Global MR	$16,886.37	76
Bluebell Avenue	Acacia Drive	CDS	E	39,826	93	Global MR	$12,306.34	98
Borromeo Avenue	Tuffree Boulevard	Kraemer Boulevard	E	48,852	91	Global MR	$15,095.39	96
Borromeo Avenue	Kraemer Boulevard	Thomas Circle	E	27,684	91	Global MR	$8,554.43	96

Street Name	From	To	Rank	Section Area	Avg Condition Before	Maintenance	Total	Avg Condition After
Brent Circle	Warren Street	CDS	E	6,528	66	Global MR	$2,017.17	76
Brian Street	Barbara Avenue	Warren Street	E	36,468	69	Global MR	$11,268.71	79
Brittany Place	Somerset Drive	CDS	E	6,646	94	Global MR	$2,053.63	99
Brittany Place	Garfield Avenue	Patrician Lane	E	13,392	89	Global MR	$4,138.16	95
Brookhaven Avenue	Bastanchury Road	Somerset Drive	E	33,120	76	Global MR	$10,234.17	84
Brookhaven Avenue	Somerset Drive	Ponce Street	E	19,656	91	Global MR	$6,073.75	96
Brookhaven Avenue	Ponce Street	Purdy Street	E	23,616	93	Global MR	$7,297.40	98
Brookhaven Avenue	Purdy Avenue	Koch Avenue	E	9,504	73	Global MR	$2,936.76	82
Brunemeier Street	Sarah Avenue	CDS	E	9,334	93	Global MR	$2,884.23	98
Brunswick Avenue	Genoa Place	Venice Avenue	E	25,416	91	Global MR	$7,853.61	96
Bryce Circle	Carlsbad Street	CDS	E	13,302	89	Global MR	$4,110.35	95
Burgess Circle	Borromeo Avenue	CDS	E	7,638	89	Global MR	$2,360.16	95
Burgundy Way	Normandy Avenue	Palm Drive	E	12,320	69	Global MR	$3,806.91	79
Byrd Circle	Borromeo Avenue	CDS	E	8,374	91	Global MR	$2,587.59	96
California Street	Golden Avenue	Carina Avenue	E	19,332	93	Global MR	$5,973.64	98
Calle De Anza	El Cabrillo	Calle Del Coronado	E	4,368	66	Global MR	$1,349.72	76
Calle Del Coronado	Yorba Linda Blvd.	Ave De Vaca	E	17,184	66	Global MR	$5,309.90	76
Campanis Ln	Tomko Way	CDS	E	30,646	93	Global MR	$9,469.69	98
Candlewood Avenue	Limerick Drive	Hacienda Street	E	16,448	75	Global MR	$5,082.47	83
Caracas Drive	Salvador Drive	CDS	E	11,542	91	Global MR	$3,566.51	96
Carina Avenue	California Street	Cartlen Drive	E	41,256	81	Global MR	$12,748.21	89
Carleton Circle	Patrician Lane	CDS	E	8,054	81	Global MR	$2,488.71	89
Carleton Circle	Somerset Drive	CDS	E	6,294	91	Global MR	$1,944.86	96
Carlsbad Street	Jefferson Street	North City Limits	E	51,732	93	Global MR	$15,985.32	98
Carlson Lane	Bradford Avenue	CDS	E	12,310	93	Global MR	$3,803.82	98
Carnation Drive	Magnolia Avenue	Acacia Drive	E	43,272	88	Global MR	$13,371.16	94
Carolina Way	Frederick Street	Hock Street	E	9,468	93	Global MR	$2,925.64	98
Cartlen Drive	Golden Avenue	CDS	E	21,394	80	Global MR	$6,610.80	88
Cascades Avenue	Mammoth Way	West City Limits	E	5,148	89	Global MR	$1,590.75	95
Castner Drive	Rose Drive	Rodarte Place	E	17,088	93	Global MR	$5,280.24	98
Cayuga Avenue	Seneca Street	Golden Avenue	E	5,486	93	Global MR	$1,695.19	98
Cebu Court	Carina Avenue	CDS	E	5,558	80	Global MR	$1,717.44	88
Cherokee Avenue	Seminole Avenue	Golden Avenue	E	15,408	92	Global MR	$4,761.11	97
Cherry Hills Street	Morse Avenue	Pinehurst Avenue	E	32,940	93	Global MR	$10,178.54	98

Street Name	From	To	Rank	Section Area	Avg Condition Before	Maintenance	Total	Avg Condition After
Cherry Street	Van Buren Street	Lincoln Street	E	22,208	91	Global MR	$6,862.33	96
Cherry Street	Van Buren Street	CDS	E	21,014	93	Global MR	$6,493.38	98
Cheyenne Place	Chippewa Avenue	CDS	E	16,086	71	Global MR	$4,970.62	81
Chicago Avenue	Cartlen Avenue	California Street	E	39,636	69	Global MR	$12,247.63	79
Chickasaw Drive NB	Golden Avenue	Yankton Street	E	4,125	93	Global MR	$1,274.64	98
Chickasaw Drive NB	Yankton Street	Valencia Avenue	E	32,928	70	Global MR	$10,174.84	80
Chickasaw Drive SB	Yankton Street	Golden Avenue	E	4,125	93	Global MR	$1,274.64	98
Chippewa Avenue	Shoshoni Avenue	Cheyenne Place	E	16,920	93	Global MR	$5,228.32	98
Chippewa Avenue	Cheyenne Place	Seminole Avenue	E	10,152	69	Global MR	$3,136.99	79
Choctaw Place	Cherokee Avenue	CDS	E	15,446	90	Global MR	$4,772.85	95
Clairmont Avenue	Fremont Avenue	Rosemont Street	E	27,144	93	Global MR	$8,387.57	98
Clairmont Avenue	Placentia Avenue	Rosemont Street	E	6,624	93	Global MR	$2,046.83	98
Clover Avenue	Hibiscus Way	Azalea Avenue	E	7,956	90	Global MR	$2,458.42	95
Collard Way	Voigt Way	Belfi Ln	E	21,824	93	Global MR	$6,743.67	98
Comanche Drive	Navajo Avenue	CDS	E	16,470	91	Global MR	$5,089.27	96
Coventry Circle	Pageantry Drive	CDS	E	7,606	89	Global MR	$2,350.27	95
Cypress Point Drive	Palm Drive	Morse Avenue	E	38,016	93	Global MR	$11,747.04	98
Cypress Point Drive	Morse Avenue	Pinehurst Avenue	E	33,012	93	Global MR	$10,200.79	98
De Soto Street	Omaha Avenue	CDS	E	16,566	93	Global MR	$5,118.94	98
Diamond Road	Madison Avenue	Jade Avenue	E	12,060	92	Global MR	$3,726.57	97
Diamond Road	Jade Avenue	Ruby Drive	E	11,628	93	Global MR	$3,593.08	98
Diamond Road	Orange Grove	Ruby Drive	E	18,144	93	Global MR	$5,606.54	98
Diamond Road	Primrose Avenue	Orange Grove	E	23,796	93	Global MR	$7,353.03	98
Diane Avenue	Madison Avenue	North End	E	20,608	91	Global MR	$6,367.93	96
Dover Way	Newcastle Avenue	CDS	E	15,446	66	Global MR	$4,772.85	76
Doverfield Drive	Manchester Avenue	Sheffield Street	E	16,272	93	Global MR	$5,028.09	98
Doverfield Drive	Sheffield Street	Bradford Avenue	E	23,544	93	Global MR	$7,275.16	98
Eagle Drive	Wingfoot Street	CDS	E	15,798	92	Global MR	$4,881.62	97
Edwardson Circle	Sarah Avenue	CDS	E	6,550	93	Global MR	$2,023.97	98
El Cabrillo	Ave Alvarado	Calle De Anza	E	12,456	68	Global MR	$3,848.94	78
El Dorado Street	Candlewood Ave	Morse Avenue	E	20,544	75	Global MR	$6,348.15	83
Emerald Way	Diamond Road	CDS	E	7,702	91	Global MR	$2,379.94	96
Emerald Way	Diamond Road	South CDS	E	16,630	91	Global MR	$5,138.71	96
Erie Street	Natchez Street	West End	E	3,144	78	Global MR	$971.50	86

Street Name	From	To	Rank	Section Area	Avg Condition Before	Maintenance	Total	Avg Condition After
Essex Circle	Sheffield Street	CDS	E	8,502	93	Global MR	$2,627.14	98
Eve Circle	Hollyhock Lane	CDS	E	18,262	66	Global MR	$5,643.00	76
Everglade Circle	Yosemite Drive	CDS	E	10,882	91	Global MR	$3,362.57	96
Everglade Circle	Yosemite Drive	Mammoth Way	E	11,458	91	Global MR	$3,540.55	96
Fairway Lane	Wingfoot Street	Kraemer Boulevard	E	24,372	90	Global MR	$7,531.01	95
Finnel Way	Sue Drive	Rashford Drive	E	45,000	68	Global MR	$13,905.12	78
Fleming Avenue	Ipsen Way	Frederick Street	E	19,116	93	Global MR	$5,906.89	98
Fleming Avenue	Ipsen Way	CDS	E	15,670	93	Global MR	$4,842.07	98
Frederick Street	Fleming Avenue	CDS	E	38,530	93	Global MR	$11,905.87	98
Fremont Avenue	Marymont Avenue	CDS	E	17,814	93	Global MR	$5,504.57	98
Fuchsia Circle	Bluebell Avenue	CDS	E	19,414	91	Global MR	$5,998.98	96
Galway Street	Palm Drive	Brunswick Avenue	E	14,112	91	Global MR	$4,360.64	96
Gardenia Avenue	Magnolia Avenue	Jasmine Circle	E	38,736	89	Global MR	$11,969.52	95
Garfield Avenue	Belford Avenue	CDS	E	34,858	91	Global MR	$10,771.21	96
Genoa Place	Brunswick Avenue	CDS	E	9,334	91	Global MR	$2,884.23	96
Gillilan Street	Somerset Drive	CDS	E	16,342	72	Global MR	$5,049.72	82
Gillilan Street	Somerset Drive	Swanson Avenue	E	15,372	91	Global MR	$4,749.99	96
Gilman Circle	Bastanchury Road	CDS	E	25,390	93	Global MR	$7,845.58	98
Glacier Drive	Yellowstone Ave	Olympic Avenue	E	8,832	93	Global MR	$2,729.11	98
Golden Way	Koch Avenue	Golden Avenue	E	5,526	92	Global MR	$1,707.55	97
Goldenrod Street	Carnation Drive	Iris Avenue	E	19,728	72	Global MR	$6,096.00	82
Goldenrod Street	Iris Avenue	CDS	E	19,774	84	Global MR	$6,110.22	91
Hacienda Street	Candlewood Ave	Morse Avenue	E	19,776	90	Global MR	$6,110.84	95
Haiber Circle	Haiber Way	CDS	E	6,166	93	Global MR	$1,905.31	98
Haiber Way	Shelley Street	Valencia Avenue	E	18,936	93	Global MR	$5,851.27	98
Harmony Lane	Placentia Avenue	Stardust Drive	E	17,632	93	Global MR	$5,448.33	98
Heather Avenue	Kilt Avenue	CDS	E	24,202	93	Global MR	$7,478.48	98
Hibiscus Way	Gardenia Avenue	Clover Avenue	E	37,728	93	Global MR	$11,658.05	98
Highlander Avenue	Valencia Avenue	CDS	E	31,078	93	Global MR	$9,603.18	98
Hillcrest Avenue	Cherry Hills	Cypress Point	E	33,504	93	Global MR	$10,352.82	98
Hock Street	Carolina Way	Bastanchury Road	E	34,380	93	Global MR	$10,623.51	98
Hollyhock Avenue	Windflower Lane	S/O Lavender Lane	E	15,840	93	Global MR	$4,894.60	98
Hollyhock Avenue	S/O Laveneder Lane	Alta Vista Street	E	14,616	66	Global MR	$4,516.38	76
Hunt Drive	Kiolstad Drive	CDS	E	13,942	73	Global MR	$4,308.11	82

Street Name	From	To	Rank	Section Area	Avg Condition Before	Maintenance	Total	Avg Condition After
Ipsen Way	Clairmont Avenue	Rospaw Way	E	33,624	93	Global MR	$10,389.90	98
Iris Avenue	Goldenrod Street	Hibiscus Way	E	9,360	91	Global MR	$2,892.26	96
Iroquois Avenue	Chickasaw Drive	CDS	E	9,238	66	Global MR	$2,854.57	76
Jade Avenue	Aquamarine Street	Diamond Road	E	18,504	93	Global MR	$5,717.78	98
Jade Circle	Jade Avenue	CDS	E	10,582	91	Global MR	$3,269.87	96
Jasmine Circle	Alta Vista Avenue	CDS	E	14,710	93	Global MR	$4,545.43	98
Jefferson Street	S/O Vina Del Mar	North City Limits	E	36,864	93	Global MR	$11,391.07	98
Jeffrey Circle	Somerset Drive	CDS	E	6,614	96	Global MR	$2,043.74	100
Jeffrey Circle	Patrician Lane	CDS	E	8,150	91	Global MR	$2,518.37	96
Juanita Way	Frederick Street	Tuffree Boulevard	E	9,828	93	Global MR	$3,036.88	98
Juanita Way	Tuffree Boulevard	CDS	E	21,174	75	Global MR	$6,542.82	83
Kenoak Drive	Roxborough Dr	Tartan Circle	E	37,696	92	Global MR	$11,648.16	97
Kevin Way	Twilight Lane	CDS	E	12,182	91	Global MR	$3,764.27	96
Key Drive	Whitten Way	Bastanchury Road	E	19,548	93	Global MR	$6,040.38	98
Kilt Avenue	Yorba Linda Blvd	Heather Avenue	E	6,840	93	Global MR	$2,113.58	98
Kingswood Drive	Richmond Drive	West End	E	14,208	70	Global MR	$4,390.31	80
Kiolstad Drive	Purdy Avenue	Purdy Avenue	E	41,364	73	Global MR	$12,781.58	82
Koch Avenue	Brookhaven Avenue	Belford Avenue	E	41,796	83	Global MR	$12,915.07	90
Larry Lane	Cypress Point Drive	Normandy Avenue	E	13,752	66	Global MR	$4,249.40	76
Lassen Circle	McKinley Drive	CDS	E	15,350	71	Global MR	$4,743.19	81
Lasterbrook Street	Vina Del Mar Avenue	CDS	E	27,798	91	Global MR	$8,589.65	96
Lavender Lane	Madison Avenue	Hollyhock Lane	E	39,456	93	Global MR	$12,192.01	98
Lawanda Place	Madison Avenue	North CDS	E	21,206	91	Global MR	$6,552.71	96
Lilac Drive	Gardenia Avenue	CDS	E	14,806	92	Global MR	$4,575.09	97
Limerick Drive	Pinehurst Avenue	Morse Avenue	E	33,120	89	Global MR	$10,234.17	95
Limerick Drive	Morse Avenue	Lucerne Avenue	E	32,148	91	Global MR	$9,933.81	96
Lincoln Street	Cherry Street	Orangethorpe Ave	E	16,512	92	Global MR	$5,102.25	97
Linda Vista Street	Rose Drive	Yorba Linda Blvd.	E	48,852	92	Global MR	$15,095.39	97
London Circle	Madison Avenue	CDS	E	12,086	71	Global MR	$3,734.61	81
Loreto Place	Borromeo Avenue	CDS	E	18,678	87	Global MR	$5,771.55	94
Loyd Way	Oberle Place	CDS	E	18,582	93	Global MR	$5,741.89	98
Lucerne Avenue	Valencia Avenue	Orleans Drive	E	11,232	92	Global MR	$3,470.72	97
Lucerne Avenue	Limerick Drive	Valencia Avenue	E	7,560	93	Global MR	$2,336.06	98
Lute Avenue	Roxborough Drive	McKenzie Drive	E	10,464	92	Global MR	$3,233.40	97

Street Name	From	To	Rank	Section Area	Avg Condition Before	Maintenance	Total	Avg Condition After
Lute Avenue	Brian Street	City Limit	E	4,160	66	Global MR	$1,285.45	76
Magnolia Avenue	Pinehurst Avenue	Carnation Drive	E	13,212	93	Global MR	$4,082.54	98
Magnolia Avenue	Carnation Drive	Alta Vista Street	E	42,840	93	Global MR	$13,237.67	98
Main Street	Chapman Avenue	North End	E	6,528	92	Global MR	$2,017.17	97
Mammoth Circle	Mammoth Way	CDS	E	8,182	75	Global MR	$2,528.26	83
Mammoth Way	Mammoth Circle	Cascades Avenue	E	25,092	91	Global MR	$7,753.49	96
Manchester Avenue	Sheffield Street	Doverfield Drive	E	10,296	93	Global MR	$3,181.49	98
Manchester Avenue	Sheffield Street	Pembroke Lane	E	3,576	66	Global MR	$1,104.99	76
Marymont Avenue	Rosemont Street	Fremont Avenue	E	25,092	93	Global MR	$7,753.49	98
McKenzie Drive	Lute Avenue	CDS	E	7,830	91	Global MR	$2,419.49	96
McKinley Drive	Golden Avenue	Blue Ridge Drive	E	47,161	67	Global MR	$14,572.87	77
Melody Lane	Chapman Avenue	Sunrise Street	E	9,504	93	Global MR	$2,936.76	98
Melody Lane	Sunrise Street	Twilight Street	E	12,204	92	Global MR	$3,771.07	97
Melody Lane	Twilight Street	Walnut Street	E	18,576	92	Global MR	$5,740.03	97
Melrose Street	Kraemer Park	Orange Grove	E	40,608	77	Global MR	$12,547.98	85
Mesa Verde Circle	Carlsbad Street	CDS	E	13,046	86	Global MR	$4,031.25	93
Michel Place	East CDS	West CDS	E	33,164	93	Global MR	$10,247.76	98
Michel Way	Bastanchury Road	Michel Place	E	5,670	93	Global MR	$1,752.04	98
Micmac Drive	Natchez Avenue	East End	E	4,032	93	Global MR	$1,245.90	98
Mohawk Drive	Navajo Avenue	CDS	E	16,598	90	Global MR	$5,128.82	95
Mohican Avenue	Seneca Street	South End	E	3,328	93	Global MR	$1,028.36	98
Monaco Circle	Normandy Avenue	CDS	E	7,008	78	Global MR	$2,165.49	86
Mont Blanc Circle	Montessori Avenue	CDS	E	14,582	90	Global MR	$4,505.88	95
Montague Circle	Montessori Avenue	CDS	E	15,158	90	Global MR	$4,683.86	95
Monte Carlo Way	Rolling Hills Drive	Montessori Avenue	E	19,404	92	Global MR	$5,995.89	97
Montecito Street	St. Andrews	Pinehurst Avenue	E	11,104	93	Global MR	$3,431.16	98
Montesorri Avenue	Mont Blanc Circle	Placentia Avenue	E	43,308	91	Global MR	$13,382.28	96
Montevideo Avenue	Rosario Street	Jefferson Street	E	47,736	92	Global MR	$14,750.55	97
Montevideo Drive	Rose Drive	Rosario Street	E	6,588	91	Global MR	$2,035.71	96
Montgomery Circle	Montessori Avenue	CDS	E	14,966	93	Global MR	$4,624.53	98
Montreal Circle	Montessori Avenue	CDS	E	13,120	93	Global MR	$4,054.11	98
Moonbeam Drive	Harmony Lane	CDS	E	9,974	93	Global MR	$3,081.99	98
Moonbeam Street	Ruby Drive	Primrose Avenue	E	24,012	92	Global MR	$7,419.77	97
Moonbeam Street	Ruby Drive	North End	E	17,280	92	Global MR	$5,339.56	97

Street Name	From	To	Rank	Section Area	Avg Condition Before	Maintenance	Total	Avg Condition After
Morse Avenue	Verona Place	Limerick Drive	E	7,920	66	Global MR	$2,447.30	76
Morse Avenue	Venice Avenue	Verona Place	E	21,204	86	Global MR	$6,552.09	93
Morse Avenue	Limerick Drive	Cypress Point	E	66,456	92	Global MR	$20,535.08	97
Morse Avenue	Cypress Point	Angelina Street	E	18,684	92	Global MR	$5,773.40	97
Morse Avenue	Angelina Street	Kraemer Blvd.	E	7,720	93	Global MR	$2,385.50	98
Naples Avenue	Pinehurst Avenue	CDS	E	26,422	89	Global MR	$8,164.47	95
Natchez Avenue	South End	Erie Street	E	13,704	93	Global MR	$4,234.57	98
Navajo Avenue	Golden Avenue	Shoshoni Avenue	E	43,056	93	Global MR	$13,304.41	98
Nell Circle	Wooden Drive N	CDS	E	16,630	84	Global MR	$5,138.71	91
Newcastle Drive	Kraemer Blvd	Dover Way	E	6,264	66	Global MR	$1,935.59	76
Normandy Avenue	Larry Lane	Orleans Drive	E	37,764	66	Global MR	$11,669.17	76
Nottingham Way	Newcastle Avenue	CDS	E	15,286	93	Global MR	$4,723.41	98
Oakmont Street	Pinehurst Avenue	St. Andrews	E	11,456	93	Global MR	$3,539.93	98
Oberle Pl	N/S Campanis Ln	Runyon Pl	E	28,875	93	Global MR	$8,922.45	98
Olympic Avenue	East CDS	West CDS	E	15,916	75	Global MR	$4,918.09	83
Omaha Avenue	Jefferson Street	Lasterbrook Street	E	26,326	93	Global MR	$8,134.80	98
Onondaga Avenue	Seneca Street	South End	E	3,380	93	Global MR	$1,044.43	98
Orange Grove Avenue	Bradford Avenue	Melrose Street	E	27,240	93	Global MR	$8,417.23	98
Orange Grove Avenue	Diamond Road	CDS	E	6,778	93	Global MR	$2,094.42	98
Orchard Drive	Van Buren Street	West End	E	24,300	86	Global MR	$7,508.76	93
Orchid Circle	Twilight Street	CDS	E	7,094	93	Global MR	$2,192.06	98
Orchid Drive	Bradford Avenue	Melrose Street	E	24,336	93	Global MR	$7,519.89	98
Orchid Drive	Melrose Street	CDS	E	21,646	93	Global MR	$6,688.67	98
Orleans Drive	Lucerne Avenue	Tangier Avenue	E	22,068	92	Global MR	$6,819.07	97
Orosco Circle	Sarah Avenue	CDS	E	6,358	93	Global MR	$1,964.64	98
Ottawa Drive	Natchez Avenue	East End	E	4,032	93	Global MR	$1,245.90	98
Oxford Drive	Pageantry Drive	CDS	E	9,206	74	Global MR	$2,844.68	83
Pageantry Drive	Kraemer Blvd	CDS	E	32,986	73	Global MR	$10,192.76	82
Paris Way	Athens Avenue	Naples Avenue	E	8,352	90	Global MR	$2,580.79	95
Patrician Lane	Brookhaven Avenue	Belford Avenue	E	40,896	92	Global MR	$12,636.97	97
Patrician Lane	Kraemer Blvd.	Belford Avenue	E	7,020	93	Global MR	$2,169.20	98
Pembroke Lane	Manchester Avenue	Pembroke Place	E	14,300	66	Global MR	$4,418.74	76
Pembroke Lane	Pembroke Place	Avon Lane	E	5,174	93	Global MR	$1,598.78	98
Pembroke Place	Pembroke Lane	Southhampton Way	E	4,212	64	Global MR	$1,301.52	74

Street Name	From	To	Rank	Section Area	Avg Condition Before	Maintenance	Total	Avg Condition After
Pembroke Place	Southhampton Way	York Drive	E	5,642	66	Global MR	$1,743.39	76
Pinehurst Avenue	Cypress Point	East End	E	87,732	91	Global MR	$27,109.41	96
Ponce Avenue	Brookhaven Avenue	CDS	E	43,354	93	Global MR	$13,396.50	98
Pound Drive	Ponce Avenue	CDS	E	17,590	93	Global MR	$5,435.36	98
Primrose Avenue	Bradford Avenue	Melrose Street	E	24,264	93	Global MR	$7,497.64	98
Primrose Avenue	Melrose Street	West End	E	10,764	93	Global MR	$3,326.10	98
Primrose Avenue	Placentia Avenue	Twilight Street	E	43,488	93	Global MR	$13,437.90	98
Primrose Avenue	Twilight Street	East CDS	E	17,362	93	Global MR	$5,364.90	98
Promenade Avenue	Rose Drive	CDS	E	38,494	75	Global MR	$11,894.75	83
Prospect Avenue	N/S Yorba Linda Blvd.	North City Limits	E	27,720	93	Global MR	$8,565.55	98
Prowse Street	Somerset Drive	CDS	E	13,984	90	Global MR	$4,321.09	95
Puerto Natales Drive	Vina Del Mar Ave	Valparaiso Drive	E	27,036	92	Global MR	$8,354.19	97
Purdy Avenue	Valencia Avenue	Brookhaven Avenue	E	51,085	93	Global MR	$15,785.40	98
Purdy Avenue	Brookhaven Avenue	CDS	E	19,198	71	Global MR	$5,932.23	81
Rainier Circle	McKinley Drive	CDS	E	12,950	66	Global MR	$4,001.58	76
Rashford Drive	Sue Drive	CDS	E	71,254	68	Global MR	$22,017.67	78
Richmond Drive	Rockaway Drive	Kingswood Drive	E	12,608	78	Global MR	$3,895.90	86
Robbie Place	Cypress Point	CDS	E	7,702	66	Global MR	$2,379.94	76
Robinson Circle	Koch Avenue	CDS	E	8,974	66	Global MR	$2,772.99	76
Rockaway Drive	Cedarlawn Drive	Richmond Drive	E	21,984	93	Global MR	$6,793.11	98
Rockaway Drive	Arrowhead Drive	Valencia Avenue	E	23,168	68	Global MR	$7,158.97	78
Rodarte Place	Runyon Place	Castner Drive	E	23,808	93	Global MR	$7,356.73	98
Rolling Hills DrIve EB	E/S Placentia Avenue	CDS	E	32,908	93	Global MR	$10,168.66	98
Rolling Hills DrIve WB	CDS	E/S Placentia Avenue	E	32,908	90	Global MR	$10,168.66	95
Rosario Circle	Rosario Street	CDS	E	6,202	91	Global MR	$1,916.43	96
Rosario Street	Sao Paulo Ave	Montevideo Drive	E	9,972	88	Global MR	$3,081.37	94
Rosemont Street	Marymont Avenue	South End	E	18,576	93	Global MR	$5,740.03	98
Rospaw Way	Ipsen Way	Placentia Avenue	E	19,944	93	Global MR	$6,162.75	98
Roxborough Drive	Palm Drive	CDS	E	27,414	91	Global MR	$8,471.00	96
Ruby Drive	Diamond Road	Moonbeam Street	E	50,724	93	Global MR	$15,673.85	98
Ruby Drive	Moonbeam Street	Placentia Avenue	E	10,800	93	Global MR	$3,337.23	98
Rumsey Place	Ipsen Way	CDS	E	14,998	93	Global MR	$4,634.42	98
Runyon Place	Oberle Place	Rodarte Place	E	6,400	93	Global MR	$1,977.62	98
Russell Circle	Warren Street	CDS	E	5,888	66	Global MR	$1,819.41	76

Street Name	From	To	Rank	Section Area	Avg Condition Before	Maintenance	Total	Avg Condition After
Salvador Drive E	Salvador Drive N	Puerto Natales Drive	E	15,228	71	Global MR	$4,705.49	81
Salvador Drive N	Vina Del Mar Avenue	Salvador Drive E	E	19,188	68	Global MR	$5,929.14	78
San Carlos Way	Tuffree Boulevard	CDS	E	21,750	92	Global MR	$6,720.81	97
San Luis Way	San Remo Way	CDS	E	14,774	93	Global MR	$4,565.20	98
San Remo Way	Borromeo Avenue	Santa Rosa Way	E	15,712	91	Global MR	$4,855.05	96
Santa Anita Avenue	Borromeo Avenue	CDS	E	18,806	87	Global MR	$5,811.10	94
Santa Rosa Way	San Remo Way	Kraemer Boulevard	E	17,056	91	Global MR	$5,270.35	96
Sao Paulo Avenue	Jefferson Street	Rosario Drive	E	44,424	70	Global MR	$13,727.13	80
Sao Paulo Circle	Sao Paulo Avenue	North End	E	6,198	66	Global MR	$1,915.20	76
Sarah Avenue	Brunemeier Street	Winney Circle	E	30,636	93	Global MR	$9,466.60	98
Sarah Way	Bastanchury Road	Sarah Avenue	E	6,444	93	Global MR	$1,991.21	98
Scotch Circle	Kenoak Drive	CDS	E	10,678	81	Global MR	$3,299.53	89
Seminole Avenue	Chippewa Avenue	Cherokee Avenue	E	13,644	80	Global MR	$4,216.03	88
Seneca Street	Onondaga Avenue	West End	E	14,768	94	Global MR	$4,563.35	98
Sequoia Ave	Yosemite Drive	Van Buren Avenue	E	19,080	68	Global MR	$5,895.77	78
Shalanwood Lane	Kingswood Drive	Skymeadow Drive	E	8,640	80	Global MR	$2,669.78	88
Sheffield Street	Newcastle Avenue	Doverfield Drive	E	19,800	93	Global MR	$6,118.25	98
Sheffield Street	Doverfield Drive	Kraemer Boulevard	E	25,236	93	Global MR	$7,797.99	98
Shelley Street	Purdy Avenue	Ponce Avenue	E	23,940	93	Global MR	$7,397.52	98
Sheree Lane	Diane Avenue	CDS	E	15,478	92	Global MR	$4,782.74	97
Shoshoni Avenue	Navajo Avenue	East CDS	E	16,694	93	Global MR	$5,158.49	98
Shoshoni Avenue	Navajo Avenue	West CDS	E	23,990	92	Global MR	$7,412.97	97
Six Nations Avenue	Valencia Avenue	Navajo Avenue	E	17,760	92	Global MR	$5,487.89	97
Skymeadow Drive	Shalanwood Lane	Cedarlawn Drive	E	13,280	93	Global MR	$4,103.55	98
Somerset Drive	Kraemer Boulevard	Brookhaven Avenue	E	47,016	93	Global MR	$14,528.06	98
Somerset Drive	Brookhaven Avenue	Valencia Avenue	E	48,780	93	Global MR	$15,073.15	98
Southhampton Way	Pembroke Place	Sheffield Avenue	E	14,966	66	Global MR	$4,624.53	76
Spruce Street	Van Buren Street	CDS	E	15,734	90	Global MR	$4,861.85	95
St. Andrews Avenue	Cypress Point	Montecito Street	E	24,896	93	Global MR	$7,692.93	98
Stardust Drive	Primrose Avenue	CDS	E	16,918	93	Global MR	$5,227.71	98
Stardust Drive	Harmony Lane	CDS	E	15,670	93	Global MR	$4,842.07	98
Stardust Drive	Ruby Drive	CDS	E	17,206	92	Global MR	$5,316.70	97
Stratford Circle	Bradford Avenue	Avon Lane	E	13,020	93	Global MR	$4,023.21	98
Sue Drive	Alta Vista Street	Finnell Way	E	28,476	78	Global MR	$8,799.16	86

Street Name	From	To	Rank	Section Area	Avg Condition Before	Maintenance	Total	Avg Condition After
Sunflower Avenue	Azalea Avenue	Magnolia Avenue	E	18,072	93	Global MR	$5,584.29	98
Sunrise Street	Primrose Avenue	CDS	E	17,174	91	Global MR	$5,306.81	96
Sunrise Street	Twilight Street	Melody Lane	E	41,590	93	Global MR	$12,851.42	98
Sunrise Way	Sunrise Street	CDS	E	5,238	90	Global MR	$1,618.56	95
Sunset Drive	Chapman Avenue	Placentia Avenue	E	24,960	91	Global MR	$7,712.70	96
Swail Dr	Alta Vista Street	Loyd Way	E	13,536	93	Global MR	$4,182.66	98
Swanson Avenue	Brookhaven Avenue	Valencia Drive	E	55,946	83	Global MR	$17,287.46	90
Tangier Avenue	Orleans Drive	Limerick Drive	E	20,412	93	Global MR	$6,307.36	98
Tartan Circle	Kenoak Drive	CDS	E	6,582	90	Global MR	$2,033.86	95
Teodoro Street	Somerset Drive	CDS	E	15,446	90	Global MR	$4,772.85	95
Teodoro Street	Swanson Avenue	Somerset Drive	E	12,060	93	Global MR	$3,726.57	98
Teton Circle	McKinley Drive	CDS	E	20,502	66	Global MR	$6,335.17	76
Thomas Circle	Borromeo Avenue	CDS	E	7,286	91	Global MR	$2,251.39	96
Tomko Way	Castner Drive	Campanis Lane	E	7,936	93	Global MR	$2,452.24	98
Tuffree Boulevard	Bastanchury Road	Borromeo Avenue	E	25,524	70	Global MR	$7,886.98	80
Tuffree Boulevard	Borromeo Avenue	Tuffreee Park	E	23,832	75	Global MR	$7,364.15	83
Tunice Street	Chickasaw Drive	Blackfoot Avenue	E	3,048	81	Global MR	$941.84	89
Tweed Street	Somerset Drive	CDS	E	16,150	79	Global MR	$4,990.39	87
Twilight Lane	Madison Avenue	Kevin Way	E	10,518	85	Global MR	$3,250.09	92
Twilight Street	Ruby Drive	Primrose Avenue	E	23,544	93	Global MR	$7,275.16	98
Twilight Street	Primrose Avenue	Melody Lane	E	39,744	93	Global MR	$12,281.00	98
Twilight Street	Melody Lane	CDS	E	8,238	66	Global MR	$2,545.56	76
Tynes Drive	Ponce Avenue	CDS	E	17,622	93	Global MR	$5,445.24	98
Valencia Avenue	Palm Drive	Tangier Avenue	E	28,152	92	Global MR	$8,699.04	97
Valparaiso E	Puerto Natales	Valparaiso N	E	19,728	93	Global MR	$6,096.00	98
Valparaiso N	Valparaiso E	Vina Del Mar Ave	E	30,456	75	Global MR	$9,410.98	83
Valparaiso Way	Rose Drive	Valparaiso, N	E	8,085	93	Global MR	$2,498.29	98
Van Buren Street	Orangethorpe Ave	1076' N. Orangethorpe	E	37,620	93	Global MR	$11,624.68	98
Van Buren Street	1076' N. Orangethorpe	North City Limits	E	73,080	92	Global MR	$22,581.91	97
Venice Avenue	Morse Avenue	Brunswick Avenue	E	21,780	93	Global MR	$6,730.08	98
Venice Avenue	Brunswick Avenue	Aberdeen Drive	E	8,992	93	Global MR	$2,778.55	98
Verona Place	Morse Avenue	CDS	E	22,772	93	Global MR	$7,036.61	98
Via Balboa	Calle Del Coronado	CDS	E	7,558	93	Global MR	$2,335.44	98
Via Cortez	Calle Del Coronado	150' S/O Calle Del Coronado	E	3,600	66	Global MR	$1,112.41	76

Street Name	From	To	Rank	Section Area	Avg Condition Before	Maintenance	Total	Avg Condition After
Via Cortez	150' S/O Calle Del Coronado	100' E/O Calle Pizarro	E	8,640	93	Global MR	$2,669.78	98
Via Cortez	100' E/O Calle Pizarro	Calle Pizarro	E	2,400	93	Global MR	$741.61	98
Via De Leon	Calle Pizarro	Calle Del Coronado	E	10,200	66	Global MR	$3,151.83	76
Vicky Lane	Diane Avenue	CDS	E	15,062	91	Global MR	$4,654.20	96
Vina Del Mar Ave	Valparaiso Drive N	CDS	E	25,282	69	Global MR	$7,812.20	79
Vina Del Mar Ave	Jefferson Street	Puerto Natales Drive	E	36,036	93	Global MR	$11,135.22	98
Vina Del Mar Circle	Vina Del Mar Avenue	CDS	E	5,824	91	Global MR	$1,799.63	96
Vina Del Mar Place	Vina Del Mar Ave	CDS	E	5,824	92	Global MR	$1,799.63	97
Violet Circle	Sunflower Avenue	CDS	E	12,534	83	Global MR	$3,873.04	90
Voigt Way	Swail Dr	Collard Way	E	14,944	93	Global MR	$4,617.73	98
Wabash Circle	Wabash Avenue	CDS	E	13,366	66	Global MR	$4,130.13	76
Waco Avenue	Chickasaw Drive	CDS	E	9,494	66	Global MR	$2,933.67	76
Waco Avenue	Chickasaw Drive	Seneca Street	E	5,056	93	Global MR	$1,562.32	98
Walnut Avenue	Chapman Avenue	CDS	E	18,816	93	Global MR	$5,814.19	98
Warren Street	Palm Drive	Barbara Avenue	E	45,144	66	Global MR	$13,949.61	76
Whitten Way	Placentia Avenue	Key Drive	E	18,684	93	Global MR	$5,773.40	98
Wilcox Circle	Wilcox Way	CDS	E	7,542	80	Global MR	$2,330.50	88
Wilcox Way	W/S Brookhaven Ave	Wilcox Circle	E	10,806	91	Global MR	$3,339.08	96
Wilson Avenue	Bradford Avenue	Melrose Street	E	21,240	93	Global MR	$6,563.21	98
Wilson Avenue	Melrose Street	CDS	E	17,956	93	Global MR	$5,548.45	98
Wilson Circle	Twilight Street	CDS	E	6,838	91	Global MR	$2,112.96	96
Windflower Circle	Windflower Lane	CDS	E	6,554	93	Global MR	$2,025.20	98
Windflower Lane	Bluebell Avenue	Hollyhock Lane	E	29,304	93	Global MR	$9,055.01	98
Windmere Drive	Buena Vista Street	CDS	E	38,494	64	Global MR	$11,894.75	75
Wingfoot Street	St. Andrews Avenue	Pinehurst Avenue	E	11,712	93	Global MR	$3,619.04	98
Wingfoot Street	Pinehurst Avenue	Eagle Drive	E	19,008	93	Global MR	$5,873.52	98
Winney Circle	Sarah Avenue	CDS	E	6,518	93	Global MR	$2,014.08	98
Wooden Drive N	Bastanchury Road	Wooden Drive W	E	15,336	91	Global MR	$4,738.86	96
Wooden Drive W	Wooden Drive N	Placentia Avenue	E	20,448	90	Global MR	$6,318.48	95
Wyandotte Avenue	Chickasaw Drive	CDS	E	9,398	66	Global MR	$2,904.01	76
Yankton Street	Chickasaw Drive	Natchez Avenue	E	3,240	88	Global MR	$1,001.17	94
Yellowstone Avenue	Van Buren Avenue	Vaqueros Park	E	27,972	93	Global MR	$8,643.42	98
York Drive	Pembroke Street	Sheffield Avenue	E	9,308	66	Global MR	$2,876.20	76
Yosemite Drive	Yellowstone Avenue	Everglade Circle	E	21,204	68	Global MR	$6,552.09	78

Maintain Current Weighted Avg. PCI (Residential/Arterial)
FY 2017-18

Street Name	From	To	Rank	Section Area	Avg Condition Before	Maintenance	Total	Avg Condition After
Yosemite Drive	Everglade Circle	CDS	E	22,186	68	Global MR	$6,855.53	78
Young Drive	Bickford Street	Bastanchury Road	E	14,592	67	Global MR	$4,508.97	77
Zion Avenue	Jefferson Street	Carlsbad Street	E	19,808	93	Global MR	$6,120.72	98
Alley	Walnut Avenue	West End	O	5,800	57	Major Above Critical	$11,302.24	100
Kraemer Boulevard	N/S Chapman Avenue	N/S Alta Vista Street	P	81,360	68	Major Above Critical	$151,679.62	100
Kraemer Boulevard	N/S Morse Avenue	S/S Yorba Linda Blvd.	P	38,430	71	Major Above Critical	$62,188.03	100
Kraemer Boulevard	N/S Golden Avenue	North City Limit	P	30,240	71	Major Above Critical	$48,934.84	100
Kraemer Boulevard	N/S Golden Avenue	N/S Bastanchury Road	P	98,128	68	Major Above Critical	$182,940.24	100
Kraemer Boulevard	N/S Chapman Avenue	N/S Crowther Avenue	P	40,788	75	Major Above Critical	$41,670.48	100
Yorba Linda Blvd.	W/S McCormack Lane	E/S Rose Drive	P	83,400	71	Major Above Critical	$134,803.58	100
Yorba Linda Blvd.	E/S Rose Drive	W/S McCormack Lane	P	83,400	68	Major Above Critical	$155,482.80	100
Placentia Avenue	N/S Center Street	N/S Chapman Avenue	S	14,610	57	Major Above Critical	$28,602.91	100
Rose Drive	South City Limits	S/S Imperial Highway	S	12,751	93	Global MR	$3,940.09	98
Rose Drive	N/S Imperial Highway	North City Limits	S	12,780	93	Global MR	$3,949.05	98
Rose Drive	North City Limits	N/S Imperial Highway	S	12,780	93	Global MR	$3,949.05	98
Rose Drive	S/S Imperial Highway	South City Limits	S	12,751	93	Global MR	$3,940.09	98
Valencia Avenue	N/S Yorba Linda Blvd.	N/S Bastanchury Road	S	80,040	96	Global MR	$24,732.56	100
Valencia Avenue	N/S Bastanchury Road	S/S Golden Avenue	S	79,110	96	Global MR	$24,445.19	100
Valencia Avenue	N/S Golden Avenue	North City Limits	S	23,400	96	Global MR	$7,230.66	100
Valencia Avenue	North City Limits	N/S Golden Avenue	S	23,400	96	Global MR	$7,230.66	100
Valencia Avenue	S/S Golden Avenue	N/S Bastanchury Road	S	79,110	96	Global MR	$24,445.19	100
Valencia Avenue	N/S Bastanchury Road	N/S Yorba Linda Blvd.	S	80,040	96	Global MR	$24,732.56	100
							$3,263,372	

Street Name	From	To	Rank	Section Area	Avg Condition Before	Maintenance	Total	Avg Condition After
Buena Vista Ave	E/S Rose Drive	East City Limits	C	170,400	56	Major Above Critical	$346,994.99	100
Golden Avenue	E/S Valencia Avenue	E/S Kraemer Boulevard	C	79,320	57	Major Above Critical	$159,466.85	100
Aldrin Way	Arnstrong Drive	Palm Drive	E	10,980	57	Major Above Critical	$22,053.35	100
All America Way	Chapman Avenue	Alta Vista Street	E	70,200	58	Major Above Critical	$138,827.76	100
Anned Drive	Bradford Avenue	Chapman Avenue	E	38,232	62	Major Above Critical	$73,414.28	100
Boisseranc Lane	Highland Avenue	Aqueduct Drive	E	23,328	57	Major Above Critical	$46,783.52	100
Calle Pizarro	Via Cortez	Via De Leon	E	9,984	62	Global MR	$3,177.63	73
Christensen Drive	Bickford Street	Young Drive	E	16,960	58	Major Above Critical	$33,558.88	100
Horseshoe Drive	Mariposa Avenue	Los Alamitos	E	19,680	57	Major Above Critical	$39,467.58	100
Jones Place	Brower Avenue	CDS	E	16,022	56	Major Above Critical	$32,661.86	100
McCormack Lane	Cobb Avenue	Berkenstock Lane	E	22,176	79	Major Above Critical	$3,278.96	100
Murray Street	Santa Fe Avenue	South End	E	7,320	58	Major Above Critical	$14,461.92	100
Nancita Avenue	Richfield Road	Fee Ana Street	E	24,832	62	Major Above Critical	$47,683.18	100
San Gabriel Lane	Chapman Avenue	San Diego Lane	E	29,304	63	Major Above Critical	$56,270.46	100
San Rafael Circle	San Diego Lane	CDS	E	15,222	60	Major Above Critical	$29,229.76	100
Santa Fe Avenue	Murray Avenue	Melrose Street	E	13,280	59	Major Above Critical	$25,834.04	100
Swanson Avenue	Valencia Avenue	Whitman Drive	E	5,596	62	Major Above Critical	$10,745.61	100
Alley	Primrose Avenue	Ruby Drive	O	13,340	58	Major Above Critical	$26,289.19	100
Alley	Cherry Street	Orangethorpe Ave	O	7,280	56	Major Above Critical	$14,788.51	100
Alley, N/o Santa Fe	Main Street	Bradford Avenue	O	5,500	65	Major Above Critical	$10,561.27	100
Kraemer Boulevard	N/S Yorba Linda Blvd.	N/S Bastanchury Road	P	114,832	69	Major Above Critical	$220,503.99	100
Kraemer Boulevard	N/S Bastanchury Road	N/S Golden Avenue	P	96,328	73	Major Above Critical	$120,601.57	100
Alta Vista Street	E/S Central Avenue	W/S Rose Drive	S	94,650	57	Major Above Critical	$190,260.53	100
Alta Vista Street	W/S Jefferson Street	E/S Rose Drive	S	61,590	56	Major Above Critical	$125,674.09	100
Alta Vista Street	W/S Rose Drive	E/S Central Avenue	S	94,650	57	Major Above Critical	$190,260.53	100
Crowther Avenue	E/S Placentia Avenue	W/S Melrose Street	S	70,560	62	Major Above Critical	$135,491.51	100
Crowther Avenue	E/S Melrose Street	East City Limits	S	82,710	67	Major Above Critical	$158,822.32	100
Crowther Avenue	East City Limits	E/S Melrose Street	S	82,170	66	Major Above Critical	$157,785.40	100
Crowther Avenue	W/S Melrose Street	E/S Placentia Avenue	S	82,280	66	Major Above Critical	$157,996.62	100
Lakeview Avenue	South City Limits	S/S Orangethorpe Ave	S	33,200	59	Major Above Critical	$64,566.79	100
Orangethorpe Ave	E/S Rose Drive	W/S Jefferson Street	S	53,889	70	Major Above Critical	$100,892.18	100
Orangethorpe Ave	East City Limit	E/S Melrose Street	S	103,950	66	Major Above Critical	$199,608.04	100
Palm Drive	E/S Roxborough Drive	W/S Rose Drive	S	66,570	58	Major Above Critical	$131,777.66	100
Placentia Avenue	South City Limits	S/S Orangethorpe Ave	S	47,940	58	Major Above Critical	$94,912.15	100

Street Name	From	To	Rank	Section Area	Avg Condition Before	Maintenance	Total	Avg Condition After
Valencia Avenue	Palm Drive	Yorba Linda Blvd.	S	38,190	75	Major Above Critical	$39,453.52	100
Valencia Avenue	Yorba Linda Blvd.	Palm Drive	S	38,190	75	Major Above Critical	$39,453.52	100
							$3,263,610	

Maintain Current Weighted Avg. PCI (Residential/Arterial)
FY 2019-20

Street Name	From	To	Rank	Section Area	Avg Condition Before	Maintenance	Total	Avg Condition After
Alta Vista Street	E/S Jefferson Street	W/S Van Buren Street	E	55,025	63	Major Above Critical	$108,830.54	100
Alta Vista Street	W/S Van Buren Street	E/S Jefferson Street	E	55,025	61	Major Above Critical	$108,830.54	100
Barker Way	Cambridge Avenue	CDS	E	23,916	67	Major Above Critical	$47,301.98	100
Cisneros Lane	Nevin Lane	Tidland Circle	E	9,756	78	Major Above Critical	$4,766.03	100
Hall Lane	Corbett Drive	Lawson Lane	E	14,016	62	Major Above Critical	$27,721.38	100
Josie Circle	Boisseranc Lane	CDS	E	14,838	60	Major Above Critical	$29,482.13	100
Larsen Lane	Iwanaga Place	West End	E	19,584	75	Major Above Critical	$19,018.57	100
Lee Place	Virginia Place	CDS	E	16,374	71	Major Above Critical	$27,948.41	100
Lemke Drive	230' E/o Mary	Cooper Drive	E	10,836	65	Major Above Critical	$21,431.85	100
Murray Street	Santa Fe Avenue	Center Street	E	21,240	62	Major Above Critical	$42,009.28	100
Shepard Circle	Palm Drive	CDS	E	10,838	67	Major Above Critical	$21,435.81	100
St. James Place	Lee Place	Nenno Avenue	E	19,296	71	Major Above Critical	$32,935.91	100
Tuffree Boulevard	Palm Drive	Livingston Avenue	E	34,632	70	Major Above Critical	$67,332.07	100
Wilma Circle	Boisseranc Lane	CDS	E	15,382	70	Major Above Critical	$29,571.28	100
Alley, E.W.N.S.	Seville Street	Fire Station	O	11,720	59	Major Above Critical	$23,623.10	100
Alley, East	Center Street	Alley N/o Santa Fe	O	7,632	65	Major Above Critical	$15,094.86	100
Bastanchury Road	E/S Kraemer Boulevard	E/S Brookhaven Avenue	P	46,560	30	Major Below Critical	$233,526.89	100
Bastanchury Road	W/S Valencia Avenue	E/S Brookhaven Avenue	P	47,358	25	Major Below Critical	$237,529.35	100
Bastanchury Road	E/S Brookhaven Avenue	E/S Kraemer Boulevard	P	44,760	20	Major Below Critical	$224,498.79	100
Bastanchury Road	W/S Placentia Avenue	West City Limits	P	40,412	29	Major Below Critical	$202,690.91	100
Kraemer Boulevard	N/S Madison Avenue	N/S Morse Avenue	P	73,632	40	Major Below Critical	$167,160.02	100
Rose Drive	N/S Orangethorpe Ave	S/S Alta Vista Street	P	93,270	40	Major Below Critical	$211,742.39	100
Rose Drive	N/S Buena Vista Street	N/S Palm Drive	P	36,789	34	Major Below Critical	$140,856.96	100
Rose Drive	S/S Yorba Linda Blvd	N/S Palm Drive	P	86,940	24	Major Below Critical	$436,057.30	100
Rose Drive	N/S Buena Vista Street	S/S Alta Vista Street	P	59,475	24	Major Below Critical	$298,303.52	100
Rose Drive	S/S Alta Vista Street	N/S Orangethorpe Ave	P	89,670	28	Major Below Critical	$449,749.92	100
Placentia Avenue	N/S Chapman Avenue	N/S Center Street	S	14,610	43	Major Below Critical	$33,047.02	100
							$3,262,497	

Maintain Current Weighted Avg. PCI (Residential/Arterial)
FY 2020-21

Street Name	From	To	Rank	Section Area	Avg Condition Before	Maintenance	Total	Avg Condition After
Depot Street	Cherry Street	Orangethorpe Ave	E	15,424	77	Major Above Critical	$9,363.49	100
Bastanchury Road	West City Limits	W/S Placentia Avenue	P	41,412	12	Major Below Critical	$213,937.72	100
Bastanchury Road	E/S Brookhaven Avenue	W/S Valencia Avenue	P	48,558	11	Major Below Critical	$250,854.53	100
Chapman Avenue	W/S Angelina Drive	W/S Kraemer Blvd.	P	39,873	0	Major Below Critical	$205,987.12	100
Chapman Avenue	E/S Kraemer Blvd	W/S Central Avenue	P	84,546	4	Major Below Critical	$436,771.42	100
Chapman Avenue	W/S Central Avenue	N/S Orangethorpe Ave	P	84,516	0	Major Below Critical	$436,616.44	100
Chapman Avenue	N/S Orangethorpe Ave	W/S Central Avenue	P	89,316	11	Major Below Critical	$461,413.63	100
Chapman Avenue	W/S Central Avenue	E/S Kraemer Blvd	P	85,146	0	Major Below Critical	$439,871.07	100
Rose Drive	N/S Palm Drive	S/S Yorba Linda Blvd	P	87,540	8	Major Below Critical	$452,238.67	100
Rose Drive	N/S Palm Drive	N/S Buena Vista Street	P	33,189	10	Major Below Critical	$171,457.04	100
Bradford Avenue	380' N/O Madison Avenue	S/S Carlson Lane	S	16,260	36	Major Below Critical	$54,992.38	100
Orangethorpe Ave	W/S Jefferson Street	E/S Van Buren Street	S	59,400	55	Major Below Critical	$130,412.24	100
							$3,263,916	

Street Name	From	To	Rank	Section Area	Avg Condition Before	Maintenance	Total	Avg Condition After
Imperial Highway	West City Limits	East City Limits	B	190,000	79	Global MR	$66,079.17	87
Orangethorpe Ave	W/S Placentia Avenue	E/S Iowa Place	B	75,900	93	Global MR	$26,396.89	98
Orangethorpe Ave	E/S Iowa Place	E/S Melrose Street	B	63,500	93	Global MR	$22,084.36	98
Orangethorpe Ave	E/S Melrose Street	E/S Iowa Place	B	58,100	93	Global MR	$20,206.31	98
Orangethorpe Ave	E/S Iowa Place	W/S Placentia Avenue	B	75,900	93	Global MR	$26,396.89	98
Yorba Linda Blvd.	E/S Kraemer Boulevard	E/S Palm Drive	B	21,528	79	Global MR	$7,487.12	87
Yorba Linda Blvd.	E/S Palm Drive	E/S Kraemer Boulevard	B	26,808	79	Global MR	$9,323.42	87
Yorba Linda Blvd.	W/S Kraemer Boulevard	E/S Bradford Street	B	30,528	79	Global MR	$10,617.18	87
Bradford Avenue	N/S Madison Avenue	480' S/O Madison Avenue	C	14,400	91	Global MR	$5,008.11	96
Bradford Avenue	2846' N/O Chapman Avenue	N/S Madison Avenue	C	14,400	84	Global MR	$5,008.11	91
Golden Avenue	E/S Kraemer Boulevard	E/S Valencia Avenue	C	79,320	47	Major Below Critical	$190,344.04	100
Jefferson Street	N/S Orangethorpe Ave	S/S Alta Vista	C	150,360	75	Global MR	$52,292.97	84
Madison Avenue	West City Limits	E/S Lawanda Place	C	35,130	93	Global MR	$12,217.69	98
Alcott Avenue	Kilmer Drive	CDS	E	39,214	77	Global MR	$13,638.05	85
Alta Vista Street	Angelina Drive	Kraemer Boulevard	E	13,734	90	Global MR	$4,776.48	96
Alta Vista Street	Kraemer Boulevard	Angelina Drive	E	13,716	91	Global MR	$4,770.22	96
Anderson Street	Trumpet Avenue	Alcott Avenue	E	23,760	67	Global MR	$8,263.37	77
Angelina Drive	Chapman Avenue	Alta Vista Street	E	69,624	90	Global MR	$24,214.19	96
Angelina Drive	Chapman Avenue	Backs Lane	E	25,920	66	Global MR	$9,014.59	76
Appling Avenue	Spahn Lane	McCormack Lane	E	28,320	78	Global MR	$9,849.27	86
Aqueduct Drive	Boisseranc Lane	Belmont Way	E	8,448	75	Global MR	$2,938.09	84
Armstrong Drive	Collins Way	CDS	E	36,154	61	Global MR	$12,573.82	72
Arnold Drive	La Jolla Street	North End	E	20,896	77	Global MR	$7,267.32	85
Ave De Pio Pico	La Jolla Street	CDS	E	22,006	77	Global MR	$7,653.36	85
Baker Street	Walnut Avenue	Melrose Street	E	14,784	71	Global MR	$5,141.66	81
Bay Meadows Dr	Mariposa Avenue	Mariposa Avenue	E	49,024	93	Global MR	$17,049.82	98
Beal Avenue	Tuffree Boulevard	Ranchero Way	E	26,464	79	Global MR	$9,203.79	87
Beal Avenue	Tuffree Boulevard	Stanley Avenue	E	19,030	79	Global MR	$6,618.35	87
Beggerly Circle	CDS	Downey Lane	E	5,558	79	Global MR	$1,932.99	87
Belmont Way	Aqeduct Drive	Caliente Court	E	9,888	67	Global MR	$3,438.90	77
Benjamin Avenue	Vincente Avenue	CDS	E	10,678	62	Global MR	$3,713.65	73
Berkenstock Lane	McCormack Lane	Kilmer Drive	E	28,944	75	Global MR	$10,066.29	83
Berkenstock Lane	McCormack Lane	Spahn Lane	E	23,200	77	Global MR	$8,068.61	85
Blankenship Circle	Garten Drive	CDS	E	16,022	91	Global MR	$5,572.21	96

Street Name	From	To	Rank	Section Area	Avg Condition Before	Maintenance	Total	Avg Condition After
Breting Way	Angelina Drive	CDS	E	14,326	69	Global MR	$4,982.37	79
Brookhaven Avenue	Bastanchury Road	Yorba Linda Blvd.	E	95,976	71	Global MR	$33,379.02	81
Brooklyn Avenue	McCormack Lane	Cartlen Drive	E	16,960	72	Global MR	$5,898.44	82
Buccaneer Drive	Anchorage Circle	Easton Street	E	6,890	62	Global MR	$2,396.24	73
Buck Place	Downey Lane	Central Avenue	E	7,020	91	Global MR	$2,441.45	96
Caliente Way	Belmont Way	North End	E	9,144	61	Global MR	$3,180.15	72
Camarillo Street	Santa Fe Avenue	CDS	E	26,070	72	Global MR	$9,066.76	82
Cambridge Avenue	Bastanchury Road	Sherwood Avenue	E	38,976	79	Global MR	$13,555.27	87
Canard Avenue	Livingston Avenue	Beal Avenue	E	36,512	77	Global MR	$12,698.33	85
Capistrano Street	Ventura Avenue	Santa Fe Avenue	E	16,416	66	Global MR	$5,709.24	76
Carew Drive	Garten Drive	CDS	E	25,558	90	Global MR	$8,888.69	96
Cartlen Drive	Brooklyn Avenue	Bastanchury Road	E	48,224	68	Global MR	$16,771.59	78
Cartlen Drive	South City Limits	Berkenstock Lane	E	47,664	91	Global MR	$16,576.83	96
Cartlen Drive	Cobb Avenue	North End	E	8,256	87	Global MR	$2,871.31	94
Center Street	Walnut Avenue	Murray Street	E	9,900	79	Global MR	$3,443.07	87
Center Street	Alta Street	Bradford Avenue	E	11,952	91	Global MR	$4,156.73	96
Center Street	Murray Street	Placentia Avenue	E	49,104	79	Global MR	$17,077.64	87
Central Avenue	Chapman Avenue	San Juan Lane	E	7,034	82	Global MR	$2,446.32	89
Chang Lane	Alta Vista Street	Larsen Lane	E	17,388	71	Global MR	$6,047.29	81
Clark Avenue	Livingston Avenue	Lewis Place	E	16,160	66	Global MR	$5,620.21	76
Clemens Drive	Hemingway Avenue	Cobb Avenue	E	19,836	90	Global MR	$6,898.67	96
Cobb Avenue	McCormack Lane	Spahn Lane	E	26,748	79	Global MR	$9,302.56	87
Cobb Avenue	Clemens Drive	Hamer Drive	E	33,264	89	Global MR	$11,568.72	95
Colgate Drive	Colgate Way	CDS	E	17,002	57	Global MR	$5,913.04	68
Colgate Way	Vanderbuilt Drive	Colgate Drive	E	8,784	59	Global MR	$3,054.94	70
Collins Way	Palm Drive	Armstrong Drive	E	21,780	62	Global MR	$7,574.76	73
Cooper Drive	Lemke Drive	Whitman Drive	E	26,352	66	Global MR	$9,164.83	76
Corbett Drive	Hall Lane	CDS	E	14,550	67	Global MR	$5,060.27	77
Cuyler Avenue	McCormack Lane	Spahn Lane	E	26,304	77	Global MR	$9,148.14	85
Cypress Street	La Jolla Street	South CDS	E	20,022	79	Global MR	$6,963.35	87
Cypress Street	La Jolla Street	North End	E	23,840	76	Global MR	$8,291.20	84
Dartmouth Drive	All America Way	Dartmouth Way	E	25,704	62	Global MR	$8,939.47	73
Dartmouth Way	Dartmouth Drive	Stanford Drive	E	10,908	61	Global MR	$3,793.64	72
De Jesus Drive	Central Avenue	Langer Drive N	E	14,784	62	Global MR	$5,141.66	73

Street Name	From	To	Rank	Section Area	Avg Condition Before	Maintenance	Total	Avg Condition After
Dixon Place	West CDS	East CDS	E	28,676	60	Global MR	$9,973.09	71
Downey Lane	South CDS	North CDS	E	69,932	79	Global MR	$24,321.31	87
Dressel Drive	Garcia Place	Howard Place	E	9,864	62	Global MR	$3,430.55	73
Dressel Drive	Buena Vista Street	Munoz Place	E	6,804	91	Global MR	$2,366.33	96
Easton Street	Wallgreen Street	Buccaneer Drive	E	11,488	79	Global MR	$3,995.36	87
Easton Street	Buccaneer Drive	Moisi Lane	E	7,168	62	Global MR	$2,492.92	73
Edison Street	Center Street	South End	E	4,932	79	Global MR	$1,715.28	87
Encinitas Way	Camarillo Street	East CDS	E	5,518	60	Global MR	$1,919.08	71
Estelle Lane	Fee Ana Street	CDS	E	22,454	77	Global MR	$7,809.17	85
Evans Lane	CDS	East End	E	35,470	76	Global MR	$12,335.94	84
Faulkner Drive	Hemingway Avenue	Bastanchury Road	E	13,032	91	Global MR	$4,532.34	96
Garcia Place	West CDS	East CDS	E	28,784	60	Global MR	$10,010.65	71
Garten Drive	Jefferson Street	Blankenship Circle	E	24,672	78	Global MR	$8,580.55	86
Gehrig Avenue	Spahn Lane	McCormack Lane	E	23,104	79	Global MR	$8,035.23	87
Georgetown Ln	E/S All American Way	Harvard Ct	E	6,016	91	Global MR	$2,092.28	96
Gerhold Lane	North End	Evans Lane	E	14,580	85	Global MR	$5,070.71	92
Gomez Circle	CDS	Downey Lane	E	13,750	79	Global MR	$4,782.05	87
Gonzales Street	La Jolla Street	North End	E	19,872	78	Global MR	$6,911.19	86
Gordon Way	Downey Lane	Central Avenue	E	7,416	79	Global MR	$2,579.17	87
Granger Drive	Howard Place	Hill Street	E	10,188	62	Global MR	$3,543.23	73
Hamer Drive	CDS	Berkenstock Lane	E	24,918	91	Global MR	$8,666.11	96
Hamer Drive	Berkenstock Lane	South City Limits	E	47,556	90	Global MR	$16,539.27	96
Hamer Drive	Mathewson Avenue	Brooklyn Avenue	E	41,632	79	Global MR	$14,478.99	87
Hannah Way	Angelina Drive	CDS	E	13,110	65	Global MR	$4,559.46	75
Harte Way	Cobb Avenue	Bastanchury Road	E	9,324	90	Global MR	$3,242.75	96
Harvard Ct	Georgetown Ln	CDS	E	9,110	91	Global MR	$3,168.32	96
Havasu Drive	Yorba Linda Blvd.	Tahoe Avenue	E	7,400	62	Global MR	$2,573.61	73
Hawthorne Street	Tennyson Avenue	Trumpet Avenue	E	12,416	67	Global MR	$4,318.10	77
Heloise Way	Royal Stewart	CDS	E	18,166	70	Global MR	$6,317.86	80
Hemingway Avenue	Kilmer Drive	CDS	E	40,114	87	Global MR	$13,951.05	94
Heritage Avenue	Livingston Avenue	Islandia Drive	E	21,590	79	Global MR	$7,508.68	87
Highland Avenue	Orchard Drive	Mariposa Avenue	E	33,408	76	Global MR	$11,618.80	84
Hill Street	Jefferson Street	East End	E	26,784	75	Global MR	$9,315.08	84
Holmes Avenue	Anderson Street	Valencia Avenue	E	15,696	76	Global MR	$5,458.84	84

Street Name	From	To	Rank	Section Area	Avg Condition Before	Maintenance	Total	Avg Condition After
Horseshoe Circle	Horseshoe Drive	CDS	E	6,454	61	Global MR	$2,244.61	72
Howard Place	West CDS	East CDS	E	27,632	60	Global MR	$9,610.00	71
Huggins Avenue	McCormack Lane	Spahn Lane	E	29,536	77	Global MR	$10,272.18	85
Industrial Way	Crowther Avenue	Placentia Avenue	E	22,644	91	Global MR	$7,875.25	96
Iowa Place	Kansas Avenue	Missouri Avenue	E	10,112	62	Global MR	$3,516.80	73
Irene Way	Royal Stewart	CDS	E	6,870	75	Global MR	$2,389.28	83
Islandia Drive	Heritage Avenue	Larkspur Drive	E	8,192	79	Global MR	$2,849.06	87
Iwanaga Place	South End	Ray Drive	E	6,516	87	Global MR	$2,266.17	94
Jefferson Street	Alta Vista	Garten Drive	E	58,850	87	Global MR	$20,467.15	94
Joan Way	Cambridge Avenue	CDS	E	18,678	72	Global MR	$6,495.93	82
Kansas Avenue	Ohio Avenue	Iowa Place	E	28,992	56	Global MR	$10,082.99	67
Kathryn Way	Lemke Drive	CDS	E	16,374	62	Global MR	$5,694.63	73
Kilmer Drive	Alcott Avenue	CDS	E	31,654	87	Global MR	$11,008.79	94
Kimberly Avenue	Placentia Avenue	CDS	E	26,646	59	Global MR	$9,267.08	70
Kingston Road	Louise Avenue	Livingston Avenue	E	21,060	79	Global MR	$7,324.35	87
Kingston Road	Livingston Avenue	Laurelwood Avenue	E	33,526	79	Global MR	$11,659.84	87
La Jolla Street	Tafolla Street	Melrose Street	E	5,040	79	Global MR	$1,752.84	87
La Jolla Street	Ave De Pio Pico	Tafolla Street	E	49,752	75	Global MR	$17,303.01	84
Langer Drive E	Langer Drive N	Central Avenue	E	14,624	62	Global MR	$5,086.01	73
Langer Drive N	De Jesus Drive	Langer Drive E	E	17,056	69	Global MR	$5,931.82	79
Larkspur Drive	Islandia Drive	Livingston Avenue	E	20,950	79	Global MR	$7,286.10	87
Las Brisas Place	Mira Loma Avenue	CDS	E	15,020	55	Major Below Critical	$33,911.23	100
LaSalle Circle	South End	Louise Drive	E	10,908	79	Global MR	$3,793.64	87
Laurelwood Avenue	Kingston Road	Tuffree Boulevard	E	40,464	79	Global MR	$14,072.78	87
Lawn Avenue	Valencia Avenue	Seville Street	E	16,864	79	Global MR	$5,865.05	87
Lawrence Street	La Jolla Street	North End	E	21,088	77	Global MR	$7,334.09	85
Lawson Lane	Hall Lane	Carew Drive	E	7,744	70	Global MR	$2,693.25	80
Lemke Drive	Valencia Avenue	230' E/o Mary	E	22,860	70	Global MR	$7,950.37	80
Longfellow Circle	Longfellow Drive	CDS	E	6,806	62	Global MR	$2,367.03	73
Longfellow Drive	Whitman Drive	CDS	E	42,634	71	Global MR	$14,827.47	81
Longfellow Way	Longfellow Drive	Bastanchury Road	E	5,364	77	Global MR	$1,865.52	85
Lori Way	Cambridge Avenue	CDS	E	18,742	77	Global MR	$6,518.19	85
Los Alamitos Circle	Los Alamitos Drive	CDS	E	10,806	65	Global MR	$3,758.17	75
Los Alamitos Drive	East End	Saddle Drive	E	19,200	61	Global MR	$6,677.47	72

Street Name	From	To	Rank	Section Area	Avg Condition Before	Maintenance	Total	Avg Condition After
Louise Drive	Kingston Road	Sierra Bonita	E	30,024	79	Global MR	$10,441.90	87
Lyons Way E	Langer Drive N	Lyons Way N	E	10,528	62	Global MR	$3,661.48	73
Lyons Way N	Lyons Way E	Alta Vista Street	E	15,584	60	Global MR	$5,419.88	71
Madison Avenue	E/S Kraemer Blvd	W/S Windflower Lane	E	22,920	91	Global MR	$7,971.23	96
Main Street	Center Street	North End	E	19,476	61	Global MR	$6,773.46	72
Main Street	Center Street	Santa Fe Avenue	E	21,312	75	Global MR	$7,412.00	84
Maria Avenue	Vincente Avenue	Sierra Vista Avenue	E	15,616	62	Global MR	$5,431.01	73
Mary Way	Royal Stewart	Lemke Drive	E	14,112	67	Global MR	$4,907.94	77
Mathewson Avenue	McCormack Lane	Cartlen Drive	E	18,828	79	Global MR	$6,548.10	87
Mathewson Avenue	Cartlen Drive	Royal Stewart	E	22,356	89	Global MR	$7,775.08	95
McCormack Lane	Bastanchury Road	Golden Avenue	E	58,896	60	Global MR	$20,483.15	71
McCormack Lane	Bastanchury Road	Cobb Avenue	E	13,608	75	Global MR	$4,732.66	83
McCormack Lane	Berkenstock Lane	South City Limits	E	47,988	74	Global MR	$16,689.51	82
Melrose Street	Crowther Avenue	Santa Fe Avenue	E	41,400	91	Global MR	$14,398.30	96
Melrose Street	Santa Fe Avenue	Center Street	E	21,528	75	Global MR	$7,487.12	84
Melrose Street	Center Street	Chapman Avenue	E	21,780	69	Global MR	$7,574.76	79
Missouri Avenue	Iowa Place	Ohio Avenue	E	28,288	62	Global MR	$9,838.15	73
Monterey Circle	Ventura Avenue	North CDS	E	10,806	76	Global MR	$3,758.17	84
Monterey Way	Ventura Avenue	South CDS	E	7,990	78	Global MR	$2,778.80	86
Moss Circle	Seville Street	CDS	E	9,750	79	Global MR	$3,390.91	87
Munoz Place	West CDS	East CDS	E	28,676	80	Global MR	$9,973.09	88
Murray Street	Center Street	Chapman Avenue	E	20,664	74	Global MR	$7,186.63	83
Mykkanen Circle	Hill street	CDS	E	6,422	77	Global MR	$2,233.48	85
Nebraska Avenue	Tafolla Street	CDS	E	23,638	75	Global MR	$8,220.94	84
Nenno Avenue	St. James Place	CDS	E	36,428	76	Global MR	$12,669.12	84
Nevin Lane	Hill Street	CDS	E	26,362	82	Global MR	$9,168.31	89
Newcastle Avenue	Sheffield Street	Dover Way	E	20,422	62	Global MR	$7,102.47	73
Olive Street	Murray Street	Walnut Avenue	E	11,552	77	Global MR	$4,017.61	85
Orchard Drive	Highland Avenue	Lakeview Avenue	E	32,112	76	Global MR	$11,168.08	84
Orchard Drive	Highland Avenue	Richfield Road	E	65,664	73	Global MR	$22,836.96	82
Ott Street	Spahn Lane	McCormack Lane	E	24,672	78	Global MR	$8,580.55	86
Pallares Place	Hall Lane	Rutledge Drive	E	12,096	62	Global MR	$4,206.81	73
Peg Place	Seville Street	CDS	E	7,286	79	Global MR	$2,533.96	87
Petry Drive	Corbett Drive	Buena Vista Avenue	E	7,524	60	Global MR	$2,616.74	71

Street Name	From	To	Rank	Section Area	Avg Condition Before	Maintenance	Total	Avg Condition After
Ramona Street	Murray Avenue	CDS	E	25,991	75	Global MR	$9,039.28	84
Ramona Street	Walnut Avenue	Murray Avenue	E	9,824	65	Global MR	$3,416.64	75
Ranchero Way	Beal Avenue	Laurelwood Avenue	E	9,558	79	Global MR	$3,324.13	87
Ray Drive	CDS	Gerhold Lane	E	23,806	68	Global MR	$8,279.37	78
Reef Circle	Moisi Lane	West End	E	3,168	61	Global MR	$1,101.78	72
Ruby Drive	Bradford Avenue	Diamond Road	E	31,264	91	Global MR	$10,873.15	96
Rutledge Drive	Pallares Place	CDS	E	10,358	62	Global MR	$3,602.36	73
Saddle Drive	Los Alamitos Drive	Horseshoe Drive	E	24,972	61	Global MR	$8,684.89	72
San Antonio Circle	San Diego Lane	CDS	E	16,470	69	Global MR	$5,728.02	79
San Clemente Lane	San Diego Lane	San Juan Lane	E	25,740	69	Global MR	$8,951.99	79
San Diego Lane	San Gabriel Lane	San Clemente Lane	E	40,104	62	Global MR	$13,947.57	73
San Juan Lane	San Clemente Lane	San Gabriel Lane	E	48,384	67	Global MR	$16,827.24	77
San Juan Lane	San Gabriel Lane	CDS	E	11,782	55	Major Below Critical	$26,632.65	100
San Miguel Circle	San Diego Lane	CDS	E	13,942	62	Global MR	$4,848.82	73
San Simeon Circle	San Gabriel Lane	CDS	E	7,958	61	Global MR	$2,767.67	72
Santa Barbara	Santa Fe Avenue	Ventura Avenue	E	20,880	77	Global MR	$7,261.75	85
Santa Fe Avenue	Placentia Avenue	Murray Avenue	E	45,601	64	Global MR	$15,859.35	74
Santa Fe Avenue	Melrose Street	Bradford Avenue	E	13,500	66	Global MR	$4,695.10	76
Santa Fe Avenue	Melrose Street	Murray Avenue	E	13,240	66	Global MR	$4,604.67	76
Santa Fe Avenue	Bradford Avenue	Melrose Street	E	13,220	69	Global MR	$4,597.72	79
Saratoga Ave N	Tanforan Avenue E	Saratoga Avenue E	E	14,656	62	Global MR	$5,097.14	73
Segovia Circle	La Jolla Street	CDS	E	26,384	79	Global MR	$9,175.96	87
Seville Street	Trumpet Avenue	Yorba Linda Boulevard	E	51,732	56	Global MR	$17,991.62	67
Shady Lane	Seville Street	Valencia Avenue	E	19,152	79	Global MR	$6,660.78	87
Shaw Circle	Trumpet Avenue	CDS	E	6,934	76	Global MR	$2,411.54	84
Sherwood Village	Yorba Place	Yorba Place	E	82,544	76	Global MR	$28,707.57	84
Sierra Bonita Drive	Laurelwood Avenue	Livingston Avenue	E	28,320	77	Global MR	$9,849.27	85
Sierra Bonita Drive	Palm Drive	Livingston Avenue	E	38,952	77	Global MR	$13,546.93	85
Sinclair Circle	Holmes Avenue	CDS	E	7,158	61	Global MR	$2,489.45	72
Spahn Lane	Cobb Avenue	South End	E	60,032	79	Global MR	$20,878.24	87
St. John Way	St. James Place	Placentia Avenue	E	10,080	77	Global MR	$3,505.67	85
Stanford Circle	Stanford Drive	CDS	E	5,472	61	Global MR	$1,903.08	72
Stanford Drive	Mission Way	Central Avenue	E	41,148	60	Global MR	$14,310.66	71
Stanley Avenue	Beal Avenue	Livingston Avenue	E	36,224	77	Global MR	$12,598.17	85

Street Name	From	To	Rank	Section Area	Avg Condition Before	Maintenance	Total	Avg Condition After
Steinbeck Street	Trumpet Avenue	Tennyson Avenue	E	12,800	77	Global MR	$4,451.65	85
Symphony Avenue	Hamer Drive	McCormack Lane	E	9,756	91	Global MR	$3,392.99	96
Tafolla Street	La Jolla Street	Orangethorpe Ave	E	44,608	75	Global MR	$15,514.00	84
Tanforan Avenue E	Tanforan Avenue N	Saratoga Avenue N	E	4,928	61	Global MR	$1,713.89	72
Tennyson Avenue	Steinbeck Street	Hawthorne Street	E	16,160	75	Global MR	$5,620.21	83
Tidland Circle	Cisneros Lane	CDS	E	15,706	78	Global MR	$5,462.31	86
Trumpet Street	Hamer Drive	Steinbeck Street	E	18,756	67	Global MR	$6,523.06	77
Trumpet Street	Steinbeck Street	CDS	E	38,854	72	Global MR	$13,512.84	82
Tucker Place	Hill Street	Larsen Lane	E	10,188	66	Global MR	$3,543.23	76
Turf Drive	Angelina Drive	West End	E	16,452	62	Global MR	$5,721.76	73
Twain Place	Hemingway Avenue	CDS	E	14,038	90	Global MR	$4,882.21	96
Van Buren Street	South City Limits	Sierra Vista Street	E	40,960	62	Global MR	$14,245.28	73
Van Buren Street	Sierra Vista Street	Orangethorpe Ave	E	58,850	90	Global MR	$20,467.15	96
Ventura Avenue	Santa Barbara	Capristrano Street	E	16,812	76	Global MR	$5,846.96	84
Virginia Place	Nenno Avenue	Lee Place	E	21,142	78	Global MR	$7,352.87	86
Vista Avenue	La Jolla Street	North End	E	20,000	78	Global MR	$6,955.70	86
Walnut Avenue	Center Street	North End	E	17,088	93	Global MR	$5,942.95	98
Walnut Avenue	Center Street	Ramona Street	E	8,736	74	Global MR	$3,038.25	83
Walnut Street	Ramona Street	Santa Fe Avenue	E	10,048	62	Global MR	$3,494.54	73
Walnut Street	Santa Fe Avenue	Baker Street	E	10,112	76	Global MR	$3,516.80	84
Whitman Drive	Cooper Drive	Longfellow Drive	E	21,168	66	Global MR	$7,361.92	76
Aguirre Lane	Melrose Street	Santa Fe Avenue	O	11,496	79	Global MR	$3,998.14	87
Alley	Bastanchury Road	McCormack Lane	O	18,200	75	Global MR	$6,329.69	84
Alley	Center Street	Alta Street	O	8,128	79	Global MR	$2,826.80	87
Alley	Center Street	Santa Fe	O	8,592	79	Global MR	$2,988.17	87
Alley	Harmony Lane	North End	O	7,240	79	Global MR	$2,517.96	87
Alley	Cypress Avenue	Cypress Avenue	O	2,362	79	Global MR	$821.54	87
Alley, East	Chapman Avenue	Center Street	O	9,576	79	Global MR	$3,330.39	87
Alley, N.S.	Yorba Linda Blvd	North End	O	6,264	79	Global MR	$2,178.53	87
Alley, N/o Santa Fe	Main Street	Melrose Street	O	5,500	77	Global MR	$1,912.82	85
Alley, North	Center Street	Center Street	O	25,880	79	Global MR	$9,000.68	87
Alley, South	Melrose Street	Santa Fe Avenue	O	7,146	69	Global MR	$2,485.27	79
Alley, South	Center Street	Center Street	O	21,500	79	Global MR	$7,477.38	87
Alley, South	Main Street	Melrose Street	O	5,500	69	Global MR	$1,912.82	79

Street Name	From	To	Rank	Section Area	Avg Condition Before	Maintenance	Total	Avg Condition After
Alley, West	Alley N/o Santa Fe	Center Street	O	7,668	78	Global MR	$2,666.82	86
Alley, West	Center Street	Chapman Avenue	O	9,828	77	Global MR	$3,418.03	85
Bastanchury Road	E/S Placentia Avenue	E/S Tuffree Boulevard	P	46,461	93	Global MR	$16,158.44	98
Bastanchury Road	E/S Tuffree Boulevard	W/S Kraemer Boulevard	P	50,751	93	Global MR	$17,650.44	98
Bastanchury Road	W/S Kraemer Boulevard	E/S Tuffree Boulevard	P	46,092	93	Global MR	$16,030.11	98
Bastanchury Road	E/S Tuffree Boulevard	E/S Placentia Avenue	P	47,061	93	Global MR	$16,367.12	98
Chapman Avenue	W/S Kraemer Blvd.	W/S Angelina Drive	P	39,153	0	Major Below Critical	$208,335.57	100
Del Cerro Drive	E/S Rose Drive	N/S Orangethorpe Ave	P	37,400	93	Global MR	$13,007.16	98
Kraemer Boulevard	N/S Crowther Avenue	N/S Chapman Avenue	P	40,188	83	Global MR	$13,976.79	90
Kraemer Boulevard	N/S Alta Vista Street	N/S Madison Avenue	P	53,844	93	Global MR	$18,726.14	98
Kraemer Boulevard	North City Limit	N/S Golden Avenue	P	30,840	62	Global MR	$10,725.69	73
Kraemer Boulevard	N/S Bastanchury Road	N/S Yorba Linda Blvd.	P	114,232	62	Global MR	$39,728.19	73
Kraemer Boulevard	S/S Yorba Linda Blvd.	N/S Morse Avenue	P	33,630	73	Global MR	$11,696.01	82
Kraemer Boulevard	N/S Morse Avenue	N/S Madison Avenue	P	71,832	93	Global MR	$24,982.10	98
Kraemer Boulevard	N/S Madison Avenue	N/S Alta Vista Street	P	53,844	93	Global MR	$18,726.14	98
Kraemer Boulevard	N/S Alta Vista Street	N/S Chapman Avenue	P	82,560	93	Global MR	$28,713.14	98
Rose Drive	S/S Alta Vista Street	N/S Buena Vista Street	P	52,275	93	Global MR	$18,180.47	98
Yorba Linda Blvd.	E/S Palm Drive	E/S Valencia Avenue	P	79,350	75	Global MR	$27,596.75	83
Yorba Linda Blvd.	E/S Valencia Avenue	E/S Kilt Avenue	P	30,309	79	Global MR	$10,541.02	87
Yorba Linda Blvd.	E/S Rose Drive	East City Limit	P	43,240	93	Global MR	$15,038.23	98
Yorba Linda Blvd.	East City Limit	E/S Rose Drive	P	43,240	93	Global MR	$15,038.23	98
Yorba Linda Blvd.	E/S Kilt Avenue	E/S Valencia Avenue	P	31,509	77	Global MR	$10,958.36	85
Yorba Linda Blvd.	E/S Valencia Avenue	E/S Palm Drive	P	76,350	77	Global MR	$26,553.39	85
Bradford Avenue	N/S Madison Avenue	380' N/O Madison Avenue	S	22,800	86	Global MR	$7,929.50	93
Chapman Avenue	W/S Murray Street	W/S Bradford Avenue	S	46,375	62	Global MR	$16,128.54	73
Chapman Avenue	W/S Bradford Avenue	W/S Angelina Drive	S	47,170	53	Major Below Critical	$108,331.48	100
Chapman Avenue	W/S Bradford Avenue	W/S Murray Street	S	46,345	58	Global MR	$16,118.10	69
Orangethorpe Ave	E/S Van Buren Street	W/S Jefferson Street	S	59,400	49	Major Below Critical	$142,542.05	100
Orangethorpe Ave	W.R.R. Tracks	W/S Rose Drive	S	97,920	93	Global MR	$34,055.12	98
Orangethorpe Ave	W/S Rose Drive	W.R.R. Tracks	S	106,200	93	Global MR	$36,934.78	98
Placentia Avenue	N/S Crowther Avenue	N/S Center Street	S	79,170	93	Global MR	$27,534.15	98
Placentia Avenue	N/S Palm Drive	N/S Bastanchury Road	S	50,700	93	Global MR	$17,632.71	98
Placentia Avenue	N/S Bastanchury Road	North City Limits	S	19,650	93	Global MR	$6,833.98	98
Placentia Avenue	North City Limits	N/S Bastanchury Road	S	19,650	93	Global MR	$6,833.98	98

Maintain Current Weighted Avg. PCI (Residential/Arterial)
FY 2021-22

Street Name	From	To	Rank	Section Area	Avg Condition Before	Maintenance	Total	Avg Condition After
Placentia Avenue	N/S Bastanchury Road	N/S Palm Drive	S	50,700	93	Global MR	$17,632.71	98
Placentia Avenue	N/S Center Street	N/S Crowther Avenue	S	79,170	93	Global MR	$27,534.15	98
Richfield Road	South City Limits	S/S Orangethorpe Ave	S	42,630	84	Global MR	$14,826.08	91
							$3,263,662	

Street Name	From	To	Rank	Section Area	Avg Condition Before	Maintenance	Total	Avg Condition After
Yorba Linda Blvd.	E/S Bradford Street	W/S Kraemer Boulevard	B	33,528	93	Global MR	$12,010.36	98
Bradford Avenue	480' S/O Madison Avenue	N/S Chapman Avenue	C	85,380	36	Major Below Critical	$305,061.92	100
Aberdeen Drive	Venice Avenue	CDS	E	10,390	84	Global MR	$3,721.89	91
Acacia Drive	Carnation Drive	Bluebell Avenue	E	17,820	88	Global MR	$6,383.46	94
Addy Avenue	Key Drive	CDS	E	14,646	89	Global MR	$5,246.47	95
Angelina Street	Morse Avenue	Palm Drive	E	33,088	89	Global MR	$11,852.74	95
Annajeanne Drive	Cypress Point	CDS	E	16,566	65	Global MR	$5,934.25	76
Apache Street	Navajo Avenue	CDS	E	16,150	85	Global MR	$5,785.23	92
Aquamarine Street	Madison Avenue	Jade Avenue	E	20,962	86	Global MR	$7,508.98	93
Arapaho Avenue	Chippewa Avenue	CDS	E	16,118	86	Global MR	$5,773.77	93
Arrowhead Drive	Kenoak Drive	Rockaway Drive	E	19,520	89	Global MR	$6,992.43	95
Athens Avenue	Morse Avenue	CDS	E	19,189	86	Global MR	$6,873.86	93
Athens Avenue	Morse Avenue	Paris Way	E	21,312	88	Global MR	$7,634.36	94
Ave Alvarado	Ave De Vaca	El Cabrillo	E	10,992	59	Global MR	$3,937.54	70
Ave De Sol	Ave Alvarado	Valencia Avenue	E	6,116	62	Global MR	$2,190.87	73
Ave De Vaca	Calle Del Coronado	Ave Alvarado	E	11,016	89	Global MR	$3,946.14	95
Avon Place	Pembroke Lane	Stratford Circle	E	4,862	89	Global MR	$1,741.66	95
Azalea Avenue	Clover Avenue	CDS	E	24,438	86	Global MR	$8,754.15	93
Babcock Circle	Rodarte Place	CDS	E	14,407	89	Global MR	$5,160.86	95
Bagnall Avenue	Belford Avenue	Brookhaven Avenue	E	41,724	86	Global MR	$14,946.32	93
Bagnall Drive	Kraemer Boulevard	Belford Avenue	E	6,516	77	Global MR	$2,334.15	86
Barbara Avenue	Warren Street	Brian Street	E	12,672	59	Global MR	$4,539.35	70
Barry Place	Cypress Point	CDS	E	7,958	88	Global MR	$2,850.70	94
Belfi Ln	Oberle Place	Collard Way	E	16,640	89	Global MR	$5,960.76	95
Belford Avenue	Koch Avenue	Somerset Drive	E	55,656	89	Global MR	$19,937.02	95
Bering Street	Omaha Avenue	CDS	E	16,662	89	Global MR	$5,968.64	95
Berkshire Way	McKinley Drive	CDS	E	19,478	58	Global MR	$6,977.38	70
Bickford Street	Kraemer Boulevard	Young Drive	E	16,288	58	Global MR	$5,834.67	70
Blackfoot Avenue	Chickasaw Drive	CDS	E	9,270	58	Global MR	$3,320.69	70
Blackfoot Avenue	Chickasaw Drive	South End	E	8,016	84	Global MR	$2,871.48	91
Blanquita Way	Belford Avenue	CDS	E	21,646	88	Global MR	$7,754.00	94
Blue Ridge Drive	McKinley Drive	Kraemer Boulevard	E	54,648	58	Global MR	$19,575.94	70
Bluebell Avenue	Acacia Drive	CDS	E	39,826	89	Global MR	$14,266.42	95
Borromeo Avenue	Tuffree Boulevard	Kraemer Boulevard	E	48,852	86	Global MR	$17,499.70	93

Street Name	From	To	Rank	Section Area	Avg Condition Before	Maintenance	Total	Avg Condition After
Borromeo Avenue	Kraemer Boulevard	Thomas Circle	E	27,684	86	Global MR	$9,916.93	93
Brent Circle	Warren Street	CDS	E	6,528	59	Global MR	$2,338.45	70
Brian Street	Barbara Avenue	Warren Street	E	36,468	62	Global MR	$13,063.52	73
Brittany Place	Somerset Drive	CDS	E	6,646	90	Global MR	$2,380.72	96
Brittany Place	Garfield Avenue	Patrician Lane	E	13,392	84	Global MR	$4,797.26	91
Brookhaven Avenue	Bastanchury Road	Somerset Drive	E	33,120	69	Global MR	$11,864.20	79
Brookhaven Avenue	Somerset Drive	Ponce Street	E	19,656	86	Global MR	$7,041.15	93
Brookhaven Avenue	Ponce Street	Purdy Street	E	23,616	89	Global MR	$8,459.69	95
Brookhaven Avenue	Purdy Avenue	Koch Avenue	E	9,504	67	Global MR	$3,404.51	77
Brunemeier Street	Sarah Avenue	CDS	E	9,334	89	Global MR	$3,343.61	95
Brunswick Avenue	Genoa Place	Venice Avenue	E	25,416	86	Global MR	$9,104.49	93
Bryce Circle	Carlsbad Street	CDS	E	13,302	84	Global MR	$4,765.02	91
Burgess Circle	Borromeo Avenue	CDS	E	7,638	84	Global MR	$2,736.07	91
Burgundy Way	Normandy Avenue	Palm Drive	E	12,320	62	Global MR	$4,413.25	73
Byrd Circle	Borromeo Avenue	CDS	E	8,374	86	Global MR	$2,999.72	93
California Street	Golden Avenue	Carina Avenue	E	19,332	89	Global MR	$6,925.08	95
Calle De Anza	El Cabrillo	Calle Del Coronado	E	4,368	59	Global MR	$1,564.70	70
Calle Del Coronado	Yorba Linda Blvd.	Ave De Vaca	E	17,184	59	Global MR	$6,155.63	70
Campanis Ln	Tomko Way	CDS	E	30,646	89	Global MR	$10,977.97	95
Candlewood Avenue	Limerick Drive	Hacienda Street	E	16,448	68	Global MR	$5,891.98	78
Caracas Drive	Salvador Drive	CDS	E	11,542	86	Global MR	$4,134.56	93
Carina Avenue	California Street	Cartlen Drive	E	41,256	75	Global MR	$14,778.67	84
Carleton Circle	Patrician Lane	CDS	E	8,054	75	Global MR	$2,885.09	84
Carleton Circle	Somerset Drive	CDS	E	6,294	86	Global MR	$2,254.63	93
Carlsbad Street	Jefferson Street	North City Limits	E	51,732	89	Global MR	$18,531.37	95
Carlson Lane	Bradford Avenue	CDS	E	12,310	89	Global MR	$4,409.67	95
Carnation Drive	Magnolia Avenue	Acacia Drive	E	43,272	82	Global MR	$15,500.84	90
Carolina Way	Frederick Street	Hock Street	E	9,468	89	Global MR	$3,391.61	95
Cartlen Drive	Golden Avenue	CDS	E	21,394	74	Global MR	$7,663.73	83
Cascades Avenue	Mammoth Way	West City Limits	E	5,148	84	Global MR	$1,844.11	91
Castner Drive	Rose Drive	Rodarte Place	E	17,088	89	Global MR	$6,121.24	95
Cayuga Avenue	Seneca Street	Golden Avenue	E	5,486	89	Global MR	$1,965.19	95
Cebu Court	Carina Avenue	CDS	E	5,558	74	Global MR	$1,990.98	83
Cherokee Avenue	Seminole Avenue	Golden Avenue	E	15,408	88	Global MR	$5,519.43	94

Street Name	From	To	Rank	Section Area	Avg Condition Before	Maintenance	Total	Avg Condition After
Cherry Hills Street	Morse Avenue	Pinehurst Avenue	E	32,940	89	Global MR	$11,799.72	95
Cherry Street	Van Buren Street	Lincoln Street	E	22,208	86	Global MR	$7,955.32	93
Cherry Street	Van Buren Street	CDS	E	21,014	89	Global MR	$7,527.61	95
Cheyenne Place	Chippewa Avenue	CDS	E	16,086	64	Global MR	$5,762.31	75
Chicago Avenue	Cartlen Avenue	California Street	E	39,636	62	Global MR	$14,198.36	73
Chickasaw Drive NB	Golden Avenue	Yankton Street	E	4,125	89	Global MR	$1,477.65	95
Chickasaw Drive NB	Yankton Street	Valencia Avenue	E	32,928	63	Global MR	$11,795.42	74
Chickasaw Drive SB	Yankton Street	Golden Avenue	E	4,125	89	Global MR	$1,477.65	95
Chippewa Avenue	Shoshoni Avenue	Cheyenne Place	E	16,920	89	Global MR	$6,061.06	95
Chippewa Avenue	Cheyenne Place	Seminole Avenue	E	10,152	62	Global MR	$3,636.64	73
Choctaw Place	Cherokee Avenue	CDS	E	15,446	85	Global MR	$5,533.05	92
Clairmont Avenue	Fremont Avenue	Rosemont Street	E	27,144	89	Global MR	$9,723.49	95
Clairmont Avenue	Placentia Avenue	Rosemont Street	E	6,624	89	Global MR	$2,372.84	95
Clover Avenue	Hibiscus Way	Azalea Avenue	E	7,956	85	Global MR	$2,849.99	92
Collard Way	Voigt Way	Belfi Ln	E	21,824	89	Global MR	$7,817.76	95
Comanche Drive	Navajo Avenue	CDS	E	16,470	86	Global MR	$5,899.86	93
Coventry Circle	Pageantry Drive	CDS	E	7,606	84	Global MR	$2,724.61	91
Cypress Point Drive	Palm Drive	Morse Avenue	E	38,016	89	Global MR	$13,618.04	95
Cypress Point Drive	Morse Avenue	Pinehurst Avenue	E	33,012	89	Global MR	$11,825.51	95
De Soto Street	Omaha Avenue	CDS	E	16,566	89	Global MR	$5,934.25	95
Diamond Road	Madison Avenue	Jade Avenue	E	12,060	88	Global MR	$4,320.12	94
Diamond Road	Jade Avenue	Ruby Drive	E	11,628	89	Global MR	$4,165.37	95
Diamond Road	Orange Grove	Ruby Drive	E	18,144	89	Global MR	$6,499.52	95
Diamond Road	Primrose Avenue	Orange Grove	E	23,796	89	Global MR	$8,524.17	95
Diane Avenue	Madison Avenue	North End	E	20,608	86	Global MR	$7,382.17	93
Dover Way	Newcastle Avenue	CDS	E	15,446	59	Global MR	$5,533.05	70
Doverfield Drive	Manchester Avenue	Sheffield Street	E	16,272	89	Global MR	$5,828.93	95
Doverfield Drive	Sheffield Street	Bradford Avenue	E	23,544	89	Global MR	$8,433.90	95
Eagle Drive	Wingfoot Street	CDS	E	15,798	88	Global MR	$5,659.14	94
Edwardson Circle	Sarah Avenue	CDS	E	6,550	89	Global MR	$2,346.33	95
El Cabrillo	Ave Alvarado	Calle De Anza	E	12,456	61	Global MR	$4,461.97	72
El Dorado Street	Candlewood Ave	Morse Avenue	E	20,544	68	Global MR	$7,359.24	78
Emerald Way	Diamond Road	CDS	E	7,702	86	Global MR	$2,759.00	93
Emerald Way	Diamond Road	South CDS	E	16,630	86	Global MR	$5,957.18	93

Street Name	From	To	Rank	Section Area	Avg Condition Before	Maintenance	Total	Avg Condition After
Erie Street	Natchez Street	West End	E	3,144	71	Global MR	$1,126.24	81
Essex Circle	Sheffield Street	CDS	E	8,502	89	Global MR	$3,045.58	95
Eve Circle	Hollyhock Lane	CDS	E	18,262	58	Global MR	$6,541.79	70
Everglade Circle	Yosemite Drive	CDS	E	10,882	86	Global MR	$3,898.14	93
Everglade Circle	Yosemite Drive	Mammoth Way	E	11,458	86	Global MR	$4,104.47	93
Fairway Lane	Wingfoot Street	Kraemer Boulevard	E	24,372	85	Global MR	$8,730.50	92
Finnel Way	Sue Drive	Rashford Drive	E	45,000	61	Global MR	$16,119.84	72
Fleming Avenue	Ipsen Way	Frederick Street	E	19,116	89	Global MR	$6,847.71	95
Fleming Avenue	Ipsen Way	CDS	E	15,670	89	Global MR	$5,613.29	95
Frederick Street	Fleming Avenue	CDS	E	38,530	89	Global MR	$13,802.17	95
Fremont Avenue	Marymont Avenue	CDS	E	17,814	89	Global MR	$6,381.31	95
Fuchsia Circle	Bluebell Avenue	CDS	E	19,414	86	Global MR	$6,954.46	93
Galway Street	Palm Drive	Brunswick Avenue	E	14,112	86	Global MR	$5,055.18	93
Gardenia Avenue	Magnolia Avenue	Jasmine Circle	E	38,736	84	Global MR	$13,875.96	91
Garfield Avenue	Belford Avenue	CDS	E	34,858	86	Global MR	$12,486.79	93
Genoa Place	Brunswick Avenue	CDS	E	9,334	86	Global MR	$3,343.61	93
Gillilan Street	Somerset Drive	CDS	E	16,342	65	Global MR	$5,854.01	76
Gillilan Street	Somerset Drive	Swanson Avenue	E	15,372	86	Global MR	$5,506.54	93
Gilman Circle	Bastanchury Road	CDS	E	25,390	89	Global MR	$9,095.17	95
Glacier Drive	Yellowstone Ave	Olympic Avenue	E	8,832	89	Global MR	$3,163.79	95
Golden Way	Koch Avenue	Golden Avenue	E	5,526	88	Global MR	$1,979.52	94
Goldenrod Street	Carnation Drive	Iris Avenue	E	19,728	65	Global MR	$7,066.94	76
Goldenrod Street	Iris Avenue	CDS	E	19,774	79	Global MR	$7,083.42	87
Hacienda Street	Candlewood Ave	Morse Avenue	E	19,776	85	Global MR	$7,084.13	92
Haiber Circle	Haiber Way	CDS	E	6,166	89	Global MR	$2,208.78	95
Haiber Way	Shelley Street	Valencia Avenue	E	18,936	89	Global MR	$6,783.23	95
Harmony Lane	Placentia Avenue	Stardust Drive	E	17,632	89	Global MR	$6,316.11	95
Heather Avenue	Kilt Avenue	CDS	E	24,202	89	Global MR	$8,669.61	95
Hibiscus Way	Gardenia Avenue	Clover Avenue	E	37,728	89	Global MR	$13,514.87	95
Highlander Avenue	Valencia Avenue	CDS	E	31,078	89	Global MR	$11,132.72	95
Hillcrest Avenue	Cherry Hills	Cypress Point	E	33,504	89	Global MR	$12,001.76	95
Hock Street	Carolina Way	Bastanchury Road	E	34,380	89	Global MR	$12,315.56	95
Hollyhock Avenue	Windflower Lane	S/O Lavender Lane	E	15,840	89	Global MR	$5,674.18	95
Hollyhock Avenue	S/O Laveneder Lane	Alta Vista Street	E	14,616	58	Global MR	$5,235.72	70

Street Name	From	To	Rank	Section Area	Avg Condition Before	Maintenance	Total	Avg Condition After
Hunt Drive	Kiolstad Drive	CDS	E	13,942	67	Global MR	$4,994.28	77
Ipsen Way	Clairmont Avenue	Rospaw Way	E	33,624	89	Global MR	$12,044.75	95
Iris Avenue	Goldenrod Street	Hibiscus Way	E	9,360	86	Global MR	$3,352.93	93
Iroquois Avenue	Chickasaw Drive	CDS	E	9,238	58	Global MR	$3,309.22	70
Jade Avenue	Aquamarine Street	Diamond Road	E	18,504	89	Global MR	$6,628.48	95
Jade Circle	Jade Avenue	CDS	E	10,582	86	Global MR	$3,790.67	93
Jasmine Circle	Alta Vista Avenue	CDS	E	14,710	89	Global MR	$5,269.40	95
Jefferson Street	S/O Vina Del Mar	North City Limits	E	36,864	89	Global MR	$13,205.37	95
Jeffrey Circle	Somerset Drive	CDS	E	6,614	93	Global MR	$2,369.26	98
Jeffrey Circle	Patrician Lane	CDS	E	8,150	86	Global MR	$2,919.48	93
Juanita Way	Frederick Street	Tuffree Boulevard	E	9,828	89	Global MR	$3,520.57	95
Juanita Way	Tuffree Boulevard	CDS	E	21,174	68	Global MR	$7,584.92	78
Kenoak Drive	Roxborough Dr	Tartan Circle	E	37,696	88	Global MR	$13,503.41	94
Kevin Way	Twilight Lane	CDS	E	12,182	86	Global MR	$4,363.82	93
Key Drive	Whitten Way	Bastanchury Road	E	19,548	89	Global MR	$7,002.46	95
Kilt Avenue	Yorba Linda Blvd	Heather Avenue	E	6,840	89	Global MR	$2,450.22	95
Kingswood Drive	Richmond Drive	West End	E	14,208	63	Global MR	$5,089.57	74
Kiolstad Drive	Purdy Avenue	Purdy Avenue	E	41,364	67	Global MR	$14,817.36	77
Koch Avenue	Brookhaven Avenue	Belford Avenue	E	41,796	77	Global MR	$14,972.11	86
Larry Lane	Cypress Point Drive	Normandy Avenue	E	13,752	58	Global MR	$4,926.22	70
Lassen Circle	McKinley Drive	CDS	E	15,350	64	Global MR	$5,498.66	75
Lasterbrook Street	Vina Del Mar Avenue	CDS	E	27,798	86	Global MR	$9,957.76	93
Lavender Lane	Madison Avenue	Hollyhock Lane	E	39,456	89	Global MR	$14,133.88	95
Lawanda Place	Madison Avenue	North CDS	E	21,206	86	Global MR	$7,596.39	93
Lilac Drive	Gardenia Avenue	CDS	E	14,806	88	Global MR	$5,303.79	94
Limerick Drive	Pinehurst Avenue	Morse Avenue	E	33,120	84	Global MR	$11,864.20	91
Limerick Drive	Morse Avenue	Lucerne Avenue	E	32,148	86	Global MR	$11,516.01	93
Lincoln Street	Cherry Street	Orangethorpe Ave	E	16,512	88	Global MR	$5,914.91	94
Linda Vista Street	Rose Drive	Yorba Linda Blvd.	E	48,852	88	Global MR	$17,499.70	94
London Circle	Madison Avenue	CDS	E	12,086	64	Global MR	$4,329.43	75
Loreto Place	Borromeo Avenue	CDS	E	18,678	82	Global MR	$6,690.81	90
Loyd Way	Oberle Place	CDS	E	18,582	89	Global MR	$6,656.42	95
Lucerne Avenue	Valencia Avenue	Orleans Drive	E	11,232	88	Global MR	$4,023.51	94
Lucerne Avenue	Limerick Drive	Valencia Avenue	E	7,560	89	Global MR	$2,708.13	95

Street Name	From	To	Rank	Section Area	Avg Condition Before	Maintenance	Total	Avg Condition After
Lute Avenue	Roxborough Drive	McKenzie Drive	E	10,464	88	Global MR	$3,748.40	94
Lute Avenue	Brian Street	City Limit	E	4,160	59	Global MR	$1,490.19	70
Magnolia Avenue	Pinehurst Avenue	Carnation Drive	E	13,212	89	Global MR	$4,732.79	95
Magnolia Avenue	Carnation Drive	Alta Vista Street	E	42,840	89	Global MR	$15,346.09	95
Main Street	Chapman Avenue	North End	E	6,528	88	Global MR	$2,338.45	94
Mammoth Circle	Mammoth Way	CDS	E	8,182	68	Global MR	$2,930.95	78
Mammoth Way	Mammoth Circle	Cascades Avenue	E	25,092	86	Global MR	$8,988.42	93
Manchester Avenue	Sheffield Street	Doverfield Drive	E	10,296	89	Global MR	$3,688.22	95
Manchester Avenue	Sheffield Street	Pembroke Lane	E	3,576	59	Global MR	$1,280.99	70
Marymont Avenue	Rosemont Street	Fremont Avenue	E	25,092	89	Global MR	$8,988.42	95
McKenzie Drive	Lute Avenue	CDS	E	7,830	86	Global MR	$2,804.85	93
McKinley Drive	Golden Avenue	Blue Ridge Drive	E	47,161	60	Global MR	$16,893.95	71
Melody Lane	Chapman Avenue	Sunrise Street	E	9,504	89	Global MR	$3,404.51	95
Melody Lane	Sunrise Street	Twilight Street	E	12,204	88	Global MR	$4,371.70	94
Melody Lane	Twilight Street	Walnut Street	E	18,576	88	Global MR	$6,654.27	94
Melrose Street	Kraemer Park	Orange Grove	E	40,608	70	Global MR	$14,546.54	80
Mesa Verde Circle	Carlsbad Street	CDS	E	13,046	81	Global MR	$4,673.32	89
Michel Place	East CDS	West CDS	E	33,164	89	Global MR	$11,879.96	95
Michel Way	Bastanchury Road	Michel Place	E	5,670	89	Global MR	$2,031.10	95
Micmac Drive	Natchez Avenue	East End	E	4,032	89	Global MR	$1,444.34	95
Mohawk Drive	Navajo Avenue	CDS	E	16,598	85	Global MR	$5,945.71	92
Mohican Avenue	Seneca Street	South End	E	3,328	89	Global MR	$1,192.15	95
Monaco Circle	Normandy Avenue	CDS	E	7,008	71	Global MR	$2,510.40	81
Mont Blanc Circle	Montessori Avenue	CDS	E	14,582	85	Global MR	$5,223.54	92
Montague Circle	Montessori Avenue	CDS	E	15,158	85	Global MR	$5,429.88	92
Monte Carlo Way	Rolling Hills Drive	Montessori Avenue	E	19,404	88	Global MR	$6,950.88	94
Montecito Street	St. Andrews	Pinehurst Avenue	E	11,104	89	Global MR	$3,977.66	95
Montesorri Avenue	Mont Blanc Circle	Placentia Avenue	E	43,308	86	Global MR	$15,513.73	93
Montevideo Avenue	Rosario Street	Jefferson Street	E	47,736	88	Global MR	$17,099.93	94
Montevideo Drive	Rose Drive	Rosario Street	E	6,588	86	Global MR	$2,359.94	93
Montgomery Circle	Montessori Avenue	CDS	E	14,966	89	Global MR	$5,361.10	95
Montreal Circle	Montessori Avenue	CDS	E	13,120	89	Global MR	$4,699.83	95
Moonbeam Drive	Harmony Lane	CDS	E	9,974	89	Global MR	$3,572.87	95
Moonbeam Street	Ruby Drive	Primrose Avenue	E	24,012	88	Global MR	$8,601.55	94

Street Name	From	To	Rank	Section Area	Avg Condition Before	Maintenance	Total	Avg Condition After
Moonbeam Street	Ruby Drive	North End	E	17,280	88	Global MR	$6,190.02	94
Morse Avenue	Verona Place	Limerick Drive	E	7,920	58	Global MR	$2,837.09	70
Morse Avenue	Venice Avenue	Verona Place	E	21,204	81	Global MR	$7,595.67	89
Morse Avenue	Limerick Drive	Cypress Point	E	66,456	88	Global MR	$23,805.78	94
Morse Avenue	Cypress Point	Angelina Street	E	18,684	88	Global MR	$6,692.96	94
Morse Avenue	Angelina Street	Kraemer Blvd.	E	7,720	89	Global MR	$2,765.45	95
Naples Avenue	Pinehurst Avenue	CDS	E	26,422	84	Global MR	$9,464.85	91
Natchez Avenue	South End	Erie Street	E	13,704	89	Global MR	$4,909.03	95
Navajo Avenue	Golden Avenue	Shoshoni Avenue	E	43,056	89	Global MR	$15,423.46	95
Nell Circle	Wooden Drive N	CDS	E	16,630	79	Global MR	$5,957.18	87
Newcastle Drive	Kraemer Blvd	Dover Way	E	6,264	59	Global MR	$2,243.88	70
Normandy Avenue	Larry Lane	Orleans Drive	E	37,764	58	Global MR	$13,527.77	70
Nottingham Way	Newcastle Avenue	CDS	E	15,286	89	Global MR	$5,475.73	95
Oakmont Street	Pinehurst Avenue	St. Andrews	E	11,456	89	Global MR	$4,103.75	95
Oberle Pl	N/S Campanis Ln	Runyon Pl	E	28,875	89	Global MR	$10,343.56	95
Olympic Avenue	East CDS	West CDS	E	15,916	68	Global MR	$5,701.41	78
Omaha Avenue	Jefferson Street	Lasterbrook Street	E	26,326	89	Global MR	$9,430.46	95
Onondaga Avenue	Seneca Street	South End	E	3,380	89	Global MR	$1,210.78	95
Orange Grove Avenue	Bradford Avenue	Melrose Street	E	27,240	89	Global MR	$9,757.88	95
Orange Grove Avenue	Diamond Road	CDS	E	6,778	89	Global MR	$2,428.01	95
Orchard Drive	Van Buren Street	West End	E	24,300	81	Global MR	$8,704.71	89
Orchid Circle	Twilight Street	CDS	E	7,094	89	Global MR	$2,541.20	95
Orchid Drive	Bradford Avenue	Melrose Street	E	24,336	89	Global MR	$8,717.61	95
Orchid Drive	Melrose Street	CDS	E	21,646	89	Global MR	$7,754.00	95
Orleans Drive	Lucerne Avenue	Tangier Avenue	E	22,068	88	Global MR	$7,905.17	94
Orosco Circle	Sarah Avenue	CDS	E	6,358	89	Global MR	$2,277.55	95
Ottawa Drive	Natchez Avenue	East End	E	4,032	89	Global MR	$1,444.34	95
Oxford Drive	Pageantry Drive	CDS	E	9,206	67	Global MR	$3,297.76	77
Pageantry Drive	Kraemer Blvd	CDS	E	32,986	66	Global MR	$11,816.20	76
Paris Way	Athens Avenue	Naples Avenue	E	8,352	85	Global MR	$2,991.84	92
Patrician Lane	Brookhaven Avenue	Belford Avenue	E	40,896	88	Global MR	$14,649.71	94
Patrician Lane	Kraemer Blvd.	Belford Avenue	E	7,020	89	Global MR	$2,514.70	95
Pembroke Lane	Manchester Avenue	Pembroke Place	E	14,300	59	Global MR	$5,122.53	70
Pembroke Lane	Pembroke Place	Avon Lane	E	5,174	89	Global MR	$1,853.42	95

Street Name	From	To	Rank	Section Area	Avg Condition Before	Maintenance	Total	Avg Condition After
Pembroke Place	Pembroke Lane	Southhampton Way	E	4,212	56	Global MR	$1,508.82	68
Pembroke Place	Southhampton Way	York Drive	E	5,642	59	Global MR	$2,021.07	70
Pinehurst Avenue	Cypress Point	East End	E	87,732	86	Global MR	$31,427.24	93
Ponce Avenue	Brookhaven Avenue	CDS	E	43,354	89	Global MR	$15,530.21	95
Pound Drive	Ponce Avenue	CDS	E	17,590	89	Global MR	$6,301.07	95
Primrose Avenue	Bradford Avenue	Melrose Street	E	24,264	89	Global MR	$8,691.82	95
Primrose Avenue	Melrose Street	West End	E	10,764	89	Global MR	$3,855.87	95
Primrose Avenue	Placentia Avenue	Twilight Street	E	43,488	89	Global MR	$15,578.21	95
Primrose Avenue	Twilight Street	East CDS	E	17,362	89	Global MR	$6,219.39	95
Promenade Avenue	Rose Drive	CDS	E	38,494	68	Global MR	$13,789.27	78
Prospect Avenue	N/S Yorba Linda Blvd.	North City Limits	E	27,720	89	Global MR	$9,929.82	95
Prowse Street	Somerset Drive	CDS	E	13,984	85	Global MR	$5,009.33	92
Puerto Natales Drive	Vina Del Mar Ave	Valparaiso Drive	E	27,036	88	Global MR	$9,684.80	94
Purdy Avenue	Valencia Avenue	Brookhaven Avenue	E	51,085	89	Global MR	$18,299.60	95
Purdy Avenue	Brookhaven Avenue	CDS	E	19,198	64	Global MR	$6,877.08	75
Rainier Circle	McKinley Drive	CDS	E	12,950	58	Global MR	$4,638.93	70
Rashford Drive	Sue Drive	CDS	E	71,254	61	Global MR	$25,524.51	72
Richmond Drive	Rockaway Drive	Kingswood Drive	E	12,608	71	Global MR	$4,516.42	81
Robbie Place	Cypress Point	CDS	E	7,702	58	Global MR	$2,759.00	70
Robinson Circle	Koch Avenue	CDS	E	8,974	58	Global MR	$3,214.65	70
Rockaway Drive	Cedarlawn Drive	Richmond Drive	E	21,984	89	Global MR	$7,875.08	95
Rockaway Drive	Arrowhead Drive	Valencia Avenue	E	23,168	61	Global MR	$8,299.21	72
Rodarte Place	Runyon Place	Castner Drive	E	23,808	89	Global MR	$8,528.47	95
Rolling Hills DrIve EB	E/S Placentia Avenue	CDS	E	32,908	89	Global MR	$11,788.26	95
Rolling Hills DrIve WB	CDS	E/S Placentia Avenue	E	32,908	85	Global MR	$11,788.26	92
Rosario Circle	Rosario Street	CDS	E	6,202	86	Global MR	$2,221.67	93
Rosario Street	Sao Paulo Ave	Montevideo Drive	E	9,972	83	Global MR	$3,572.16	90
Rosemont Street	Marymont Avenue	South End	E	18,576	89	Global MR	$6,654.27	95
Rospaw Way	Ipsen Way	Placentia Avenue	E	19,944	89	Global MR	$7,144.31	95
Roxborough Drive	Palm Drive	CDS	E	27,414	86	Global MR	$9,820.21	93
Ruby Drive	Diamond Road	Moonbeam Street	E	50,724	89	Global MR	$18,170.28	95
Ruby Drive	Moonbeam Street	Placentia Avenue	E	10,800	89	Global MR	$3,868.76	95
Rumsey Place	Ipsen Way	CDS	E	14,998	89	Global MR	$5,372.56	95
Runyon Place	Oberle Place	Rodarte Place	E	6,400	89	Global MR	$2,292.60	95

Street Name	From	To	Rank	Section Area	Avg Condition Before	Maintenance	Total	Avg Condition After
Russell Circle	Warren Street	CDS	E	5,888	59	Global MR	$2,109.19	70
Salvador Drive E	Salvador Drive N	Puerto Natales Drive	E	15,228	64	Global MR	$5,454.95	75
Salvador Drive N	Vina Del Mar Avenue	Salvador Drive E	E	19,188	61	Global MR	$6,873.50	72
San Carlos Way	Tuffree Boulevard	CDS	E	21,750	88	Global MR	$7,791.26	94
San Luis Way	San Remo Way	CDS	E	14,774	89	Global MR	$5,292.32	95
San Remo Way	Borromeo Avenue	Santa Rosa Way	E	15,712	86	Global MR	$5,628.33	93
Santa Anita Avenue	Borromeo Avenue	CDS	E	18,806	82	Global MR	$6,736.66	90
Santa Rosa Way	San Remo Way	Kraemer Boulevard	E	17,056	86	Global MR	$6,109.78	93
Sao Paulo Avenue	Jefferson Street	Rosario Drive	E	44,424	63	Global MR	$15,913.51	74
Sao Paulo Circle	Sao Paulo Avenue	North End	E	6,198	59	Global MR	$2,220.24	70
Sarah Avenue	Brunemeier Street	Winney Circle	E	30,636	89	Global MR	$10,974.39	95
Sarah Way	Bastanchury Road	Sarah Avenue	E	6,444	89	Global MR	$2,308.36	95
Saratoga Way	Highland Avenue	Saratoga Avenue N	E	5,184	45	Major Below Critical	$12,813.23	100
Scotch Circle	Kenoak Drive	CDS	E	10,678	75	Global MR	$3,825.06	84
Seminole Avenue	Chippewa Avenue	Cherokee Avenue	E	13,644	74	Global MR	$4,887.54	83
Seneca Street	Onondaga Avenue	West End	E	14,768	90	Global MR	$5,290.17	96
Sequoia Ave	Yosemite Drive	Van Buren Avenue	E	19,080	61	Global MR	$6,834.81	72
Shalanwood Lane	Kingswood Drive	Skymeadow Drive	E	8,640	74	Global MR	$3,095.01	83
Sheffield Street	Newcastle Avenue	Doverfield Drive	E	19,800	89	Global MR	$7,092.73	95
Sheffield Street	Doverfield Drive	Kraemer Boulevard	E	25,236	89	Global MR	$9,040.01	95
Shelley Street	Purdy Avenue	Ponce Avenue	E	23,940	89	Global MR	$8,575.75	95
Sheree Lane	Diane Avenue	CDS	E	15,478	88	Global MR	$5,544.51	94
Shoshoni Avenue	Navajo Avenue	East CDS	E	16,694	89	Global MR	$5,980.10	95
Shoshoni Avenue	Navajo Avenue	West CDS	E	23,990	88	Global MR	$8,593.67	94
Six Nations Avenue	Valencia Avenue	Navajo Avenue	E	17,760	88	Global MR	$6,361.96	94
Skymeadow Drive	Shalanwood Lane	Cedarlawn Drive	E	13,280	89	Global MR	$4,757.14	95
Somerset Drive	Kraemer Boulevard	Brookhaven Avenue	E	47,016	89	Global MR	$16,842.01	95
Somerset Drive	Brookhaven Avenue	Valencia Avenue	E	48,780	89	Global MR	$17,473.91	95
Southhampton Way	Pembroke Place	Sheffield Avenue	E	14,966	59	Global MR	$5,361.10	70
Spruce Street	Van Buren Street	CDS	E	15,734	85	Global MR	$5,636.21	92
St. Andrews Avenue	Cypress Point	Montecito Street	E	24,896	89	Global MR	$8,918.21	95
Stardust Drive	Primrose Avenue	CDS	E	16,918	89	Global MR	$6,060.34	95
Stardust Drive	Harmony Lane	CDS	E	15,670	89	Global MR	$5,613.29	95
Stardust Drive	Ruby Drive	CDS	E	17,206	88	Global MR	$6,163.51	94

Street Name	From	To	Rank	Section Area	Avg Condition Before	Maintenance	Total	Avg Condition After
Stratford Circle	Bradford Avenue	Avon Lane	E	13,020	89	Global MR	$4,664.01	95
Sue Drive	Alta Vista Street	Finnell Way	E	28,476	71	Global MR	$10,200.63	81
Sunflower Avenue	Azalea Avenue	Magnolia Avenue	E	18,072	89	Global MR	$6,473.73	95
Sunrise Street	Primrose Avenue	CDS	E	17,174	86	Global MR	$6,152.05	93
Sunrise Street	Twilight Street	Melody Lane	E	41,590	89	Global MR	$14,898.31	95
Sunrise Way	Sunrise Street	CDS	E	5,238	85	Global MR	$1,876.35	92
Sunset Drive	Chapman Avenue	Placentia Avenue	E	24,960	86	Global MR	$8,941.14	93
Swail Dr	Alta Vista Street	Loyd Way	E	13,536	89	Global MR	$4,848.85	95
Swanson Avenue	Brookhaven Avenue	Valencia Drive	E	55,946	77	Global MR	$20,040.90	86
Tangier Avenue	Orleans Drive	Limerick Drive	E	20,412	89	Global MR	$7,311.96	95
Tartan Circle	Kenoak Drive	CDS	E	6,582	85	Global MR	$2,357.80	92
Teodoro Street	Somerset Drive	CDS	E	15,446	85	Global MR	$5,533.05	92
Teodoro Street	Swanson Avenue	Somerset Drive	E	12,060	89	Global MR	$4,320.12	95
Teton Circle	McKinley Drive	CDS	E	20,502	58	Global MR	$7,344.20	70
Thomas Circle	Borromeo Avenue	CDS	E	7,286	86	Global MR	$2,609.98	93
Tomko Way	Castner Drive	Campanis Lane	E	7,936	89	Global MR	$2,842.82	95
Tuffree Boulevard	Bastanchury Road	Borromeo Avenue	E	25,524	63	Global MR	$9,143.17	74
Tuffree Boulevard	Borromeo Avenue	Tuffreee Park	E	23,832	68	Global MR	$8,537.07	78
Tunice Street	Chickasaw Drive	Blackfoot Avenue	E	3,048	75	Global MR	$1,091.85	84
Tweed Street	Somerset Drive	CDS	E	16,150	73	Global MR	$5,785.23	82
Twilight Lane	Madison Avenue	Kevin Way	E	10,518	80	Global MR	$3,767.74	88
Twilight Street	Ruby Drive	Primrose Avenue	E	23,544	89	Global MR	$8,433.90	95
Twilight Street	Primrose Avenue	Melody Lane	E	39,744	89	Global MR	$14,237.04	95
Twilight Street	Melody Lane	CDS	E	8,238	59	Global MR	$2,951.01	70
Tynes Drive	Ponce Avenue	CDS	E	17,622	89	Global MR	$6,312.53	95
Valencia Avenue	Palm Drive	Tangier Avenue	E	28,152	88	Global MR	$10,084.57	94
Valparaiso E	Puerto Natales	Valparaiso N	E	19,728	89	Global MR	$7,066.94	95
Valparaiso N	Valparaiso E	Vina Del Mar Ave	E	30,456	68	Global MR	$10,909.91	78
Valparaiso Way	Rose Drive	Valparaiso, N	E	8,085	89	Global MR	$2,896.20	95
Van Buren Street	Orangethorpe Ave	1076' N. Orangethorpe	E	37,620	89	Global MR	$13,476.19	95
Van Buren Street	1076' N. Orangethorpe	North City Limits	E	73,080	88	Global MR	$26,178.62	94
Venice Avenue	Morse Avenue	Brunswick Avenue	E	21,780	89	Global MR	$7,802.00	95
Venice Avenue	Brunswick Avenue	Aberdeen Drive	E	8,992	89	Global MR	$3,221.10	95
Verona Place	Morse Avenue	CDS	E	22,772	89	Global MR	$8,157.36	95

Street Name	From	To	Rank	Section Area	Avg Condition Before	Maintenance	Total	Avg Condition After
Via Balboa	Calle Del Coronado	CDS	E	7,558	89	Global MR	$2,707.42	95
Via Cortez	Calle Del Coronado	150' S/O Calle Del Coronado	E	3,600	59	Global MR	$1,289.59	70
Via Cortez	150' S/O Calle Del Coronado	100' E/O Calle Pizarro	E	8,640	89	Global MR	$3,095.01	95
Via Cortez	100' E/O Calle Pizarro	Calle Pizarro	E	2,400	89	Global MR	$859.72	95
Via De Leon	Calle Pizarro	Calle Del Coronado	E	10,200	59	Global MR	$3,653.83	70
Vicky Lane	Diane Avenue	CDS	E	15,062	86	Global MR	$5,395.49	93
Vina Del Mar Ave	Valparaiso Drive N	CDS	E	25,282	62	Global MR	$9,056.48	73
Vina Del Mar Ave	Jefferson Street	Puerto Natales Drive	E	36,036	89	Global MR	$12,908.77	95
Vina Del Mar Circle	Vina Del Mar Avenue	CDS	E	5,824	86	Global MR	$2,086.27	93
Vina Del Mar Place	Vina Del Mar Ave	CDS	E	5,824	88	Global MR	$2,086.27	94
Violet Circle	Sunflower Avenue	CDS	E	12,534	77	Global MR	$4,489.91	86
Voigt Way	Swail Dr	Collard Way	E	14,944	89	Global MR	$5,353.22	95
Wabash Circle	Wabash Avenue	CDS	E	13,366	59	Global MR	$4,787.95	70
Waco Avenue	Chickasaw Drive	CDS	E	9,494	58	Global MR	$3,400.93	70
Waco Avenue	Chickasaw Drive	Seneca Street	E	5,056	89	Global MR	$1,811.15	95
Walnut Avenue	Chapman Avenue	CDS	E	18,816	89	Global MR	$6,740.24	95
Warren Street	Palm Drive	Barbara Avenue	E	45,144	59	Global MR	$16,171.42	70
Whitten Way	Placentia Avenue	Key Drive	E	18,684	89	Global MR	$6,692.96	95
Wilcox Circle	Wilcox Way	CDS	E	7,542	74	Global MR	$2,701.69	83
Wilcox Way	W/S Brookhaven Ave	Wilcox Circle	E	10,806	86	Global MR	$3,870.91	93
Wilson Avenue	Bradford Avenue	Melrose Street	E	21,240	89	Global MR	$7,608.56	95
Wilson Avenue	Melrose Street	CDS	E	17,956	89	Global MR	$6,432.17	95
Wilson Circle	Twilight Street	CDS	E	6,838	86	Global MR	$2,449.50	93
Windflower Circle	Windflower Lane	CDS	E	6,554	89	Global MR	$2,347.77	95
Windflower Lane	Bluebell Avenue	Hollyhock Lane	E	29,304	89	Global MR	$10,497.24	95
Windmere Drive	Buena Vista Street	CDS	E	38,494	56	Global MR	$13,789.27	68
Wingfoot Street	St. Andrews Avenue	Pinehurst Avenue	E	11,712	89	Global MR	$4,195.46	95
Wingfoot Street	Pinehurst Avenue	Eagle Drive	E	19,008	89	Global MR	$6,809.02	95
Winney Circle	Sarah Avenue	CDS	E	6,518	89	Global MR	$2,334.87	95
Wooden Drive N	Bastanchury Road	Wooden Drive W	E	15,336	86	Global MR	$5,493.64	93
Wooden Drive W	Wooden Drive N	Placentia Avenue	E	20,448	85	Global MR	$7,324.86	92
Wyandotte Avenue	Chickasaw Drive	CDS	E	9,398	58	Global MR	$3,366.54	70
Yankton Street	Chickasaw Drive	Natchez Avenue	E	3,240	83	Global MR	$1,160.63	90
Yellowstone Avenue	Van Buren Avenue	Vaqueros Park	E	27,972	89	Global MR	$10,020.09	95

Street Name	From	To	Rank	Section Area	Avg Condition Before	Maintenance	Total	Avg Condition After
York Drive	Pembroke Street	Sheffield Avenue	E	9,308	59	Global MR	$3,334.30	70
Yosemite Drive	Yellowstone Avenue	Everglade Circle	E	21,204	61	Global MR	$7,595.67	72
Yosemite Drive	Everglade Circle	CDS	E	22,186	61	Global MR	$7,947.44	72
Young Drive	Bickford Street	Bastanchury Road	E	14,592	60	Global MR	$5,227.13	71
Zion Avenue	Jefferson Street	Carlsbad Street	E	19,808	89	Global MR	$7,095.60	95
Alley	Walnut Avenue	West End	O	5,800	93	Global MR	$2,077.67	98
Kraemer Boulevard	N/S Chapman Avenue	N/S Alta Vista Street	P	81,360	93	Global MR	$29,144.67	98
Kraemer Boulevard	N/S Morse Avenue	S/S Yorba Linda Blvd.	P	38,430	93	Global MR	$13,766.34	98
Kraemer Boulevard	N/S Golden Avenue	North City Limit	P	30,240	93	Global MR	$10,832.53	98
Kraemer Boulevard	N/S Golden Avenue	N/S Bastanchury Road	P	98,128	93	Global MR	$35,151.28	98
Kraemer Boulevard	N/S Chapman Avenue	N/S Crowther Avenue	P	40,788	93	Global MR	$14,611.02	98
Yorba Linda Blvd.	W/S McCormack Lane	E/S Rose Drive	P	83,400	93	Global MR	$29,875.44	98
Yorba Linda Blvd.	E/S Rose Drive	W/S McCormack Lane	P	83,400	93	Global MR	$29,875.44	98
Placentia Avenue	N/S Center Street	N/S Chapman Avenue	S	14,610	93	Global MR	$5,233.57	98
Rose Drive	South City Limits	S/S Imperial Highway	S	12,751	89	Global MR	$4,567.65	95
Rose Drive	N/S Imperial Highway	North City Limits	S	12,780	89	Global MR	$4,578.03	95
Rose Drive	North City Limits	N/S Imperial Highway	S	12,780	89	Global MR	$4,578.03	95
Rose Drive	S/S Imperial Highway	South City Limits	S	12,751	89	Global MR	$4,567.65	95
Valencia Avenue	N/S Yorba Linda Blvd.	N/S Bastanchury Road	S	80,040	93	Global MR	$28,671.82	98
Valencia Avenue	N/S Bastanchury Road	S/S Golden Avenue	S	79,110	93	Global MR	$28,338.68	98
Valencia Avenue	N/S Golden Avenue	North City Limits	S	23,400	93	Global MR	$8,382.32	98
Valencia Avenue	North City Limits	N/S Golden Avenue	S	23,400	93	Global MR	$8,382.32	98
Valencia Avenue	S/S Golden Avenue	N/S Bastanchury Road	S	79,110	93	Global MR	$28,338.68	98
Valencia Avenue	N/S Bastanchury Road	N/S Yorba Linda Blvd.	S	80,040	93	Global MR	$28,671.82	98
							$3,263,306	

Street Name	From	To	Rank	Section Area	Avg Condition Before	Maintenance	Total	Avg Condition After
Imperial Highway	West City Limits	East City Limits	B	190,000	85	Global MR	$57,000.47	92
Yorba Linda Blvd.	E/S Kraemer Boulevard	E/S Palm Drive	B	21,528	85	Global MR	$6,458.45	92
Yorba Linda Blvd.	E/S Palm Drive	E/S Kraemer Boulevard	B	26,808	85	Global MR	$8,042.47	92
Yorba Linda Blvd.	W/S Kraemer Boulevard	E/S Bradford Street	B	30,528	85	Global MR	$9,158.48	92
Bradford Avenue	N/S Madison Avenue	480' S/O Madison Avenue	C	14,400	95	Global MR	$4,320.04	99
Bradford Avenue	2846' N/O Chapman Avenue	N/S Madison Avenue	C	14,400	89	Global MR	$4,320.04	95
Golden Avenue	E/S Kraemer Boulevard	E/S Valencia Avenue	C	79,320	55	Global MR	$23,796.20	67
Jefferson Street	N/S Orangethorpe Ave	S/S Alta Vista	C	150,360	81	Global MR	$45,108.38	88
Madison Avenue	West City Limits	E/S Lawanda Place	C	35,130	100	Global MR	$10,539.09	100
Alcott Avenue	Kilmer Drive	CDS	E	39,214	83	Global MR	$11,764.30	90
Alta Vista Street	Angelina Drive	Kraemer Boulevard	E	13,734	94	Global MR	$4,120.23	98
Anderson Street	Trumpet Avenue	Alcott Avenue	E	23,760	74	Global MR	$7,128.06	83
Angelina Drive	Chapman Avenue	Alta Vista Street	E	69,624	94	Global MR	$20,887.37	98
Angelina Drive	Chapman Avenue	Backs Lane	E	25,920	73	Global MR	$7,776.06	82
Appling Avenue	Spahn Lane	McCormack Lane	E	28,320	84	Global MR	$8,496.07	91
Aqueduct Drive	Boisseranc Lane	Belmont Way	E	8,448	81	Global MR	$2,534.42	88
Armstrong Drive	Collins Way	CDS	E	36,154	69	Global MR	$10,846.29	78
Arnold Drive	La Jolla Street	North End	E	20,896	83	Global MR	$6,268.85	90
Ave De Pio Pico	La Jolla Street	CDS	E	22,006	83	Global MR	$6,601.86	90
Baker Street	Walnut Avenue	Melrose Street	E	14,784	78	Global MR	$4,435.24	86
Beal Avenue	Tuffree Boulevard	Ranchero Way	E	26,464	85	Global MR	$7,939.27	92
Beal Avenue	Tuffree Boulevard	Stanley Avenue	E	19,030	85	Global MR	$5,709.05	92
Beggerly Circle	CDS	Downey Lane	E	5,558	85	Global MR	$1,667.41	92
Belmont Way	Aqeduct Drive	Caliente Court	E	9,888	74	Global MR	$2,966.42	83
Benjamin Avenue	Vincente Avenue	CDS	E	10,678	70	Global MR	$3,203.43	79
Berkenstock Lane	McCormack Lane	Kilmer Drive	E	28,944	81	Global MR	$8,683.27	88
Berkenstock Lane	McCormack Lane	Spahn Lane	E	23,200	83	Global MR	$6,960.06	90
Blankenship Circle	Garten Drive	CDS	E	16,022	95	Global MR	$4,806.64	99
Bradford Avenue	N/S Crowther Avenue	S/S Chapman Avenue	E	55,980	59	Global MR	$16,794.14	70
Breting Way	Angelina Drive	CDS	E	14,326	76	Global MR	$4,297.84	84
Brookhaven Avenue	Bastanchury Road	Yorba Linda Blvd.	E	95,976	78	Global MR	$28,793.04	86
Brooklyn Avenue	McCormack Lane	Cartlen Drive	E	16,960	79	Global MR	$5,088.04	87
Buccaneer Drive	Anchorage Circle	Easton Street	E	6,890	70	Global MR	$2,067.02	79
Caliente Way	Belmont Way	North End	E	9,144	69	Global MR	$2,743.22	78
Camarillo Street	Santa Fe Avenue	CDS	E	26,070	79	Global MR	$7,821.06	87

Street Name	From	To	Rank	Section Area	Avg Condition Before	Maintenance	Total	Avg Condition After
Cambridge Avenue	Bastanchury Road	Sherwood Avenue	E	38,976	85	Global MR	$11,692.90	92
Canard Avenue	Livingston Avenue	Beal Avenue	E	36,512	83	Global MR	$10,953.69	90
Capistrano Street	Ventura Avenue	Santa Fe Avenue	E	16,416	73	Global MR	$4,924.84	82
Carew Drive	Garten Drive	CDS	E	25,558	94	Global MR	$7,667.46	98
Cartlen Drive	Brooklyn Avenue	Bastanchury Road	E	48,224	75	Global MR	$14,467.32	83
Cartlen Drive	South City Limits	Berkenstock Lane	E	47,664	95	Global MR	$14,299.32	99
Cartlen Drive	Cobb Avenue	North End	E	8,256	92	Global MR	$2,476.82	97
Center Street	Walnut Avenue	Murray Street	E	9,900	85	Global MR	$2,970.02	92
Center Street	Murray Street	Placentia Avenue	E	49,104	85	Global MR	$14,731.32	92
Central Avenue	Chapman Avenue	San Juan Lane	E	7,034	87	Global MR	$2,110.22	93
Chang Lane	Alta Vista Street	Larsen Lane	E	17,388	78	Global MR	$5,216.44	86
Clark Avenue	Livingston Avenue	Lewis Place	E	16,160	73	Global MR	$4,848.04	82
Clemens Drive	Hemingway Avenue	Cobb Avenue	E	19,836	94	Global MR	$5,950.85	98
Cobb Avenue	McCormack Lane	Spahn Lane	E	26,748	85	Global MR	$8,024.47	92
Cobb Avenue	Clemens Drive	Hamer Drive	E	33,264	93	Global MR	$9,979.28	98
Colgate Drive	Colgate Way	CDS	E	17,002	65	Global MR	$5,100.64	75
Colgate Way	Vanderbuilt Drive	Colgate Drive	E	8,784	67	Global MR	$2,635.22	77
Collins Way	Palm Drive	Armstrong Drive	E	21,780	70	Global MR	$6,534.05	79
Cooper Drive	Lemke Drive	Whitman Drive	E	26,352	73	Global MR	$7,905.67	82
Corbett Drive	Hall Lane	CDS	E	14,550	74	Global MR	$4,365.04	83
Cuyler Avenue	McCormack Lane	Spahn Lane	E	26,304	83	Global MR	$7,891.27	90
Cypress Street	La Jolla Street	South CDS	E	20,022	85	Global MR	$6,006.65	92
Cypress Street	La Jolla Street	North End	E	23,840	82	Global MR	$7,152.06	89
Dartmouth Drive	All America Way	Dartmouth Way	E	25,704	70	Global MR	$7,711.26	79
Dartmouth Way	Dartmouth Drive	Stanford Drive	E	10,908	69	Global MR	$3,272.43	78
De Jesus Drive	Central Avenue	Langer Drive N	E	14,784	70	Global MR	$4,435.24	79
Dixon Place	West CDS	East CDS	E	28,676	68	Global MR	$8,602.87	78
Downey Lane	South CDS	North CDS	E	69,932	85	Global MR	$20,979.78	92
Dressel Drive	Garcia Place	Howard Place	E	9,864	70	Global MR	$2,959.22	79
Easton Street	Wallgreen Street	Buccaneer Drive	E	11,488	85	Global MR	$3,446.43	92
Easton Street	Buccaneer Drive	Moisi Lane	E	7,168	70	Global MR	$2,150.42	79
Edison Street	Center Street	South End	E	4,932	85	Global MR	$1,479.61	92
Encinitas Way	Camarillo Street	East CDS	E	5,518	68	Global MR	$1,655.41	78
Estelle Lane	Fee Ana Street	CDS	E	22,454	83	Global MR	$6,736.26	90
Evans Lane	CDS	East End	E	35,470	82	Global MR	$10,641.09	89

Street Name	From	To	Rank	Section Area	Avg Condition Before	Maintenance	Total	Avg Condition After
Garcia Place	West CDS	East CDS	E	28,784	68	Global MR	$8,635.27	78
Garten Drive	Jefferson Street	Blankenship Circle	E	24,672	84	Global MR	$7,401.66	91
Gehrig Avenue	Spahn Lane	McCormack Lane	E	23,104	85	Global MR	$6,931.26	92
Gerhold Lane	North End	Evans Lane	E	14,580	90	Global MR	$4,374.04	96
Gomez Circle	CDS	Downey Lane	E	13,750	85	Global MR	$4,125.03	92
Gonzales Street	La Jolla Street	North End	E	19,872	84	Global MR	$5,961.65	91
Gordon Way	Downey Lane	Central Avenue	E	7,416	85	Global MR	$2,224.82	92
Granger Drive	Howard Place	Hill Street	E	10,188	70	Global MR	$3,056.43	79
Hamer Drive	CDS	Berkenstock Lane	E	24,918	95	Global MR	$7,475.46	99
Hamer Drive	Berkenstock Lane	South City Limits	E	47,556	94	Global MR	$14,266.92	98
Hamer Drive	Mathewson Avenue	Brooklyn Avenue	E	41,632	85	Global MR	$12,489.70	92
Hannah Way	Angelina Drive	CDS	E	13,110	72	Global MR	$3,933.03	81
Harte Way	Cobb Avenue	Bastanchury Road	E	9,324	94	Global MR	$2,797.22	98
Havasu Drive	Yorba Linda Blvd.	Tahoe Avenue	E	7,400	70	Global MR	$2,220.02	79
Hawthorne Street	Tennyson Avenue	Trumpet Avenue	E	12,416	74	Global MR	$3,724.83	83
Heloise Way	Royal Stewart	CDS	E	18,166	77	Global MR	$5,449.85	85
Hemingway Avenue	Kilmer Drive	CDS	E	40,114	92	Global MR	$12,034.30	97
Heritage Avenue	Livingston Avenue	Islandia Drive	E	21,590	85	Global MR	$6,477.05	92
Highland Avenue	Orchard Drive	Mariposa Avenue	E	33,408	82	Global MR	$10,022.48	89
Hill Street	Jefferson Street	East End	E	26,784	81	Global MR	$8,035.27	88
Holmes Avenue	Anderson Street	Valencia Avenue	E	15,696	82	Global MR	$4,708.84	89
Horseshoe Circle	Horseshoe Drive	CDS	E	6,454	69	Global MR	$1,936.22	78
Howard Place	West CDS	East CDS	E	27,632	68	Global MR	$8,289.67	78
Huggins Avenue	McCormack Lane	Spahn Lane	E	29,536	83	Global MR	$8,860.87	90
Iowa Place	Kansas Avenue	Missouri Avenue	E	10,112	70	Global MR	$3,033.63	79
Irene Way	Royal Stewart	CDS	E	6,870	81	Global MR	$2,061.02	88
Islandia Drive	Heritage Avenue	Larkspur Drive	E	8,192	85	Global MR	$2,457.62	92
Iwanaga Place	South End	Ray Drive	E	6,516	92	Global MR	$1,954.82	97
Jefferson Street	Alta Vista	Garten Drive	E	58,850	92	Global MR	$17,655.15	97
Joan Way	Cambridge Avenue	CDS	E	18,678	79	Global MR	$5,603.45	87
Kansas Avenue	Ohio Avenue	Iowa Place	E	28,992	64	Global MR	$8,697.67	74
Kathryn Way	Lemke Drive	CDS	E	16,374	70	Global MR	$4,912.24	79
Kilmer Drive	Alcott Avenue	CDS	E	31,654	92	Global MR	$9,496.28	97
Kimberly Avenue	Placentia Avenue	CDS	E	26,646	67	Global MR	$7,993.87	77
Kingston Road	Louise Avenue	Livingston Avenue	E	21,060	85	Global MR	$6,318.05	92

Street Name	From	To	Rank	Section Area	Avg Condition Before	Maintenance	Total	Avg Condition After
Kingston Road	Livingston Avenue	Laurelwood Avenue	E	33,526	85	Global MR	$10,057.88	92
La Jolla Street	Tafolla Street	Melrose Street	E	5,040	85	Global MR	$1,512.01	92
La Jolla Street	Ave De Pio Pico	Tafolla Street	E	49,752	81	Global MR	$14,925.72	88
Langer Drive E	Langer Drive N	Central Avenue	E	14,624	70	Global MR	$4,387.24	79
Langer Drive N	De Jesus Drive	Langer Drive E	E	17,056	76	Global MR	$5,116.84	84
Larkspur Drive	Islandia Drive	Livingston Avenue	E	20,950	85	Global MR	$6,285.05	92
Las Brisas Place	Mira Loma Avenue	CDS	E	15,020	63	Global MR	$4,506.04	73
LaSalle Circle	South End	Louise Drive	E	10,908	85	Global MR	$3,272.43	92
Laurelwood Avenue	Kingston Road	Tuffree Boulevard	E	40,464	85	Global MR	$12,139.30	92
Lawn Avenue	Valencia Avenue	Seville Street	E	16,864	85	Global MR	$5,059.24	92
Lawrence Street	La Jolla Street	North End	E	21,088	83	Global MR	$6,326.45	90
Lawson Lane	Hall Lane	Carew Drive	E	7,744	77	Global MR	$2,323.22	85
Lemke Drive	Valencia Avenue	230' E/o Mary	E	22,860	77	Global MR	$6,858.06	85
Longfellow Circle	Longfellow Drive	CDS	E	6,806	70	Global MR	$2,041.82	79
Longfellow Drive	Whitman Drive	CDS	E	42,634	78	Global MR	$12,790.31	86
Longfellow Way	Longfellow Drive	Bastanchury Road	E	5,364	83	Global MR	$1,609.21	90
Lori Way	Cambridge Avenue	CDS	E	18,742	83	Global MR	$5,622.65	90
Los Alamitos Circle	Los Alamitos Drive	CDS	E	10,806	72	Global MR	$3,241.83	81
Los Alamitos Drive	East End	Saddle Drive	E	19,200	69	Global MR	$5,760.05	78
Louise Drive	Kingston Road	Sierra Bonita	E	30,024	85	Global MR	$9,007.28	92
Lyons Way E	Langer Drive N	Lyons Way N	E	10,528	70	Global MR	$3,158.43	79
Lyons Way N	Lyons Way E	Alta Vista Street	E	15,584	68	Global MR	$4,675.24	78
Madison Avenue	E/S Kraemer Blvd	W/S Windflower Lane	E	22,920	95	Global MR	$6,876.06	99
Main Street	Center Street	North End	E	19,476	69	Global MR	$5,842.85	78
Main Street	Center Street	Santa Fe Avenue	E	21,312	81	Global MR	$6,393.65	88
Maria Avenue	Vincente Avenue	Sierra Vista Avenue	E	15,616	70	Global MR	$4,684.84	79
Mary Way	Royal Stewart	Lemke Drive	E	14,112	74	Global MR	$4,233.64	83
Mathewson Avenue	McCormack Lane	Cartlen Drive	E	18,828	85	Global MR	$5,648.45	92
Mathewson Avenue	Cartlen Drive	Royal Stewart	E	22,356	93	Global MR	$6,706.86	98
McCormack Lane	Bastanchury Road	Golden Avenue	E	58,896	68	Global MR	$17,668.95	78
McCormack Lane	Bastanchury Road	Cobb Avenue	E	13,608	81	Global MR	$4,082.43	88
McCormack Lane	Berkenstock Lane	South City Limits	E	47,988	80	Global MR	$14,396.52	88
Melrose Street	Crowther Avenue	Santa Fe Avenue	E	41,400	95	Global MR	$12,420.10	99
Melrose Street	Santa Fe Avenue	Center Street	E	21,528	81	Global MR	$6,458.45	88
Melrose Street	Center Street	Chapman Avenue	E	21,780	76	Global MR	$6,534.05	84

Street Name	From	To	Rank	Section Area	Avg Condition Before	Maintenance	Total	Avg Condition After
Missouri Avenue	Iowa Place	Ohio Avenue	E	28,288	70	Global MR	$8,486.47	79
Monterey Circle	Ventura Avenue	North CDS	E	10,806	82	Global MR	$3,241.83	89
Monterey Way	Ventura Avenue	South CDS	E	7,990	84	Global MR	$2,397.02	91
Moss Circle	Seville Street	CDS	E	9,750	85	Global MR	$2,925.02	92
Munoz Place	West CDS	East CDS	E	28,676	86	Global MR	$8,602.87	92
Murray Street	Center Street	Chapman Avenue	E	20,664	80	Global MR	$6,199.25	88
Mykkanen Circle	Hill street	CDS	E	6,422	83	Global MR	$1,926.62	90
Nancita Circle	Fee Ana Street	CDS	E	21,782	61	Global MR	$6,534.65	72
Nebraska Avenue	Tafolla Street	CDS	E	23,638	81	Global MR	$7,091.46	88
Nenno Avenue	St. James Place	CDS	E	36,428	82	Global MR	$10,928.49	89
Nevin Lane	Hill Street	CDS	E	26,362	87	Global MR	$7,908.67	93
Newcastle Avenue	Sheffield Street	Dover Way	E	20,422	70	Global MR	$6,126.65	79
Olive Street	Murray Street	Walnut Avenue	E	11,552	83	Global MR	$3,465.63	90
Orchard Drive	Highland Avenue	Lakeview Avenue	E	32,112	82	Global MR	$9,633.68	89
Orchard Drive	Highland Avenue	Richfield Road	E	65,664	79	Global MR	$19,699.36	87
Ott Street	Spahn Lane	McCormack Lane	E	24,672	84	Global MR	$7,401.66	91
Pallares Place	Hall Lane	Rutledge Drive	E	12,096	70	Global MR	$3,628.83	79
Peg Place	Seville Street	CDS	E	7,286	85	Global MR	$2,185.82	92
Petra Lane	Fee Ana Street	CDS	E	32,758	61	Global MR	$9,827.48	72
Petry Drive	Corbett Drive	Buena Vista Avenue	E	7,524	68	Global MR	$2,257.22	78
Ramona Street	Murray Avenue	CDS	E	25,991	81	Global MR	$7,797.36	88
Ramona Street	Walnut Avenue	Murray Avenue	E	9,824	72	Global MR	$2,947.22	81
Ranchero Way	Beal Avenue	Laurelwood Avenue	E	9,558	85	Global MR	$2,867.42	92
Ray Drive	CDS	Gerhold Lane	E	23,806	75	Global MR	$7,141.86	84
Reef Circle	Moisi Lane	West End	E	3,168	69	Global MR	$950.41	78
Ruby Drive	Bradford Avenue	Diamond Road	E	31,264	95	Global MR	$9,379.28	99
Rutledge Drive	Pallares Place	CDS	E	10,358	70	Global MR	$3,107.43	79
Saddle Drive	Los Alamitos Drive	Horseshoe Drive	E	24,972	69	Global MR	$7,491.66	78
San Antonio Circle	San Diego Lane	CDS	E	16,470	76	Global MR	$4,941.04	84
San Clemente Lane	San Diego Lane	San Juan Lane	E	25,740	76	Global MR	$7,722.06	84
San Diego Lane	San Gabriel Lane	San Clemente Lane	E	40,104	70	Global MR	$12,031.30	79
San Juan Lane	San Clemente Lane	San Gabriel Lane	E	48,384	74	Global MR	$14,515.32	83
San Juan Lane	San Gabriel Lane	CDS	E	11,782	63	Global MR	$3,534.63	73
San Miguel Circle	San Diego Lane	CDS	E	13,942	70	Global MR	$4,182.63	79
San Simeon Circle	San Gabriel Lane	CDS	E	7,958	69	Global MR	$2,387.42	78

Street Name	From	To	Rank	Section Area	Avg Condition Before	Maintenance	Total	Avg Condition After
Santa Barbara	Santa Fe Avenue	Ventura Avenue	E	20,880	83	Global MR	$6,264.05	90
Santa Fe Avenue	Placentia Avenue	Murray Avenue	E	45,601	71	Global MR	$13,680.41	80
Santa Fe Avenue	Melrose Street	Bradford Avenue	E	13,500	73	Global MR	$4,050.03	82
Santa Fe Avenue	Melrose Street	Murray Avenue	E	13,240	73	Global MR	$3,972.03	82
Santa Fe Avenue	Bradford Avenue	Melrose Street	E	13,220	76	Global MR	$3,966.03	84
Saratoga Ave N	Tanforan Avenue E	Saratoga Avenue E	E	14,656	70	Global MR	$4,396.84	79
Saratoga Way	Highland Avenue	Saratoga Avenue N	E	5,184	58	Global MR	$1,555.21	69
Segovia Circle	La Jolla Street	CDS	E	26,384	85	Global MR	$7,915.27	92
Seville Street	Trumpet Avenue	Yorba Linda Boulevard	E	51,732	64	Global MR	$15,519.73	74
Shady Lane	Seville Street	Valencia Avenue	E	19,152	85	Global MR	$5,745.65	92
Shaw Circle	Trumpet Avenue	CDS	E	6,934	82	Global MR	$2,080.22	89
Sherwood Village	Yorba Place	Yorba Place	E	82,544	82	Global MR	$24,763.41	89
Sierra Bonita Drive	Laurelwood Avenue	Livingston Avenue	E	28,320	83	Global MR	$8,496.07	90
Sierra Bonita Drive	Palm Drive	Livingston Avenue	E	38,952	83	Global MR	$11,685.70	90
Sinclair Circle	Holmes Avenue	CDS	E	7,158	69	Global MR	$2,147.42	78
Spahn Lane	Cobb Avenue	South End	E	60,032	85	Global MR	$18,009.75	92
St. John Way	St. James Place	Placentia Avenue	E	10,080	83	Global MR	$3,024.03	90
Stanford Circle	Stanford Drive	CDS	E	5,472	69	Global MR	$1,641.61	78
Stanford Drive	Mission Way	Central Avenue	E	41,148	68	Global MR	$12,344.50	78
Stanley Avenue	Beal Avenue	Livingston Avenue	E	36,224	83	Global MR	$10,867.29	90
Steinbeck Street	Trumpet Avenue	Tennyson Avenue	E	12,800	83	Global MR	$3,840.03	90
Tafolla Street	La Jolla Street	Orangethorpe Ave	E	44,608	81	Global MR	$13,382.51	88
Tanforan Avenue E	Tanforan Avenue N	Saratoga Avenue N	E	4,928	69	Global MR	$1,478.41	78
Tennyson Avenue	Steinbeck Street	Hawthorne Street	E	16,160	81	Global MR	$4,848.04	88
Tidland Circle	Cisneros Lane	CDS	E	15,706	84	Global MR	$4,711.84	91
Trumpet Street	Hamer Drive	Steinbeck Street	E	18,756	74	Global MR	$5,626.85	83
Trumpet Street	Steinbeck Street	CDS	E	38,854	79	Global MR	$11,656.30	87
Tucker Place	Hill Street	Larsen Lane	E	10,188	73	Global MR	$3,056.43	82
Turf Drive	Angelina Drive	West End	E	16,452	70	Global MR	$4,935.64	79
Twain Place	Hemingway Avenue	CDS	E	14,038	94	Global MR	$4,211.44	98
Van Buren Street	South City Limits	Sierra Vista Street	E	40,960	70	Global MR	$12,288.10	79
Van Buren Street	Sierra Vista Street	Orangethorpe Ave	E	58,850	94	Global MR	$17,655.15	98
Ventura Avenue	Santa Barbara	Capristrano Street	E	16,812	82	Global MR	$5,043.64	89
Virginia Place	Nenno Avenue	Lee Place	E	21,142	84	Global MR	$6,342.65	91
Vista Avenue	La Jolla Street	North End	E	20,000	84	Global MR	$6,000.05	91

Street Name	From	To	Rank	Section Area	Avg Condition Before	Maintenance	Total	Avg Condition After
Walnut Avenue	Center Street	Ramona Street	E	8,736	80	Global MR	$2,620.82	88
Walnut Street	Ramona Street	Santa Fe Avenue	E	10,048	70	Global MR	$3,014.43	79
Walnut Street	Santa Fe Avenue	Baker Street	E	10,112	82	Global MR	$3,033.63	89
Whitman Drive	Cooper Drive	Longfellow Drive	E	21,168	73	Global MR	$6,350.45	82
Aguirre Lane	Melrose Street	Santa Fe Avenue	O	11,496	85	Global MR	$3,448.83	92
Alley	Bastanchury Road	McCormack Lane	O	18,200	81	Global MR	$5,460.05	89
Alley	Center Street	Alta Street	O	8,128	85	Global MR	$2,438.42	92
Alley	Center Street	Santa Fe	O	8,592	85	Global MR	$2,577.62	92
Alley	Harmony Lane	North End	O	7,240	85	Global MR	$2,172.02	92
Alley	Ruby Drive	North End	O	9,860	56	Global MR	$2,958.02	67
Alley	Cherry Street	Spruce Street	O	6,560	56	Global MR	$1,968.02	67
Alley	Cypress Avenue	Cypress Avenue	O	2,362	85	Global MR	$708.67	92
Alley, East	Chapman Avenue	Center Street	O	9,576	85	Global MR	$2,872.82	92
Alley, N.S.	Yorba Linda Blvd	North End	O	6,264	85	Global MR	$1,879.22	92
Alley, N/o Santa Fe	Main Street	Melrose Street	O	5,500	83	Global MR	$1,650.01	90
Alley, North	Center Street	Center Street	O	25,880	85	Global MR	$7,764.06	92
Alley, South	Melrose Street	Santa Fe Avenue	O	7,146	76	Global MR	$2,143.82	84
Alley, South	Center Street	Center Street	O	21,500	85	Global MR	$6,450.05	92
Alley, South	Main Street	Melrose Street	O	5,500	76	Global MR	$1,650.01	84
Alley, West	Alley N/o Santa Fe	Center Street	O	7,668	84	Global MR	$2,300.42	91
Alley, West	Center Street	Chapman Avenue	O	9,828	83	Global MR	$2,948.42	90
Bastanchury Road	E/S Placentia Avenue	E/S Tuffree Boulevard	P	46,461	98	Global MR	$13,938.42	100
Bastanchury Road	E/S Tuffree Boulevard	W/S Kraemer Boulevard	P	50,751	98	Global MR	$15,225.43	100
Bastanchury Road	W/S Kraemer Boulevard	E/S Tuffree Boulevard	P	46,092	98	Global MR	$13,827.71	100
Bastanchury Road	E/S Tuffree Boulevard	E/S Placentia Avenue	P	47,061	98	Global MR	$14,118.42	100
Kraemer Boulevard	N/S Crowther Avenue	N/S Chapman Avenue	P	40,188	88	Global MR	$12,056.50	94
Kraemer Boulevard	North City Limit	N/S Golden Avenue	P	30,840	70	Global MR	$9,252.08	79
Kraemer Boulevard	N/S Bastanchury Road	N/S Yorba Linda Blvd.	P	114,232	70	Global MR	$34,269.89	79
Kraemer Boulevard	S/S Yorba Linda Blvd.	N/S Morse Avenue	P	33,630	80	Global MR	$10,089.08	88
Yorba Linda Blvd.	E/S Palm Drive	E/S Valencia Avenue	P	79,350	81	Global MR	$23,805.20	88
Yorba Linda Blvd.	E/S Valencia Avenue	E/S Kilt Avenue	P	30,309	85	Global MR	$9,092.78	92
Yorba Linda Blvd.	E/S Kilt Avenue	E/S Valencia Avenue	P	31,509	83	Global MR	$9,452.78	90
Yorba Linda Blvd.	E/S Valencia Avenue	E/S Palm Drive	P	76,350	83	Global MR	$22,905.19	90
Bradford Avenue	N/S Madison Avenue	380' N/O Madison Avenue	S	22,800	91	Global MR	$6,840.06	96
Chapman Avenue	W/S Murray Street	W/S Bradford Avenue	S	46,375	70	Global MR	$13,912.62	79

To Prevent Avg. PCI of 60 (Residential/Arterial)
FY 2016-17

Street Name	From	To	Rank	Section Area	Avg Condition Before	Maintenance	Total	Avg Condition After
Chapman Avenue	W/S Bradford Avenue	W/S Angelina Drive	S	47,170	62	Global MR	$14,151.12	72
Chapman Avenue	W/S Bradford Avenue	W/S Murray Street	S	46,345	66	Global MR	$13,903.62	76
Orangethorpe Ave	W/S Jefferson Street	E/S Van Buren Street	S	59,400	59	Global MR	$17,820.15	70
Orangethorpe Ave	E/S Van Buren Street	W/S Jefferson Street	S	59,400	58	Global MR	$17,820.15	69
Placentia Avenue	N/S Crowther Avenue	N/S Center Street	S	79,170	98	Global MR	$23,751.20	100
Placentia Avenue	N/S Palm Drive	N/S Bastanchury Road	S	50,700	98	Global MR	$15,210.13	100
Placentia Avenue	N/S Bastanchury Road	North City Limits	S	19,650	98	Global MR	$5,895.05	100
Placentia Avenue	North City Limits	N/S Bastanchury Road	S	19,650	98	Global MR	$5,895.05	100
Placentia Avenue	N/S Bastanchury Road	N/S Palm Drive	S	50,700	98	Global MR	$15,210.13	100
Placentia Avenue	N/S Center Street	N/S Crowther Avenue	S	79,170	98	Global MR	$23,751.20	100
Richfield Road	South City Limits	S/S Orangethorpe Ave	S	42,630	89	Global MR	$12,789.11	95
							$1,999,416	

Street Name	From	To	Rank	Section Area	Avg Condition Before	Maintenance	Total	Avg Condition After
Aberdeen Drive	Venice Avenue	CDS	E	10,390	89	Global MR	$3,210.54	95
Acacia Drive	Carnation Drive	Bluebell Avenue	E	17,820	92	Global MR	$5,506.43	97
Angelina Street	Morse Avenue	Palm Drive	E	33,088	93	Global MR	$10,224.28	98
Annajeanne Drive	Cypress Point	CDS	E	16,566	72	Global MR	$5,118.94	82
Apache Street	Navajo Avenue	CDS	E	16,150	90	Global MR	$4,990.39	95
Aquamarine Street	Madison Avenue	Jade Avenue	E	20,962	91	Global MR	$6,477.31	96
Arapaho Avenue	Chippewa Avenue	CDS	E	16,118	91	Global MR	$4,980.50	96
Athens Avenue	Morse Avenue	CDS	E	19,189	91	Global MR	$5,929.45	96
Athens Avenue	Morse Avenue	Paris Way	E	21,312	92	Global MR	$6,585.46	97
Ave Alvarado	Ave De Vaca	El Cabrillo	E	10,992	66	Global MR	$3,396.56	76
Ave De Sol	Ave Alvarado	Valencia Avenue	E	6,116	69	Global MR	$1,889.86	79
Azalea Avenue	Clover Avenue	CDS	E	24,438	91	Global MR	$7,551.40	96
Bagnall Avenue	Belford Avenue	Brookhaven Avenue	E	41,724	91	Global MR	$12,892.82	96
Bagnall Drive	Kraemer Boulevard	Belford Avenue	E	6,516	83	Global MR	$2,013.46	90
Barbara Avenue	Warren Street	Brian Street	E	12,672	66	Global MR	$3,915.68	76
Barry Place	Cypress Point	CDS	E	7,958	92	Global MR	$2,459.04	97
Belford Avenue	Koch Avenue	Somerset Drive	E	55,656	93	Global MR	$17,197.85	98
Berkshire Way	McKinley Drive	CDS	E	19,478	66	Global MR	$6,018.75	76
Bickford Street	Kraemer Boulevard	Young Drive	E	16,288	66	Global MR	$5,033.03	76
Blackfoot Avenue	Chickasaw Drive	CDS	E	9,270	66	Global MR	$2,864.45	76
Blackfoot Avenue	Chickasaw Drive	South End	E	8,016	89	Global MR	$2,476.96	95
Blanquita Way	Belford Avenue	CDS	E	21,646	92	Global MR	$6,688.67	97
Blue Ridge Drive	McKinley Drive	Kraemer Boulevard	E	54,648	66	Global MR	$16,886.37	76
Bluebell Avenue	Acacia Drive	CDS	E	39,826	93	Global MR	$12,306.34	98
Borromeo Avenue	Tuffree Boulevard	Kraemer Boulevard	E	48,852	91	Global MR	$15,095.39	96
Borromeo Avenue	Kraemer Boulevard	Thomas Circle	E	27,684	91	Global MR	$8,554.43	96
Brent Circle	Warren Street	CDS	E	6,528	66	Global MR	$2,017.17	76
Brian Street	Barbara Avenue	Warren Street	E	36,468	69	Global MR	$11,268.71	79
Brittany Place	Garfield Avenue	Patrician Lane	E	13,392	89	Global MR	$4,138.16	95
Brookhaven Avenue	Bastanchury Road	Somerset Drive	E	33,120	76	Global MR	$10,234.17	84
Brookhaven Avenue	Somerset Drive	Ponce Street	E	19,656	91	Global MR	$6,073.75	96
Brookhaven Avenue	Ponce Street	Purdy Street	E	23,616	93	Global MR	$7,297.40	98
Brookhaven Avenue	Purdy Avenue	Koch Avenue	E	9,504	73	Global MR	$2,936.76	82
Brunswick Avenue	Genoa Place	Venice Avenue	E	25,416	91	Global MR	$7,853.61	96
Bryce Circle	Carlsbad Street	CDS	E	13,302	89	Global MR	$4,110.35	95

Street Name	From	To	Rank	Section Area	Avg Condition Before	Maintenance	Total	Avg Condition After
Burgess Circle	Borromeo Avenue	CDS	E	7,638	89	Global MR	$2,360.16	95
Burgundy Way	Normandy Avenue	Palm Drive	E	12,320	69	Global MR	$3,806.91	79
Byrd Circle	Borromeo Avenue	CDS	E	8,374	91	Global MR	$2,587.59	96
Calle De Anza	El Cabrillo	Calle Del Coronado	E	4,368	66	Global MR	$1,349.72	76
Calle Del Coronado	Yorba Linda Blvd.	Ave De Vaca	E	17,184	66	Global MR	$5,309.90	76
Campanis Ln	Tomko Way	CDS	E	30,646	93	Global MR	$9,469.69	98
Candlewood Avenue	Limerick Drive	Hacienda Street	E	16,448	75	Global MR	$5,082.47	83
Caracas Drive	Salvador Drive	CDS	E	11,542	91	Global MR	$3,566.51	96
Carina Avenue	California Street	Cartlen Drive	E	41,256	81	Global MR	$12,748.21	89
Carleton Circle	Patrician Lane	CDS	E	8,054	81	Global MR	$2,488.71	89
Carleton Circle	Somerset Drive	CDS	E	6,294	91	Global MR	$1,944.86	96
Carlsbad Street	Jefferson Street	North City Limits	E	51,732	93	Global MR	$15,985.32	98
Carnation Drive	Magnolia Avenue	Acacia Drive	E	43,272	88	Global MR	$13,371.16	94
Cartlen Drive	Golden Avenue	CDS	E	21,394	80	Global MR	$6,610.80	88
Cascades Avenue	Mammoth Way	West City Limits	E	5,148	89	Global MR	$1,590.75	95
Cebu Court	Carina Avenue	CDS	E	5,558	80	Global MR	$1,717.44	88
Cherokee Avenue	Seminole Avenue	Golden Avenue	E	15,408	92	Global MR	$4,761.11	97
Cherry Hills Street	Morse Avenue	Pinehurst Avenue	E	32,940	93	Global MR	$10,178.54	98
Cherry Street	Van Buren Street	Lincoln Street	E	22,208	91	Global MR	$6,862.33	96
Cheyenne Place	Chippewa Avenue	CDS	E	16,086	71	Global MR	$4,970.62	81
Chicago Avenue	Cartlen Avenue	California Street	E	39,636	69	Global MR	$12,247.63	79
Chickasaw Drive NB	Yankton Street	Valencia Avenue	E	32,928	70	Global MR	$10,174.84	80
Chippewa Avenue	Cheyenne Place	Seminole Avenue	E	10,152	69	Global MR	$3,136.99	79
Choctaw Place	Cherokee Avenue	CDS	E	15,446	90	Global MR	$4,772.85	95
Clairmont Avenue	Fremont Avenue	Rosemont Street	E	27,144	93	Global MR	$8,387.57	98
Clover Avenue	Hibiscus Way	Azalea Avenue	E	7,956	90	Global MR	$2,458.42	95
Collard Way	Voigt Way	Belfi Ln	E	21,824	93	Global MR	$6,743.67	98
Comanche Drive	Navajo Avenue	CDS	E	16,470	91	Global MR	$5,089.27	96
Coventry Circle	Pageantry Drive	CDS	E	7,606	89	Global MR	$2,350.27	95
Cypress Point Drive	Palm Drive	Morse Avenue	E	38,016	93	Global MR	$11,747.04	98
Cypress Point Drive	Morse Avenue	Pinehurst Avenue	E	33,012	93	Global MR	$10,200.79	98
Diamond Road	Madison Avenue	Jade Avenue	E	12,060	92	Global MR	$3,726.57	97
Diamond Road	Primrose Avenue	Orange Grove	E	23,796	93	Global MR	$7,353.03	98
Diane Avenue	Madison Avenue	North End	E	20,608	91	Global MR	$6,367.93	96
Dover Way	Newcastle Avenue	CDS	E	15,446	66	Global MR	$4,772.85	76

Street Name	From	To	Rank	Section Area	Avg Condition Before	Maintenance	Total	Avg Condition After
Doverfield Drive	Sheffield Street	Bradford Avenue	E	23,544	93	Global MR	$7,275.16	98
Eagle Drive	Wingfoot Street	CDS	E	15,798	92	Global MR	$4,881.62	97
El Cabrillo	Ave Alvarado	Calle De Anza	E	12,456	68	Global MR	$3,848.94	78
El Dorado Street	Candlewood Ave	Morse Avenue	E	20,544	75	Global MR	$6,348.15	83
Emerald Way	Diamond Road	CDS	E	7,702	91	Global MR	$2,379.94	96
Emerald Way	Diamond Road	South CDS	E	16,630	91	Global MR	$5,138.71	96
Erie Street	Natchez Street	West End	E	3,144	78	Global MR	$971.50	86
Eve Circle	Hollyhock Lane	CDS	E	18,262	66	Global MR	$5,643.00	76
Everglade Circle	Yosemite Drive	CDS	E	10,882	91	Global MR	$3,362.57	96
Everglade Circle	Yosemite Drive	Mammoth Way	E	11,458	91	Global MR	$3,540.55	96
Fairway Lane	Wingfoot Street	Kraemer Boulevard	E	24,372	90	Global MR	$7,531.01	95
Finnel Way	Sue Drive	Rashford Drive	E	45,000	68	Global MR	$13,905.12	78
Frederick Street	Fleming Avenue	CDS	E	38,530	93	Global MR	$11,905.87	98
Fuchsia Circle	Bluebell Avenue	CDS	E	19,414	91	Global MR	$5,998.98	96
Galway Street	Palm Drive	Brunswick Avenue	E	14,112	91	Global MR	$4,360.64	96
Gardenia Avenue	Magnolia Avenue	Jasmine Circle	E	38,736	89	Global MR	$11,969.52	95
Garfield Avenue	Belford Avenue	CDS	E	34,858	91	Global MR	$10,771.21	96
Genoa Place	Brunswick Avenue	CDS	E	9,334	91	Global MR	$2,884.23	96
Gillilan Street	Somerset Drive	CDS	E	16,342	72	Global MR	$5,049.72	82
Gillilan Street	Somerset Drive	Swanson Avenue	E	15,372	91	Global MR	$4,749.99	96
Gilman Circle	Bastanchury Road	CDS	E	25,390	93	Global MR	$7,845.58	98
Golden Way	Koch Avenue	Golden Avenue	E	5,526	92	Global MR	$1,707.55	97
Goldenrod Street	Carnation Drive	Iris Avenue	E	19,728	72	Global MR	$6,096.00	82
Goldenrod Street	Iris Avenue	CDS	E	19,774	84	Global MR	$6,110.22	91
Hacienda Street	Candlewood Ave	Morse Avenue	E	19,776	90	Global MR	$6,110.84	95
Heather Avenue	Kilt Avenue	CDS	E	24,202	93	Global MR	$7,478.48	98
Hibiscus Way	Gardenia Avenue	Clover Avenue	E	37,728	93	Global MR	$11,658.05	98
Highlander Avenue	Valencia Avenue	CDS	E	31,078	93	Global MR	$9,603.18	98
Hillcrest Avenue	Cherry Hills	Cypress Point	E	33,504	93	Global MR	$10,352.82	98
Hock Street	Carolina Way	Bastanchury Road	E	34,380	93	Global MR	$10,623.51	98
Hollyhock Avenue	S/O Laveneder Lane	Alta Vista Street	E	14,616	66	Global MR	$4,516.38	76
Hunt Drive	Kiolstad Drive	CDS	E	13,942	73	Global MR	$4,308.11	82
Industrial Way	Crowther Avenue	Placentia Avenue	E	22,644	93	Global MR	$6,997.05	98
Ipsen Way	Clairmont Avenue	Rospaw Way	E	33,624	93	Global MR	$10,389.90	98
Iris Avenue	Goldenrod Street	Hibiscus Way	E	9,360	91	Global MR	$2,892.26	96

Street Name	From	To	Rank	Section Area	Avg Condition Before	Maintenance	Total	Avg Condition After
Iroquois Avenue	Chickasaw Drive	CDS	E	9,238	66	Global MR	$2,854.57	76
Jade Circle	Jade Avenue	CDS	E	10,582	91	Global MR	$3,269.87	96
Jefferson Street	S/O Vina Del Mar	North City Limits	E	36,864	93	Global MR	$11,391.07	98
Jeffrey Circle	Patrician Lane	CDS	E	8,150	91	Global MR	$2,518.37	96
Juanita Way	Tuffree Boulevard	CDS	E	21,174	75	Global MR	$6,542.82	83
Kenoak Drive	Roxborough Dr	Tartan Circle	E	37,696	92	Global MR	$11,648.16	97
Kevin Way	Twilight Lane	CDS	E	12,182	91	Global MR	$3,764.27	96
Kingswood Drive	Richmond Drive	West End	E	14,208	70	Global MR	$4,390.31	80
Kiolstad Drive	Purdy Avenue	Purdy Avenue	E	41,364	73	Global MR	$12,781.58	82
Koch Avenue	Brookhaven Avenue	Belford Avenue	E	41,796	83	Global MR	$12,915.07	90
Larry Lane	Cypress Point Drive	Normandy Avenue	E	13,752	66	Global MR	$4,249.40	76
Lassen Circle	McKinley Drive	CDS	E	15,350	71	Global MR	$4,743.19	81
Lasterbrook Street	Vina Del Mar Avenue	CDS	E	27,798	91	Global MR	$8,589.65	96
Lavender Lane	Madison Avenue	Hollyhock Lane	E	39,456	93	Global MR	$12,192.01	98
Lawanda Place	Madison Avenue	North CDS	E	21,206	91	Global MR	$6,552.71	96
Lilac Drive	Gardenia Avenue	CDS	E	14,806	92	Global MR	$4,575.09	97
Limerick Drive	Pinehurst Avenue	Morse Avenue	E	33,120	89	Global MR	$10,234.17	95
Limerick Drive	Morse Avenue	Lucerne Avenue	E	32,148	91	Global MR	$9,933.81	96
Lincoln Street	Cherry Street	Orangethorpe Ave	E	16,512	92	Global MR	$5,102.25	97
Linda Vista Street	Rose Drive	Yorba Linda Blvd.	E	48,852	92	Global MR	$15,095.39	97
London Circle	Madison Avenue	CDS	E	12,086	71	Global MR	$3,734.61	81
Loreto Place	Borromeo Avenue	CDS	E	18,678	87	Global MR	$5,771.55	94
Lucerne Avenue	Valencia Avenue	Orleans Drive	E	11,232	92	Global MR	$3,470.72	97
Lute Avenue	Roxborough Drive	McKenzie Drive	E	10,464	92	Global MR	$3,233.40	97
Lute Avenue	Brian Street	City Limit	E	4,160	66	Global MR	$1,285.45	76
Magnolia Avenue	Carnation Drive	Alta Vista Street	E	42,840	93	Global MR	$13,237.67	98
Main Street	Chapman Avenue	North End	E	6,528	92	Global MR	$2,017.17	97
Mammoth Circle	Mammoth Way	CDS	E	8,182	75	Global MR	$2,528.26	83
Mammoth Way	Mammoth Circle	Cascades Avenue	E	25,092	91	Global MR	$7,753.49	96
Manchester Avenue	Sheffield Street	Pembroke Lane	E	3,576	66	Global MR	$1,104.99	76
Marymont Avenue	Rosemont Street	Fremont Avenue	E	25,092	93	Global MR	$7,753.49	98
McKenzie Drive	Lute Avenue	CDS	E	7,830	91	Global MR	$2,419.49	96
McKinley Drive	Golden Avenue	Blue Ridge Drive	E	47,161	67	Global MR	$14,572.87	77
Melody Lane	Sunrise Street	Twilight Street	E	12,204	92	Global MR	$3,771.07	97
Melody Lane	Twilight Street	Walnut Street	E	18,576	92	Global MR	$5,740.03	97

Street Name	From	To	Rank	Section Area	Avg Condition Before	Maintenance	Total	Avg Condition After
Melrose Street	Kraemer Park	Orange Grove	E	40,608	77	Global MR	$12,547.98	85
Mesa Verde Circle	Carlsbad Street	CDS	E	13,046	86	Global MR	$4,031.25	93
Michel Place	East CDS	West CDS	E	33,164	93	Global MR	$10,247.76	98
Mohawk Drive	Navajo Avenue	CDS	E	16,598	90	Global MR	$5,128.82	95
Monaco Circle	Normandy Avenue	CDS	E	7,008	78	Global MR	$2,165.49	86
Mont Blanc Circle	Montessori Avenue	CDS	E	14,582	90	Global MR	$4,505.88	95
Montague Circle	Montessori Avenue	CDS	E	15,158	90	Global MR	$4,683.86	95
Monte Carlo Way	Rolling Hills Drive	Montessori Avenue	E	19,404	92	Global MR	$5,995.89	97
Montesorri Avenue	Mont Blanc Circle	Placentia Avenue	E	43,308	91	Global MR	$13,382.28	96
Montevideo Avenue	Rosario Street	Jefferson Street	E	47,736	92	Global MR	$14,750.55	97
Montevideo Drive	Rose Drive	Rosario Street	E	6,588	91	Global MR	$2,035.71	96
Moonbeam Street	Ruby Drive	Primrose Avenue	E	24,012	92	Global MR	$7,419.77	97
Moonbeam Street	Ruby Drive	North End	E	17,280	92	Global MR	$5,339.56	97
Morse Avenue	Verona Place	Limerick Drive	E	7,920	66	Global MR	$2,447.30	76
Morse Avenue	Venice Avenue	Verona Place	E	21,204	86	Global MR	$6,552.09	93
Morse Avenue	Limerick Drive	Cypress Point	E	66,456	92	Global MR	$20,535.08	97
Morse Avenue	Cypress Point	Angelina Street	E	18,684	92	Global MR	$5,773.40	97
Naples Avenue	Pinehurst Avenue	CDS	E	26,422	89	Global MR	$8,164.47	95
Navajo Avenue	Golden Avenue	Shoshoni Avenue	E	43,056	93	Global MR	$13,304.41	98
Nell Circle	Wooden Drive N	CDS	E	16,630	84	Global MR	$5,138.71	91
Newcastle Drive	Kraemer Blvd	Dover Way	E	6,264	66	Global MR	$1,935.59	76
Normandy Avenue	Larry Lane	Orleans Drive	E	37,764	66	Global MR	$11,669.17	76
Oberle Pl	N/S Campanis Ln	Runyon Pl	E	28,875	93	Global MR	$8,922.45	98
Olympic Avenue	East CDS	West CDS	E	15,916	75	Global MR	$4,918.09	83
Omaha Avenue	Jefferson Street	Lasterbrook Street	E	26,326	93	Global MR	$8,134.80	98
Onondaga Avenue	Seneca Street	South End	E	3,380	93	Global MR	$1,044.43	98
Orange Grove Avenue	Bradford Avenue	Melrose Street	E	27,240	93	Global MR	$8,417.23	98
Orchard Drive	Van Buren Street	West End	E	24,300	86	Global MR	$7,508.76	93
Orchid Drive	Bradford Avenue	Melrose Street	E	24,336	93	Global MR	$7,519.89	98
Orchid Drive	Melrose Street	CDS	E	21,646	93	Global MR	$6,688.67	98
Orleans Drive	Lucerne Avenue	Tangier Avenue	E	22,068	92	Global MR	$6,819.07	97
Oxford Drive	Pageantry Drive	CDS	E	9,206	74	Global MR	$2,844.68	83
Pageantry Drive	Kraemer Blvd	CDS	E	32,986	73	Global MR	$10,192.76	82
Paris Way	Athens Avenue	Naples Avenue	E	8,352	90	Global MR	$2,580.79	95
Patrician Lane	Brookhaven Avenue	Belford Avenue	E	40,896	92	Global MR	$12,636.97	97

Street Name	From	To	Rank	Section Area	Avg Condition Before	Maintenance	Total	Avg Condition After
Pembroke Lane	Manchester Avenue	Pembroke Place	E	14,300	66	Global MR	$4,418.74	76
Pembroke Place	Pembroke Lane	Southhampton Way	E	4,212	64	Global MR	$1,301.52	74
Pembroke Place	Southhampton Way	York Drive	E	5,642	66	Global MR	$1,743.39	76
Pinehurst Avenue	Cypress Point	East End	E	87,732	91	Global MR	$27,109.41	96
Ponce Avenue	Brookhaven Avenue	CDS	E	43,354	93	Global MR	$13,396.50	98
Primrose Avenue	Bradford Avenue	Melrose Street	E	24,264	93	Global MR	$7,497.64	98
Primrose Avenue	Placentia Avenue	Twilight Street	E	43,488	93	Global MR	$13,437.90	98
Promenade Avenue	Rose Drive	CDS	E	38,494	75	Global MR	$11,894.75	83
Prospect Avenue	N/S Yorba Linda Blvd.	North City Limits	E	27,720	93	Global MR	$8,565.55	98
Prowse Street	Somerset Drive	CDS	E	13,984	90	Global MR	$4,321.09	95
Puerto Natales Drive	Vina Del Mar Ave	Valparaiso Drive	E	27,036	92	Global MR	$8,354.19	97
Purdy Avenue	Valencia Avenue	Brookhaven Avenue	E	51,085	93	Global MR	$15,785.40	98
Purdy Avenue	Brookhaven Avenue	CDS	E	19,198	71	Global MR	$5,932.23	81
Rainier Circle	McKinley Drive	CDS	E	12,950	66	Global MR	$4,001.58	76
Rashford Drive	Sue Drive	CDS	E	71,254	68	Global MR	$22,017.67	78
Richmond Drive	Rockaway Drive	Kingswood Drive	E	12,608	78	Global MR	$3,895.90	86
Robbie Place	Cypress Point	CDS	E	7,702	66	Global MR	$2,379.94	76
Robinson Circle	Koch Avenue	CDS	E	8,974	66	Global MR	$2,772.99	76
Rockaway Drive	Cedarlawn Drive	Richmond Drive	E	21,984	93	Global MR	$6,793.11	98
Rockaway Drive	Arrowhead Drive	Valencia Avenue	E	23,168	68	Global MR	$7,158.97	78
Rodarte Place	Runyon Place	Castner Drive	E	23,808	93	Global MR	$7,356.73	98
Rolling Hills DrIve EB	E/S Placentia Avenue	CDS	E	32,908	93	Global MR	$10,168.66	98
Rolling Hills DrIve WB	CDS	E/S Placentia Avenue	E	32,908	90	Global MR	$10,168.66	95
Rosario Circle	Rosario Street	CDS	E	6,202	91	Global MR	$1,916.43	96
Rosario Street	Sao Paulo Ave	Montevideo Drive	E	9,972	88	Global MR	$3,081.37	94
Roxborough Drive	Palm Drive	CDS	E	27,414	91	Global MR	$8,471.00	96
Ruby Drive	Diamond Road	Moonbeam Street	E	50,724	93	Global MR	$15,673.85	98
Russell Circle	Warren Street	CDS	E	5,888	66	Global MR	$1,819.41	76
Salvador Drive E	Salvador Drive N	Puerto Natales Drive	E	15,228	71	Global MR	$4,705.49	81
Salvador Drive N	Vina Del Mar Avenue	Salvador Drive E	E	19,188	68	Global MR	$5,929.14	78
San Carlos Way	Tuffree Boulevard	CDS	E	21,750	92	Global MR	$6,720.81	97
San Remo Way	Borromeo Avenue	Santa Rosa Way	E	15,712	91	Global MR	$4,855.05	96
Santa Anita Avenue	Borromeo Avenue	CDS	E	18,806	87	Global MR	$5,811.10	94
Santa Rosa Way	San Remo Way	Kraemer Boulevard	E	17,056	91	Global MR	$5,270.35	96
Sao Paulo Avenue	Jefferson Street	Rosario Drive	E	44,424	70	Global MR	$13,727.13	80

Street Name	From	To	Rank	Section Area	Avg Condition Before	Maintenance	Total	Avg Condition After
Sao Paulo Circle	Sao Paulo Avenue	North End	E	6,198	66	Global MR	$1,915.20	76
Sarah Avenue	Brunemeier Street	Winney Circle	E	30,636	93	Global MR	$9,466.60	98
Scotch Circle	Kenoak Drive	CDS	E	10,678	81	Global MR	$3,299.53	89
Seminole Avenue	Chippewa Avenue	Cherokee Avenue	E	13,644	80	Global MR	$4,216.03	88
Sequoia Ave	Yosemite Drive	Van Buren Avenue	E	19,080	68	Global MR	$5,895.77	78
Shalanwood Lane	Kingswood Drive	Skymeadow Drive	E	8,640	80	Global MR	$2,669.78	88
Sheffield Street	Doverfield Drive	Kraemer Boulevard	E	25,236	93	Global MR	$7,797.99	98
Shelley Street	Purdy Avenue	Ponce Avenue	E	23,940	93	Global MR	$7,397.52	98
Sheree Lane	Diane Avenue	CDS	E	15,478	92	Global MR	$4,782.74	97
Shoshoni Avenue	Navajo Avenue	West CDS	E	23,990	92	Global MR	$7,412.97	97
Six Nations Avenue	Valencia Avenue	Navajo Avenue	E	17,760	92	Global MR	$5,487.89	97
Somerset Drive	Kraemer Boulevard	Brookhaven Avenue	E	47,016	93	Global MR	$14,528.06	98
Somerset Drive	Brookhaven Avenue	Valencia Avenue	E	48,780	93	Global MR	$15,073.15	98
Southhampton Way	Pembroke Place	Sheffield Avenue	E	14,966	66	Global MR	$4,624.53	76
Spruce Street	Van Buren Street	CDS	E	15,734	90	Global MR	$4,861.85	95
St. Andrews Avenue	Cypress Point	Montecito Street	E	24,896	93	Global MR	$7,692.93	98
Stardust Drive	Ruby Drive	CDS	E	17,206	92	Global MR	$5,316.70	97
Sue Drive	Alta Vista Street	Finnell Way	E	28,476	78	Global MR	$8,799.16	86
Sunrise Street	Primrose Avenue	CDS	E	17,174	91	Global MR	$5,306.81	96
Sunrise Street	Twilight Street	Melody Lane	E	41,590	93	Global MR	$12,851.42	98
Sunrise Way	Sunrise Street	CDS	E	5,238	90	Global MR	$1,618.56	95
Sunset Drive	Chapman Avenue	Placentia Avenue	E	24,960	91	Global MR	$7,712.70	96
Swanson Avenue	Brookhaven Avenue	Valencia Drive	E	55,946	83	Global MR	$17,287.46	90
Tartan Circle	Kenoak Drive	CDS	E	6,582	90	Global MR	$2,033.86	95
Teodoro Street	Somerset Drive	CDS	E	15,446	90	Global MR	$4,772.85	95
Teton Circle	McKinley Drive	CDS	E	20,502	66	Global MR	$6,335.17	76
Thomas Circle	Borromeo Avenue	CDS	E	7,286	91	Global MR	$2,251.39	96
Tuffree Boulevard	Bastanchury Road	Borromeo Avenue	E	25,524	70	Global MR	$7,886.98	80
Tuffree Boulevard	Borromeo Avenue	Tuffreee Park	E	23,832	75	Global MR	$7,364.15	83
Tunice Street	Chickasaw Drive	Blackfoot Avenue	E	3,048	81	Global MR	$941.84	89
Tweed Street	Somerset Drive	CDS	E	16,150	79	Global MR	$4,990.39	87
Twilight Lane	Madison Avenue	Kevin Way	E	10,518	85	Global MR	$3,250.09	92
Twilight Street	Ruby Drive	Primrose Avenue	E	23,544	93	Global MR	$7,275.16	98
Twilight Street	Primrose Avenue	Melody Lane	E	39,744	93	Global MR	$12,281.00	98
Twilight Street	Melody Lane	CDS	E	8,238	66	Global MR	$2,545.56	76

Street Name	From	To	Rank	Section Area	Avg Condition Before	Maintenance	Total	Avg Condition After
Valencia Avenue	Palm Drive	Tangier Avenue	E	28,152	92	Global MR	$8,699.04	97
Valparaiso N	Valparaiso E	Vina Del Mar Ave	E	30,456	75	Global MR	$9,410.98	83
Van Buren Street	Orangethorpe Ave	1076' N. Orangethorpe	E	37,620	93	Global MR	$11,624.68	98
Van Buren Street	1076' N. Orangethorpe	North City Limits	E	73,080	92	Global MR	$22,581.91	97
Venice Avenue	Morse Avenue	Brunswick Avenue	E	21,780	93	Global MR	$6,730.08	98
Verona Place	Morse Avenue	CDS	E	22,772	93	Global MR	$7,036.61	98
Via Cortez	Calle Del Coronado	150' S/O Calle Del Coronado	E	3,600	66	Global MR	$1,112.41	76
Via De Leon	Calle Pizarro	Calle Del Coronado	E	10,200	66	Global MR	$3,151.83	76
Vicky Lane	Diane Avenue	CDS	E	15,062	91	Global MR	$4,654.20	96
Vina Del Mar Ave	Valparaiso Drive N	CDS	E	25,282	69	Global MR	$7,812.20	79
Vina Del Mar Ave	Jefferson Street	Puerto Natales Drive	E	36,036	93	Global MR	$11,135.22	98
Vina Del Mar Circle	Vina Del Mar Avenue	CDS	E	5,824	91	Global MR	$1,799.63	96
Vina Del Mar Place	Vina Del Mar Ave	CDS	E	5,824	92	Global MR	$1,799.63	97
Violet Circle	Sunflower Avenue	CDS	E	12,534	83	Global MR	$3,873.04	90
Wabash Circle	Wabash Avenue	CDS	E	13,366	66	Global MR	$4,130.13	76
Waco Avenue	Chickasaw Drive	CDS	E	9,494	66	Global MR	$2,933.67	76
Warren Street	Palm Drive	Barbara Avenue	E	45,144	66	Global MR	$13,949.61	76
Wilcox Circle	Wilcox Way	CDS	E	7,542	80	Global MR	$2,330.50	88
Wilcox Way	W/S Brookhaven Ave	Wilcox Circle	E	10,806	91	Global MR	$3,339.08	96
Wilson Circle	Twilight Street	CDS	E	6,838	91	Global MR	$2,112.96	96
Windflower Lane	Bluebell Avenue	Hollyhock Lane	E	29,304	93	Global MR	$9,055.01	98
Windmere Drive	Buena Vista Street	CDS	E	38,494	64	Global MR	$11,894.75	75
Wooden Drive N	Bastanchury Road	Wooden Drive W	E	15,336	91	Global MR	$4,738.86	96
Wooden Drive W	Wooden Drive N	Placentia Avenue	E	20,448	90	Global MR	$6,318.48	95
Wyandotte Avenue	Chickasaw Drive	CDS	E	9,398	66	Global MR	$2,904.01	76
Yankton Street	Chickasaw Drive	Natchez Avenue	E	3,240	88	Global MR	$1,001.17	94
Yellowstone Avenue	Van Buren Avenue	Vaqueros Park	E	27,972	93	Global MR	$8,643.42	98
York Drive	Pembroke Street	Sheffield Avenue	E	9,308	66	Global MR	$2,876.20	76
Yosemite Drive	Yellowstone Avenue	Everglade Circle	E	21,204	68	Global MR	$6,552.09	78
Yosemite Drive	Everglade Circle	CDS	E	22,186	68	Global MR	$6,855.53	78
Young Drive	Bickford Street	Bastanchury Road	E	14,592	67	Global MR	$4,508.97	77
Rose Drive	South City Limits	S/S Imperial Highway	S	12,751	93	Global MR	$3,940.09	98
Rose Drive	N/S Imperial Highway	North City Limits	S	12,780	93	Global MR	$3,949.05	98
Rose Drive	North City Limits	N/S Imperial Highway	S	12,780	93	Global MR	$3,949.05	98
Rose Drive	S/S Imperial Highway	South City Limits	S	12,751	93	Global MR	$3,940.09	98

To Prevent Avg. PCI of 60 (Residential/Arterial)
FY 2017-18

Street Name	From	To	Rank	Section Area	Avg Condition Before	Maintenance	Total	Avg Condition After
Valencia Avenue	N/S Yorba Linda Blvd.	N/S Bastanchury Road	S	80,040	96	Global MR	$24,732.56	100
Valencia Avenue	N/S Bastanchury Road	S/S Golden Avenue	S	79,110	96	Global MR	$24,445.19	100
Valencia Avenue	N/S Golden Avenue	North City Limits	S	23,400	96	Global MR	$7,230.66	100
Valencia Avenue	North City Limits	N/S Golden Avenue	S	23,400	96	Global MR	$7,230.66	100
Valencia Avenue	S/S Golden Avenue	N/S Bastanchury Road	S	79,110	96	Global MR	$24,445.19	100
Valencia Avenue	N/S Bastanchury Road	N/S Yorba Linda Blvd.	S	80,040	96	Global MR	$24,732.56	100
							$1,999,973	

Street Name	From	To	Rank	Section Area	Avg Condition Before	Maintenance	Total	Avg Condition After
Orangethorpe Ave	E/S Iowa Place	E/S Melrose Street	B	63,500	62	Major Above Critical	$121,934.68	100
Orangethorpe Ave	E/S Melrose Street	E/S Iowa Place	B	58,100	56	Major Above Critical	$118,280.19	100
Yorba Linda Blvd.	E/S Bradford Street	W/S Kraemer Boulevard	B	33,528	66	Major Above Critical	$64,381.51	100
Addy Avenue	Key Drive	CDS	E	14,646	91	Global MR	$4,661.42	96
Alta Vista Street	Kraemer Boulevard	Angelina Drive	E	13,716	91	Global MR	$4,365.43	96
Arrowhead Drive	Kenoak Drive	Rockaway Drive	E	19,520	91	Global MR	$6,212.68	96
Ave De Vaca	Calle Del Coronado	Ave Alvarado	E	11,016	91	Global MR	$3,506.09	96
Avon Place	Pembroke Lane	Stratford Circle	E	4,862	91	Global MR	$1,547.44	96
Babcock Circle	Rodarte Place	CDS	E	14,407	91	Global MR	$4,585.35	97
Belfi Ln	Oberle Place	Collard Way	E	16,640	91	Global MR	$5,296.06	97
Bering Street	Omaha Avenue	CDS	E	16,662	91	Global MR	$5,303.06	96
Brittany Place	Somerset Drive	CDS	E	6,646	92	Global MR	$2,115.24	97
Brunemeier Street	Sarah Avenue	CDS	E	9,334	91	Global MR	$2,970.76	96
Buck Place	Downey Lane	Central Avenue	E	7,020	91	Global MR	$2,234.27	96
California Street	Golden Avenue	Carina Avenue	E	19,332	91	Global MR	$6,152.85	96
Calle Pizarro	Via Cortez	Via De Leon	E	9,984	62	Global MR	$3,177.63	73
Carlson Lane	Bradford Avenue	CDS	E	12,310	91	Global MR	$3,917.94	96
Carolina Way	Frederick Street	Hock Street	E	9,468	91	Global MR	$3,013.41	96
Castner Drive	Rose Drive	Rodarte Place	E	17,088	91	Global MR	$5,438.64	97
Cayuga Avenue	Seneca Street	Golden Avenue	E	5,486	91	Global MR	$1,746.04	96
Center Street	Alta Street	Bradford Avenue	E	11,952	91	Global MR	$3,803.99	96
Cherry Street	Van Buren Street	CDS	E	21,014	91	Global MR	$6,688.18	96
Chickasaw Drive NB	Golden Avenue	Yankton Street	E	4,125	91	Global MR	$1,312.87	96
Chickasaw Drive SB	Yankton Street	Golden Avenue	E	4,125	91	Global MR	$1,312.87	96
Chippewa Avenue	Shoshoni Avenue	Cheyenne Place	E	16,920	91	Global MR	$5,385.17	96
Clairmont Avenue	Placentia Avenue	Rosemont Street	E	6,624	91	Global MR	$2,108.24	96
De Soto Street	Omaha Avenue	CDS	E	16,566	91	Global MR	$5,272.50	96
Diamond Road	Jade Avenue	Ruby Drive	E	11,628	91	Global MR	$3,700.87	96
Diamond Road	Orange Grove	Ruby Drive	E	18,144	91	Global MR	$5,774.74	96
Doverfield Drive	Manchester Avenue	Sheffield Street	E	16,272	91	Global MR	$5,178.93	96
Dressel Drive	Buena Vista Street	Munoz Place	E	6,804	91	Global MR	$2,165.53	96
Edwardson Circle	Sarah Avenue	CDS	E	6,550	91	Global MR	$2,084.69	96
Essex Circle	Sheffield Street	CDS	E	8,502	91	Global MR	$2,705.95	96
Faulkner Drive	Hemingway Avenue	Bastanchury Road	E	13,032	91	Global MR	$4,147.73	96
Fleming Avenue	Ipsen Way	Frederick Street	E	19,116	91	Global MR	$6,084.10	97

Street Name	From	To	Rank	Section Area	Avg Condition Before	Maintenance	Total	Avg Condition After
Fleming Avenue	Ipsen Way	CDS	E	15,670	91	Global MR	$4,987.33	96
Fremont Avenue	Marymont Avenue	CDS	E	17,814	91	Global MR	$5,669.71	96
Georgetown Ln	E/S All American Way	Harvard Ct	E	6,016	91	Global MR	$1,914.73	96
Glacier Drive	Yellowstone Ave	Olympic Avenue	E	8,832	91	Global MR	$2,810.98	96
Haiber Circle	Haiber Way	CDS	E	6,166	91	Global MR	$1,962.47	96
Haiber Way	Shelley Street	Valencia Avenue	E	18,936	91	Global MR	$6,026.81	96
Harmony Lane	Placentia Avenue	Stardust Drive	E	17,632	91	Global MR	$5,611.78	96
Harvard Ct	Georgetown Ln	CDS	E	9,110	91	Global MR	$2,899.46	96
Hollyhock Avenue	Windflower Lane	S/O Lavender Lane	E	15,840	91	Global MR	$5,041.44	96
Jade Avenue	Aquamarine Street	Diamond Road	E	18,504	91	Global MR	$5,889.32	96
Jasmine Circle	Alta Vista Avenue	CDS	E	14,710	91	Global MR	$4,681.79	96
Jeffrey Circle	Somerset Drive	CDS	E	6,614	95	Global MR	$2,105.06	99
Juanita Way	Frederick Street	Tuffree Boulevard	E	9,828	91	Global MR	$3,127.98	96
Key Drive	Whitten Way	Bastanchury Road	E	19,548	91	Global MR	$6,221.59	96
Kilt Avenue	Yorba Linda Blvd	Heather Avenue	E	6,840	91	Global MR	$2,176.98	96
Larsen Lane	Iwanaga Place	West End	E	19,584	78	Major Above Critical	$6,881.80	100
Loyd Way	Oberle Place	CDS	E	18,582	91	Global MR	$5,914.14	97
Lucerne Avenue	Limerick Drive	Valencia Avenue	E	7,560	91	Global MR	$2,406.14	96
Magnolia Avenue	Pinehurst Avenue	Carnation Drive	E	13,212	91	Global MR	$4,205.02	96
Manchester Avenue	Sheffield Street	Doverfield Drive	E	10,296	91	Global MR	$3,276.94	96
Melody Lane	Chapman Avenue	Sunrise Street	E	9,504	91	Global MR	$3,024.86	96
Michel Way	Bastanchury Road	Michel Place	E	5,670	91	Global MR	$1,804.61	96
Micmac Drive	Natchez Avenue	East End	E	4,032	91	Global MR	$1,283.28	96
Mohican Avenue	Seneca Street	South End	E	3,328	91	Global MR	$1,059.21	96
Montecito Street	St. Andrews	Pinehurst Avenue	E	11,104	91	Global MR	$3,534.10	96
Montgomery Circle	Montessori Avenue	CDS	E	14,966	91	Global MR	$4,763.27	96
Montreal Circle	Montessori Avenue	CDS	E	13,120	91	Global MR	$4,175.74	96
Moonbeam Drive	Harmony Lane	CDS	E	9,974	91	Global MR	$3,174.45	96
Morse Avenue	Angelina Street	Kraemer Blvd.	E	7,720	91	Global MR	$2,457.06	96
Natchez Avenue	South End	Erie Street	E	13,704	91	Global MR	$4,361.61	96
Nottingham Way	Newcastle Avenue	CDS	E	15,286	91	Global MR	$4,865.12	96
Oakmont Street	Pinehurst Avenue	St. Andrews	E	11,456	91	Global MR	$3,646.13	96
Orange Grove Avenue	Diamond Road	CDS	E	6,778	91	Global MR	$2,157.25	96
Orchid Circle	Twilight Street	CDS	E	7,094	91	Global MR	$2,257.83	96
Orosco Circle	Sarah Avenue	CDS	E	6,358	91	Global MR	$2,023.58	96

Street Name	From	To	Rank	Section Area	Avg Condition Before	Maintenance	Total	Avg Condition After
Ottawa Drive	Natchez Avenue	East End	E	4,032	91	Global MR	$1,283.28	96
Patrician Lane	Kraemer Blvd.	Belford Avenue	E	7,020	91	Global MR	$2,234.27	96
Pembroke Lane	Pembroke Place	Avon Lane	E	5,174	91	Global MR	$1,646.74	96
Pound Drive	Ponce Avenue	CDS	E	17,590	91	Global MR	$5,598.42	96
Primrose Avenue	Melrose Street	West End	E	10,764	91	Global MR	$3,425.89	96
Primrose Avenue	Twilight Street	East CDS	E	17,362	91	Global MR	$5,525.85	96
Rosemont Street	Marymont Avenue	South End	E	18,576	91	Global MR	$5,912.23	96
Rospaw Way	Ipsen Way	Placentia Avenue	E	19,944	91	Global MR	$6,347.63	96
Ruby Drive	Moonbeam Street	Placentia Avenue	E	10,800	91	Global MR	$3,437.34	96
Rumsey Place	Ipsen Way	CDS	E	14,998	91	Global MR	$4,773.45	96
Runyon Place	Oberle Place	Rodarte Place	E	6,400	91	Global MR	$2,036.94	97
San Luis Way	San Remo Way	CDS	E	14,774	91	Global MR	$4,702.16	96
Sarah Way	Bastanchury Road	Sarah Avenue	E	6,444	91	Global MR	$2,050.95	96
Seneca Street	Onondaga Avenue	West End	E	14,768	92	Global MR	$4,700.25	97
Sheffield Street	Newcastle Avenue	Doverfield Drive	E	19,800	91	Global MR	$6,301.80	96
Shoshoni Avenue	Navajo Avenue	East CDS	E	16,694	91	Global MR	$5,313.24	96
Skymeadow Drive	Shalanwood Lane	Cedarlawn Drive	E	13,280	91	Global MR	$4,226.66	96
Stardust Drive	Primrose Avenue	CDS	E	16,918	91	Global MR	$5,384.54	96
Stardust Drive	Harmony Lane	CDS	E	15,670	91	Global MR	$4,987.33	96
Stratford Circle	Bradford Avenue	Avon Lane	E	13,020	91	Global MR	$4,143.91	96
Sunflower Avenue	Azalea Avenue	Magnolia Avenue	E	18,072	91	Global MR	$5,751.82	96
Swail Dr	Alta Vista Street	Loyd Way	E	13,536	91	Global MR	$4,308.14	97
Symphony Avenue	Hamer Drive	McCormack Lane	E	9,756	91	Global MR	$3,105.07	96
Tangier Avenue	Orleans Drive	Limerick Drive	E	20,412	91	Global MR	$6,496.58	96
Teodoro Street	Swanson Avenue	Somerset Drive	E	12,060	91	Global MR	$3,838.37	96
Tomko Way	Castner Drive	Campanis Lane	E	7,936	91	Global MR	$2,525.81	97
Tynes Drive	Ponce Avenue	CDS	E	17,622	91	Global MR	$5,608.60	96
Valparaiso E	Puerto Natales	Valparaiso N	E	19,728	91	Global MR	$6,278.88	96
Valparaiso Way	Rose Drive	Valparaiso, N	E	8,085	91	Global MR	$2,573.23	96
Venice Avenue	Brunswick Avenue	Aberdeen Drive	E	8,992	91	Global MR	$2,861.91	96
Via Balboa	Calle Del Coronado	CDS	E	7,558	91	Global MR	$2,405.50	96
Via Cortez	150' S/O Calle Del Coronado	100' E/O Calle Pizarro	E	8,640	91	Global MR	$2,749.88	96
Via Cortez	100' E/O Calle Pizarro	Calle Pizarro	E	2,400	91	Global MR	$763.85	96
Voigt Way	Swail Dr	Collard Way	E	14,944	91	Global MR	$4,756.27	97
Waco Avenue	Chickasaw Drive	Seneca Street	E	5,056	91	Global MR	$1,609.19	96

Street Name	From	To	Rank	Section Area	Avg Condition Before	Maintenance	Total	Avg Condition After
Walnut Avenue	Chapman Avenue	CDS	E	18,816	91	Global MR	$5,988.62	96
Whitten Way	Placentia Avenue	Key Drive	E	18,684	91	Global MR	$5,946.61	96
Wilson Avenue	Bradford Avenue	Melrose Street	E	21,240	91	Global MR	$6,760.11	96
Wilson Avenue	Melrose Street	CDS	E	17,956	91	Global MR	$5,714.90	96
Windflower Circle	Windflower Lane	CDS	E	6,554	91	Global MR	$2,085.96	96
Wingfoot Street	St. Andrews Avenue	Pinehurst Avenue	E	11,712	91	Global MR	$3,727.61	96
Wingfoot Street	Pinehurst Avenue	Eagle Drive	E	19,008	91	Global MR	$6,049.73	96
Winney Circle	Sarah Avenue	CDS	E	6,518	91	Global MR	$2,074.50	96
Zion Avenue	Jefferson Street	Carlsbad Street	E	19,808	91	Global MR	$6,304.34	96
Alley	Cherry Street	Orangethorpe Ave	O	7,280	56	Major Above Critical	$14,788.51	100
Kraemer Boulevard	N/S Chapman Avenue	N/S Alta Vista Street	P	81,360	65	Major Above Critical	$156,230.01	100
Kraemer Boulevard	N/S Golden Avenue	N/S Bastanchury Road	P	98,128	65	Major Above Critical	$188,428.45	100
Kraemer Boulevard	N/S Morse Avenue	N/S Madison Avenue	P	71,832	58	Major Above Critical	$142,213.80	100
Kraemer Boulevard	N/S Alta Vista Street	N/S Chapman Avenue	P	82,560	58	Major Above Critical	$163,453.21	100
Rose Drive	S/S Alta Vista Street	N/S Buena Vista Street	P	52,275	58	Major Above Critical	$103,494.63	100
Yorba Linda Blvd.	W/S McCormack Lane	E/S Rose Drive	P	83,400	68	Major Above Critical	$160,147.28	100
Yorba Linda Blvd.	E/S Rose Drive	East City Limit	P	43,240	65	Major Above Critical	$83,030.80	100
Yorba Linda Blvd.	East City Limit	E/S Rose Drive	P	43,240	58	Major Above Critical	$85,595.10	100
Yorba Linda Blvd.	E/S Rose Drive	W/S McCormack Lane	P	83,400	65	Major Above Critical	$160,147.28	100
							$1,998,814	

To Prevent Avg. PCI of 60 (Residential/Arterial)
FY 2019-20

Street Name	From	To	Rank	Section Area	Avg Condition Before	Maintenance	Total	Avg Condition After
Anned Drive	Bradford Avenue	Chapman Avenue	E	38,232	59	Major Above Critical	$77,246.05	100
Nancita Avenue	Richfield Road	Fee Ana Street	E	24,832	59	Major Above Critical	$50,150.77	100
San Rafael Circle	San Diego Lane	CDS	E	15,222	56	Major Above Critical	$31,788.87	100
Santa Fe Avenue	Murray Avenue	Melrose Street	E	13,280	55	Major Above Critical	$28,144.61	100
Swanson Avenue	Valencia Avenue	Whitman Drive	E	5,596	58	Major Above Critical	$11,323.96	100
Alley, E.W.N.S.	Seville Street	Fire Station	O	11,720	59	Major Above Critical	$23,623.10	100
Kraemer Boulevard	N/S Morse Avenue	S/S Yorba Linda Blvd.	P	38,430	64	Major Above Critical	$76,008.32	100
Kraemer Boulevard	N/S Yorba Linda Blvd.	N/S Bastanchury Road	P	114,832	65	Major Above Critical	$227,119.11	100
Kraemer Boulevard	N/S Bastanchury Road	N/S Golden Avenue	P	96,328	70	Major Above Critical	$188,044.18	100
Kraemer Boulevard	N/S Golden Avenue	North City Limit	P	30,240	64	Major Above Critical	$59,809.83	100
Kraemer Boulevard	N/S Chapman Avenue	N/S Crowther Avenue	P	40,788	68	Major Above Critical	$80,672.06	100
Crowther Avenue	E/S Placentia Avenue	W/S Melrose Street	S	70,560	58	Major Above Critical	$142,864.17	100
Crowther Avenue	E/S Melrose Street	East City Limits	S	82,710	63	Major Above Critical	$163,586.99	100
Crowther Avenue	East City Limits	E/S Melrose Street	S	82,170	62	Major Above Critical	$162,518.96	100
Crowther Avenue	W/S Melrose Street	E/S Placentia Avenue	S	82,280	62	Major Above Critical	$162,736.52	100
Lakeview Avenue	South City Limits	S/S Orangethorpe Ave	S	33,200	55	Major Above Critical	$70,342.66	100
Orangethorpe Ave	E/S Rose Drive	W/S Jefferson Street	S	53,889	67	Major Above Critical	$106,583.72	100
Orangethorpe Ave	East City Limit	E/S Melrose Street	S	103,950	62	Major Above Critical	$205,596.28	100
Valencia Avenue	Palm Drive	Yorba Linda Blvd.	S	38,190	71	Major Above Critical	$65,412.06	100
Valencia Avenue	Yorba Linda Blvd.	Palm Drive	S	38,190	71	Major Above Critical	$65,412.06	100
							$1,998,984	

To Prevent Avg. PCI of 60 (Residential/Arterial)
FY 2020-21

Street Name	From	To	Rank	Section Area	Avg Condition Before	Maintenance	Total	Avg Condition After
Orangethorpe Ave	W/S Placentia Avenue	E/S Iowa Place	B	75,900	38	Major Below Critical	$227,206.47	100
Orangethorpe Ave	E/S Iowa Place	W/S Placentia Avenue	B	75,900	39	Major Below Critical	$201,372.88	100
Alta Vista Street	E/S Jefferson Street	W/S Van Buren Street	E	55,025	59	Major Above Critical	$113,254.81	100
Alta Vista Street	W/S Van Buren Street	E/S Jefferson Street	E	55,025	57	Major Above Critical	$117,200.04	100
Barker Way	Cambridge Avenue	CDS	E	23,916	63	Major Above Critical	$48,721.04	100
Bay Meadows Dr	Mariposa Avenue	Mariposa Avenue	E	49,024	67	Major Above Critical	$99,870.38	100
Buccaneer Drive	Easton Street	Eastwind Drive	E	3,120	44	Major Below Critical	$7,268.99	100
Cisneros Lane	Nevin Lane	Tidland Circle	E	9,756	74	Major Above Critical	$11,109.91	100
Depot Street	Cherry Street	Orangethorpe Ave	E	15,424	77	Major Above Critical	$9,363.49	100
Hall Lane	Corbett Drive	Lawson Lane	E	14,016	58	Major Above Critical	$29,344.57	100
Josie Circle	Boisseranc Lane	CDS	E	14,838	56	Major Above Critical	$32,125.07	100
Lee Place	Virginia Place	CDS	E	16,374	68	Major Above Critical	$33,356.68	100
Lemke Drive	230' E/o Mary	Cooper Drive	E	10,836	62	Major Above Critical	$22,074.81	100
McCormack Lane	Cobb Avenue	Berkenstock Lane	E	22,176	73	Major Above Critical	$31,578.25	100
Murray Street	Santa Fe Avenue	Center Street	E	21,240	58	Major Above Critical	$44,475.30	100
San Gabriel Lane	Chapman Avenue	San Diego Lane	E	29,304	56	Major Above Critical	$63,539.12	100
Saratoga Way	Highland Avenue	Saratoga Avenue N	E	5,184	54	Major Below Critical	$11,540.69	100
Shepard Circle	Palm Drive	CDS	E	10,838	63	Major Above Critical	$22,078.88	100
St. James Place	Lee Place	Nenno Avenue	E	19,296	68	Major Above Critical	$39,309.30	100
Tuffree Boulevard	Palm Drive	Livingston Avenue	E	34,632	67	Major Above Critical	$70,551.39	100
Walnut Avenue	Center Street	North End	E	17,088	67	Major Above Critical	$34,811.22	100
Wilma Circle	Boisseranc Lane	CDS	E	15,382	67	Major Above Critical	$31,335.80	100
Alley, East	Center Street	Alley N/o Santa Fe	O	7,632	61	Major Above Critical	$15,547.71	100
Alley, N/o Santa Fe	Main Street	Bradford Avenue	O	5,500	57	Major Above Critical	$11,687.30	100
Kraemer Boulevard	N/S Alta Vista Street	N/S Madison Avenue	P	53,844	37	Major Below Critical	$164,236.23	100
Kraemer Boulevard	N/S Madison Avenue	N/S Alta Vista Street	P	53,844	41	Major Below Critical	$125,445.95	100
Rose Drive	N/S Orangethorpe Ave	S/S Alta Vista Street	P	93,270	35	Major Below Critical	$346,925.66	100
Placentia Avenue	N/S Center Street	N/S Chapman Avenue	S	14,610	43	Major Below Critical	$34,038.43	100
							$1,999,370	

Street Name	From	To	Rank	Section Area	Avg Condition Before	Maintenance	Total	Avg Condition After
Imperial Highway	West City Limits	East City Limits	B	190,000	79	Global MR	$66,079.17	87
Yorba Linda Blvd.	E/S Kraemer Boulevard	E/S Palm Drive	B	21,528	79	Global MR	$7,487.12	87
Yorba Linda Blvd.	E/S Palm Drive	E/S Kraemer Boulevard	B	26,808	79	Global MR	$9,323.42	87
Yorba Linda Blvd.	W/S Kraemer Boulevard	E/S Bradford Street	B	30,528	79	Global MR	$10,617.18	87
Bradford Avenue	N/S Madison Avenue	480' S/O Madison Avenue	C	14,400	91	Global MR	$5,008.11	96
Bradford Avenue	2846' N/O Chapman Avenue	N/S Madison Avenue	C	14,400	84	Global MR	$5,008.11	91
Jefferson Street	N/S Orangethorpe Ave	S/S Alta Vista	C	150,360	75	Global MR	$52,292.97	84
Madison Avenue	West City Limits	E/S Lawanda Place	C	35,130	93	Global MR	$12,217.69	98
Alcott Avenue	Kilmer Drive	CDS	E	39,214	77	Global MR	$13,638.05	85
Anderson Street	Trumpet Avenue	Alcott Avenue	E	23,760	67	Global MR	$8,263.37	77
Angelina Drive	Chapman Avenue	Backs Lane	E	25,920	66	Global MR	$9,014.59	76
Appling Avenue	Spahn Lane	McCormack Lane	E	28,320	78	Global MR	$9,849.27	86
Aqueduct Drive	Boisseranc Lane	Belmont Way	E	8,448	75	Global MR	$2,938.09	84
Armstrong Drive	Collins Way	CDS	E	36,154	61	Global MR	$12,573.82	72
Arnold Drive	La Jolla Street	North End	E	20,896	77	Global MR	$7,267.32	85
Ave De Pio Pico	La Jolla Street	CDS	E	22,006	77	Global MR	$7,653.36	85
Baker Street	Walnut Avenue	Melrose Street	E	14,784	71	Global MR	$5,141.66	81
Beal Avenue	Tuffree Boulevard	Ranchero Way	E	26,464	79	Global MR	$9,203.79	87
Beal Avenue	Tuffree Boulevard	Stanley Avenue	E	19,030	79	Global MR	$6,618.35	87
Belmont Way	Aqeduct Drive	Caliente Court	E	9,888	67	Global MR	$3,438.90	77
Benjamin Avenue	Vincente Avenue	CDS	E	10,678	62	Global MR	$3,713.65	73
Berkenstock Lane	McCormack Lane	Kilmer Drive	E	28,944	75	Global MR	$10,066.29	83
Berkenstock Lane	McCormack Lane	Spahn Lane	E	23,200	77	Global MR	$8,068.61	85
Breting Way	Angelina Drive	CDS	E	14,326	69	Global MR	$4,982.37	79
Brookhaven Avenue	Bastanchury Road	Yorba Linda Blvd.	E	95,976	71	Global MR	$33,379.02	81
Brooklyn Avenue	McCormack Lane	Cartlen Drive	E	16,960	72	Global MR	$5,898.44	82
Buccaneer Drive	Anchorage Circle	Easton Street	E	6,890	62	Global MR	$2,396.24	73
Caliente Way	Belmont Way	North End	E	9,144	61	Global MR	$3,180.15	72
Camarillo Street	Santa Fe Avenue	CDS	E	26,070	72	Global MR	$9,066.76	82
Cambridge Avenue	Bastanchury Road	Sherwood Avenue	E	38,976	79	Global MR	$13,555.27	87
Canard Avenue	Livingston Avenue	Beal Avenue	E	36,512	77	Global MR	$12,698.33	85
Capistrano Street	Ventura Avenue	Santa Fe Avenue	E	16,416	66	Global MR	$5,709.24	76
Cartlen Drive	Brooklyn Avenue	Bastanchury Road	E	48,224	68	Global MR	$16,771.59	78
Center Street	Walnut Avenue	Murray Street	E	9,900	79	Global MR	$3,443.07	87
Center Street	Murray Street	Placentia Avenue	E	49,104	79	Global MR	$17,077.64	87

Street Name	From	To	Rank	Section Area	Avg Condition Before	Maintenance	Total	Avg Condition After
Chang Lane	Alta Vista Street	Larsen Lane	E	17,388	71	Global MR	$6,047.29	81
Clark Avenue	Livingston Avenue	Lewis Place	E	16,160	66	Global MR	$5,620.21	76
Cobb Avenue	McCormack Lane	Spahn Lane	E	26,748	79	Global MR	$9,302.56	87
Colgate Drive	Colgate Way	CDS	E	17,002	57	Global MR	$5,913.04	68
Colgate Way	Vanderbuilt Drive	Colgate Drive	E	8,784	59	Global MR	$3,054.94	70
Collins Way	Palm Drive	Armstrong Drive	E	21,780	62	Global MR	$7,574.76	73
Cooper Drive	Lemke Drive	Whitman Drive	E	26,352	66	Global MR	$9,164.83	76
Corbett Drive	Hall Lane	CDS	E	14,550	67	Global MR	$5,060.27	77
Cuyler Avenue	McCormack Lane	Spahn Lane	E	26,304	77	Global MR	$9,148.14	85
Cypress Street	La Jolla Street	South CDS	E	20,022	79	Global MR	$6,963.35	87
Cypress Street	La Jolla Street	North End	E	23,840	76	Global MR	$8,291.20	84
Dartmouth Drive	All America Way	Dartmouth Way	E	25,704	62	Global MR	$8,939.47	73
Dartmouth Way	Dartmouth Drive	Stanford Drive	E	10,908	61	Global MR	$3,793.64	72
De Jesus Drive	Central Avenue	Langer Drive N	E	14,784	62	Global MR	$5,141.66	73
Dixon Place	West CDS	East CDS	E	28,676	60	Global MR	$9,973.09	71
Downey Lane	South CDS	North CDS	E	69,932	79	Global MR	$24,321.31	87
Dressel Drive	Garcia Place	Howard Place	E	9,864	62	Global MR	$3,430.55	73
Easton Street	Wallgreen Street	Buccaneer Drive	E	11,488	79	Global MR	$3,995.36	87
Easton Street	Buccaneer Drive	Moisi Lane	E	7,168	62	Global MR	$2,492.92	73
Encinitas Way	Camarillo Street	East CDS	E	5,518	60	Global MR	$1,919.08	71
Estelle Lane	Fee Ana Street	CDS	E	22,454	77	Global MR	$7,809.17	85
Evans Lane	CDS	East End	E	35,470	76	Global MR	$12,335.94	84
Garcia Place	West CDS	East CDS	E	28,784	60	Global MR	$10,010.65	71
Garten Drive	Jefferson Street	Blankenship Circle	E	24,672	78	Global MR	$8,580.55	86
Gehrig Avenue	Spahn Lane	McCormack Lane	E	23,104	79	Global MR	$8,035.23	87
Gomez Circle	CDS	Downey Lane	E	13,750	79	Global MR	$4,782.05	87
Gonzales Street	La Jolla Street	North End	E	19,872	78	Global MR	$6,911.19	86
Gordon Way	Downey Lane	Central Avenue	E	7,416	79	Global MR	$2,579.17	87
Granger Drive	Howard Place	Hill Street	E	10,188	62	Global MR	$3,543.23	73
Hamer Drive	Mathewson Avenue	Brooklyn Avenue	E	41,632	79	Global MR	$14,478.99	87
Hannah Way	Angelina Drive	CDS	E	13,110	65	Global MR	$4,559.46	75
Havasu Drive	Yorba Linda Blvd.	Tahoe Avenue	E	7,400	62	Global MR	$2,573.61	73
Hawthorne Street	Tennyson Avenue	Trumpet Avenue	E	12,416	67	Global MR	$4,318.10	77
Heloise Way	Royal Stewart	CDS	E	18,166	70	Global MR	$6,317.86	80
Heritage Avenue	Livingston Avenue	Islandia Drive	E	21,590	79	Global MR	$7,508.68	87

Street Name	From	To	Rank	Section Area	Avg Condition Before	Maintenance	Total	Avg Condition After
Highland Avenue	Orchard Drive	Mariposa Avenue	E	33,408	76	Global MR	$11,618.80	84
Hill Street	Jefferson Street	East End	E	26,784	75	Global MR	$9,315.08	84
Holmes Avenue	Anderson Street	Valencia Avenue	E	15,696	76	Global MR	$5,458.84	84
Horseshoe Circle	Horseshoe Drive	CDS	E	6,454	61	Global MR	$2,244.61	72
Howard Place	West CDS	East CDS	E	27,632	60	Global MR	$9,610.00	71
Huggins Avenue	McCormack Lane	Spahn Lane	E	29,536	77	Global MR	$10,272.18	85
Iowa Place	Kansas Avenue	Missouri Avenue	E	10,112	62	Global MR	$3,516.80	73
Irene Way	Royal Stewart	CDS	E	6,870	75	Global MR	$2,389.28	83
Islandia Drive	Heritage Avenue	Larkspur Drive	E	8,192	79	Global MR	$2,849.06	87
Joan Way	Cambridge Avenue	CDS	E	18,678	72	Global MR	$6,495.93	82
Kansas Avenue	Ohio Avenue	Iowa Place	E	28,992	56	Global MR	$10,082.99	67
Kathryn Way	Lemke Drive	CDS	E	16,374	62	Global MR	$5,694.63	73
Kimberly Avenue	Placentia Avenue	CDS	E	26,646	59	Global MR	$9,267.08	70
Kingston Road	Louise Avenue	Livingston Avenue	E	21,060	79	Global MR	$7,324.35	87
Kingston Road	Livingston Avenue	Laurelwood Avenue	E	33,526	79	Global MR	$11,659.84	87
La Jolla Street	Ave De Pio Pico	Tafolla Street	E	49,752	75	Global MR	$17,303.01	84
Langer Drive E	Langer Drive N	Central Avenue	E	14,624	62	Global MR	$5,086.01	73
Langer Drive N	De Jesus Drive	Langer Drive E	E	17,056	69	Global MR	$5,931.82	79
Larkspur Drive	Islandia Drive	Livingston Avenue	E	20,950	79	Global MR	$7,286.10	87
LaSalle Circle	South End	Louise Drive	E	10,908	79	Global MR	$3,793.64	87
Laurelwood Avenue	Kingston Road	Tuffree Boulevard	E	40,464	79	Global MR	$14,072.78	87
Lawn Avenue	Valencia Avenue	Seville Street	E	16,864	79	Global MR	$5,865.05	87
Lawrence Street	La Jolla Street	North End	E	21,088	77	Global MR	$7,334.09	85
Lawson Lane	Hall Lane	Carew Drive	E	7,744	70	Global MR	$2,693.25	80
Lemke Drive	Valencia Avenue	230' E/o Mary	E	22,860	70	Global MR	$7,950.37	80
Longfellow Circle	Longfellow Drive	CDS	E	6,806	62	Global MR	$2,367.03	73
Longfellow Drive	Whitman Drive	CDS	E	42,634	71	Global MR	$14,827.47	81
Longfellow Way	Longfellow Drive	Bastanchury Road	E	5,364	77	Global MR	$1,865.52	85
Lori Way	Cambridge Avenue	CDS	E	18,742	77	Global MR	$6,518.19	85
Los Alamitos Circle	Los Alamitos Drive	CDS	E	10,806	65	Global MR	$3,758.17	75
Los Alamitos Drive	East End	Saddle Drive	E	19,200	61	Global MR	$6,677.47	72
Louise Drive	Kingston Road	Sierra Bonita	E	30,024	79	Global MR	$10,441.90	87
Lyons Way E	Langer Drive N	Lyons Way N	E	10,528	62	Global MR	$3,661.48	73
Lyons Way N	Lyons Way E	Alta Vista Street	E	15,584	60	Global MR	$5,419.88	71
Main Street	Center Street	North End	E	19,476	61	Global MR	$6,773.46	72

Street Name	From	To	Rank	Section Area	Avg Condition Before	Maintenance	Total	Avg Condition After
Main Street	Center Street	Santa Fe Avenue	E	21,312	75	Global MR	$7,412.00	84
Maria Avenue	Vincente Avenue	Sierra Vista Avenue	E	15,616	62	Global MR	$5,431.01	73
Mary Way	Royal Stewart	Lemke Drive	E	14,112	67	Global MR	$4,907.94	77
Mathewson Avenue	McCormack Lane	Cartlen Drive	E	18,828	79	Global MR	$6,548.10	87
McCormack Lane	Bastanchury Road	Golden Avenue	E	58,896	60	Global MR	$20,483.15	71
McCormack Lane	Bastanchury Road	Cobb Avenue	E	13,608	75	Global MR	$4,732.66	83
McCormack Lane	Berkenstock Lane	South City Limits	E	47,988	74	Global MR	$16,689.51	82
Melrose Street	Santa Fe Avenue	Center Street	E	21,528	75	Global MR	$7,487.12	84
Melrose Street	Center Street	Chapman Avenue	E	21,780	69	Global MR	$7,574.76	79
Missouri Avenue	Iowa Place	Ohio Avenue	E	28,288	62	Global MR	$9,838.15	73
Monterey Circle	Ventura Avenue	North CDS	E	10,806	76	Global MR	$3,758.17	84
Monterey Way	Ventura Avenue	South CDS	E	7,990	78	Global MR	$2,778.80	86
Moss Circle	Seville Street	CDS	E	9,750	79	Global MR	$3,390.91	87
Murray Street	Center Street	Chapman Avenue	E	20,664	74	Global MR	$7,186.63	83
Mykkanen Circle	Hill street	CDS	E	6,422	77	Global MR	$2,233.48	85
Nebraska Avenue	Tafolla Street	CDS	E	23,638	75	Global MR	$8,220.94	84
Nenno Avenue	St. James Place	CDS	E	36,428	76	Global MR	$12,669.12	84
Newcastle Avenue	Sheffield Street	Dover Way	E	20,422	62	Global MR	$7,102.47	73
Olive Street	Murray Street	Walnut Avenue	E	11,552	77	Global MR	$4,017.61	85
Orchard Drive	Highland Avenue	Lakeview Avenue	E	32,112	76	Global MR	$11,168.08	84
Orchard Drive	Highland Avenue	Richfield Road	E	65,664	73	Global MR	$22,836.96	82
Ott Street	Spahn Lane	McCormack Lane	E	24,672	78	Global MR	$8,580.55	86
Pallares Place	Hall Lane	Rutledge Drive	E	12,096	62	Global MR	$4,206.81	73
Peg Place	Seville Street	CDS	E	7,286	79	Global MR	$2,533.96	87
Petry Drive	Corbett Drive	Buena Vista Avenue	E	7,524	60	Global MR	$2,616.74	71
Ramona Street	Murray Avenue	CDS	E	25,991	75	Global MR	$9,039.28	84
Ramona Street	Walnut Avenue	Murray Avenue	E	9,824	65	Global MR	$3,416.64	75
Ranchero Way	Beal Avenue	Laurelwood Avenue	E	9,558	79	Global MR	$3,324.13	87
Ray Drive	CDS	Gerhold Lane	E	23,806	68	Global MR	$8,279.37	78
Reef Circle	Moisi Lane	West End	E	3,168	61	Global MR	$1,101.78	72
Rutledge Drive	Pallares Place	CDS	E	10,358	62	Global MR	$3,602.36	73
Saddle Drive	Los Alamitos Drive	Horseshoe Drive	E	24,972	61	Global MR	$8,684.89	72
San Antonio Circle	San Diego Lane	CDS	E	16,470	69	Global MR	$5,728.02	79
San Clemente Lane	San Diego Lane	San Juan Lane	E	25,740	69	Global MR	$8,951.99	79
San Diego Lane	San Gabriel Lane	San Clemente Lane	E	40,104	62	Global MR	$13,947.57	73

Street Name	From	To	Rank	Section Area	Avg Condition Before	Maintenance	Total	Avg Condition After
San Juan Lane	San Clemente Lane	San Gabriel Lane	E	48,384	67	Global MR	$16,827.24	77
San Miguel Circle	San Diego Lane	CDS	E	13,942	62	Global MR	$4,848.82	73
San Simeon Circle	San Gabriel Lane	CDS	E	7,958	61	Global MR	$2,767.67	72
Santa Barbara	Santa Fe Avenue	Ventura Avenue	E	20,880	77	Global MR	$7,261.75	85
Santa Fe Avenue	Placentia Avenue	Murray Avenue	E	45,601	64	Global MR	$15,859.35	74
Santa Fe Avenue	Melrose Street	Bradford Avenue	E	13,500	66	Global MR	$4,695.10	76
Santa Fe Avenue	Melrose Street	Murray Avenue	E	13,240	66	Global MR	$4,604.67	76
Santa Fe Avenue	Bradford Avenue	Melrose Street	E	13,220	69	Global MR	$4,597.72	79
Saratoga Ave N	Tanforan Avenue E	Saratoga Avenue E	E	14,656	62	Global MR	$5,097.14	73
Segovia Circle	La Jolla Street	CDS	E	26,384	79	Global MR	$9,175.96	87
Seville Street	Trumpet Avenue	Yorba Linda Boulevard	E	51,732	56	Global MR	$17,991.62	67
Shady Lane	Seville Street	Valencia Avenue	E	19,152	79	Global MR	$6,660.78	87
Shaw Circle	Trumpet Avenue	CDS	E	6,934	76	Global MR	$2,411.54	84
Sherwood Village	Yorba Place	Yorba Place	E	82,544	76	Global MR	$28,707.57	84
Sierra Bonita Drive	Laurelwood Avenue	Livingston Avenue	E	28,320	77	Global MR	$9,849.27	85
Sierra Bonita Drive	Palm Drive	Livingston Avenue	E	38,952	77	Global MR	$13,546.93	85
Sinclair Circle	Holmes Avenue	CDS	E	7,158	61	Global MR	$2,489.45	72
Spahn Lane	Cobb Avenue	South End	E	60,032	79	Global MR	$20,878.24	87
St. John Way	St. James Place	Placentia Avenue	E	10,080	77	Global MR	$3,505.67	85
Stanford Circle	Stanford Drive	CDS	E	5,472	61	Global MR	$1,903.08	72
Stanford Drive	Mission Way	Central Avenue	E	41,148	60	Global MR	$14,310.66	71
Stanley Avenue	Beal Avenue	Livingston Avenue	E	36,224	77	Global MR	$12,598.17	85
Steinbeck Street	Trumpet Avenue	Tennyson Avenue	E	12,800	77	Global MR	$4,451.65	85
Tafolla Street	La Jolla Street	Orangethorpe Ave	E	44,608	75	Global MR	$15,514.00	84
Tanforan Avenue E	Tanforan Avenue N	Saratoga Avenue N	E	4,928	61	Global MR	$1,713.89	72
Tennyson Avenue	Steinbeck Street	Hawthorne Street	E	16,160	75	Global MR	$5,620.21	83
Tidland Circle	Cisneros Lane	CDS	E	15,706	78	Global MR	$5,462.31	86
Trumpet Street	Hamer Drive	Steinbeck Street	E	18,756	67	Global MR	$6,523.06	77
Trumpet Street	Steinbeck Street	CDS	E	38,854	72	Global MR	$13,512.84	82
Tucker Place	Hill Street	Larsen Lane	E	10,188	66	Global MR	$3,543.23	76
Turf Drive	Angelina Drive	West End	E	16,452	62	Global MR	$5,721.76	73
Van Buren Street	South City Limits	Sierra Vista Street	E	40,960	62	Global MR	$14,245.28	73
Ventura Avenue	Santa Barbara	Capristrano Street	E	16,812	76	Global MR	$5,846.96	84
Virginia Place	Nenno Avenue	Lee Place	E	21,142	78	Global MR	$7,352.87	86
Vista Avenue	La Jolla Street	North End	E	20,000	78	Global MR	$6,955.70	86

Street Name	From	To	Rank	Section Area	Avg Condition Before	Maintenance	Total	Avg Condition After
Walnut Avenue	Center Street	Ramona Street	E	8,736	74	Global MR	$3,038.25	83
Walnut Street	Ramona Street	Santa Fe Avenue	E	10,048	62	Global MR	$3,494.54	73
Walnut Street	Santa Fe Avenue	Baker Street	E	10,112	76	Global MR	$3,516.80	84
Whitman Drive	Cooper Drive	Longfellow Drive	E	21,168	66	Global MR	$7,361.92	76
Aguirre Lane	Melrose Street	Santa Fe Avenue	O	11,496	79	Global MR	$3,998.14	87
Alley	Bastanchury Road	McCormack Lane	O	18,200	75	Global MR	$6,329.69	84
Alley	Center Street	Alta Street	O	8,128	79	Global MR	$2,826.80	87
Alley	Center Street	Santa Fe	O	8,592	79	Global MR	$2,988.17	87
Alley, East	Chapman Avenue	Center Street	O	9,576	79	Global MR	$3,330.39	87
Alley, N/o Santa Fe	Main Street	Melrose Street	O	5,500	77	Global MR	$1,912.82	85
Alley, North	Center Street	Center Street	O	25,880	79	Global MR	$9,000.68	87
Alley, South	Melrose Street	Santa Fe Avenue	O	7,146	69	Global MR	$2,485.27	79
Alley, South	Center Street	Center Street	O	21,500	79	Global MR	$7,477.38	87
Alley, South	Main Street	Melrose Street	O	5,500	69	Global MR	$1,912.82	79
Alley, West	Alley N/o Santa Fe	Center Street	O	7,668	78	Global MR	$2,666.82	86
Alley, West	Center Street	Chapman Avenue	O	9,828	77	Global MR	$3,418.03	85
Bastanchury Road	E/S Placentia Avenue	E/S Tuffree Boulevard	P	46,461	93	Global MR	$16,158.44	98
Bastanchury Road	E/S Tuffree Boulevard	W/S Kraemer Boulevard	P	50,751	93	Global MR	$17,650.44	98
Bastanchury Road	W/S Kraemer Boulevard	E/S Tuffree Boulevard	P	46,092	93	Global MR	$16,030.11	98
Bastanchury Road	E/S Tuffree Boulevard	E/S Placentia Avenue	P	47,061	93	Global MR	$16,367.12	98
Del Cerro Drive	E/S Rose Drive	N/S Orangethorpe Ave	P	37,400	93	Global MR	$13,007.16	98
Kraemer Boulevard	N/S Crowther Avenue	N/S Chapman Avenue	P	40,188	83	Global MR	$13,976.79	90
Kraemer Boulevard	North City Limit	N/S Golden Avenue	P	30,840	62	Global MR	$10,725.69	73
Kraemer Boulevard	N/S Bastanchury Road	N/S Yorba Linda Blvd.	P	114,232	62	Global MR	$39,728.19	73
Kraemer Boulevard	S/S Yorba Linda Blvd.	N/S Morse Avenue	P	33,630	73	Global MR	$11,696.01	82
Yorba Linda Blvd.	E/S Palm Drive	E/S Valencia Avenue	P	79,350	75	Global MR	$27,596.75	83
Yorba Linda Blvd.	E/S Valencia Avenue	E/S Kilt Avenue	P	30,309	79	Global MR	$10,541.02	87
Yorba Linda Blvd.	E/S Kilt Avenue	E/S Valencia Avenue	P	31,509	77	Global MR	$10,958.36	85
Yorba Linda Blvd.	E/S Valencia Avenue	E/S Palm Drive	P	76,350	77	Global MR	$26,553.39	85
Bradford Avenue	N/S Madison Avenue	380' N/O Madison Avenue	S	22,800	86	Global MR	$7,929.50	93
Chapman Avenue	W/S Murray Street	W/S Bradford Avenue	S	46,375	62	Global MR	$16,128.54	73
Chapman Avenue	W/S Bradford Avenue	W/S Murray Street	S	46,345	58	Global MR	$16,118.10	69
Orangethorpe Ave	W.R.R. Tracks	W/S Rose Drive	S	97,920	93	Global MR	$34,055.12	98
Orangethorpe Ave	W/S Rose Drive	W.R.R. Tracks	S	106,200	93	Global MR	$36,934.78	98
Placentia Avenue	N/S Crowther Avenue	N/S Center Street	S	79,170	93	Global MR	$27,534.15	98

To Prevent Avg. PCI of 60 (Residential/Arterial)
FY 2021-22

Street Name	From	To	Rank	Section Area	Avg Condition Before	Maintenance	Total	Avg Condition After
Placentia Avenue	N/S Palm Drive	N/S Bastanchury Road	S	50,700	93	Global MR	$17,632.71	98
Placentia Avenue	N/S Bastanchury Road	North City Limits	S	19,650	93	Global MR	$6,833.98	98
Placentia Avenue	North City Limits	N/S Bastanchury Road	S	19,650	93	Global MR	$6,833.98	98
Placentia Avenue	N/S Bastanchury Road	N/S Palm Drive	S	50,700	93	Global MR	$17,632.71	98
Placentia Avenue	N/S Center Street	N/S Crowther Avenue	S	79,170	93	Global MR	$27,534.15	98
Richfield Road	South City Limits	S/S Orangethorpe Ave	S	42,630	84	Global MR	$14,826.08	91
							$1,999,834	

Street Name	From	To	Rank	Section Area	Avg Condition Before	Maintenance	Total	Avg Condition After
Aberdeen Drive	Venice Avenue	CDS	E	10,390	84	Global MR	$3,721.89	91
Acacia Drive	Carnation Drive	Bluebell Avenue	E	17,820	88	Global MR	$6,383.46	94
Alta Vista Street	Angelina Drive	Kraemer Boulevard	E	13,734	88	Global MR	$4,919.78	94
Angelina Drive	Chapman Avenue	Alta Vista Street	E	69,624	88	Global MR	$24,940.62	94
Annajeanne Drive	Cypress Point	CDS	E	16,566	65	Global MR	$5,934.25	76
Apache Street	Navajo Avenue	CDS	E	16,150	85	Global MR	$5,785.23	92
Aquamarine Street	Madison Avenue	Jade Avenue	E	20,962	86	Global MR	$7,508.98	93
Arapaho Avenue	Chippewa Avenue	CDS	E	16,118	86	Global MR	$5,773.77	93
Athens Avenue	Morse Avenue	CDS	E	19,189	86	Global MR	$6,873.86	93
Athens Avenue	Morse Avenue	Paris Way	E	21,312	88	Global MR	$7,634.36	94
Ave Alvarado	Ave De Vaca	El Cabrillo	E	10,992	59	Global MR	$3,937.54	70
Ave De Sol	Ave Alvarado	Valencia Avenue	E	6,116	62	Global MR	$2,190.87	73
Azalea Avenue	Clover Avenue	CDS	E	24,438	86	Global MR	$8,754.15	93
Bagnall Avenue	Belford Avenue	Brookhaven Avenue	E	41,724	86	Global MR	$14,946.32	93
Bagnall Drive	Kraemer Boulevard	Belford Avenue	E	6,516	77	Global MR	$2,334.15	86
Barbara Avenue	Warren Street	Brian Street	E	12,672	59	Global MR	$4,539.35	70
Barry Place	Cypress Point	CDS	E	7,958	88	Global MR	$2,850.70	94
Beggerly Circle	CDS	Downey Lane	E	5,558	76	Global MR	$1,990.98	85
Belford Avenue	Koch Avenue	Somerset Drive	E	55,656	89	Global MR	$19,937.02	95
Berkshire Way	McKinley Drive	CDS	E	19,478	58	Global MR	$6,977.38	70
Bickford Street	Kraemer Boulevard	Young Drive	E	16,288	58	Global MR	$5,834.67	70
Blackfoot Avenue	Chickasaw Drive	CDS	E	9,270	58	Global MR	$3,320.69	70
Blackfoot Avenue	Chickasaw Drive	South End	E	8,016	84	Global MR	$2,871.48	91
Blanquita Way	Belford Avenue	CDS	E	21,646	88	Global MR	$7,754.00	94
Blue Ridge Drive	McKinley Drive	Kraemer Boulevard	E	54,648	58	Global MR	$19,575.94	70
Borromeo Avenue	Tuffree Boulevard	Kraemer Boulevard	E	48,852	86	Global MR	$17,499.70	93
Borromeo Avenue	Kraemer Boulevard	Thomas Circle	E	27,684	86	Global MR	$9,916.93	93
Brent Circle	Warren Street	CDS	E	6,528	59	Global MR	$2,338.45	70
Brian Street	Barbara Avenue	Warren Street	E	36,468	62	Global MR	$13,063.52	73
Brittany Place	Garfield Avenue	Patrician Lane	E	13,392	84	Global MR	$4,797.26	91
Brookhaven Avenue	Bastanchury Road	Somerset Drive	E	33,120	69	Global MR	$11,864.20	79
Brookhaven Avenue	Somerset Drive	Ponce Street	E	19,656	86	Global MR	$7,041.15	93
Brookhaven Avenue	Purdy Avenue	Koch Avenue	E	9,504	67	Global MR	$3,404.51	77
Brunswick Avenue	Genoa Place	Venice Avenue	E	25,416	86	Global MR	$9,104.49	93
Bryce Circle	Carlsbad Street	CDS	E	13,302	84	Global MR	$4,765.02	91

Street Name	From	To	Rank	Section Area	Avg Condition Before	Maintenance	Total	Avg Condition After
Burgess Circle	Borromeo Avenue	CDS	E	7,638	84	Global MR	$2,736.07	91
Burgundy Way	Normandy Avenue	Palm Drive	E	12,320	62	Global MR	$4,413.25	73
Byrd Circle	Borromeo Avenue	CDS	E	8,374	86	Global MR	$2,999.72	93
Calle De Anza	El Cabrillo	Calle Del Coronado	E	4,368	59	Global MR	$1,564.70	70
Calle Del Coronado	Yorba Linda Blvd.	Ave De Vaca	E	17,184	59	Global MR	$6,155.63	70
Candlewood Avenue	Limerick Drive	Hacienda Street	E	16,448	68	Global MR	$5,891.98	78
Caracas Drive	Salvador Drive	CDS	E	11,542	86	Global MR	$4,134.56	93
Carew Drive	Garten Drive	CDS	E	25,558	88	Global MR	$9,155.35	94
Carina Avenue	California Street	Cartlen Drive	E	41,256	75	Global MR	$14,778.67	84
Carleton Circle	Patrician Lane	CDS	E	8,054	75	Global MR	$2,885.09	84
Carleton Circle	Somerset Drive	CDS	E	6,294	86	Global MR	$2,254.63	93
Carlsbad Street	Jefferson Street	North City Limits	E	51,732	89	Global MR	$18,531.37	95
Carnation Drive	Magnolia Avenue	Acacia Drive	E	43,272	82	Global MR	$15,500.84	90
Cartlen Drive	Golden Avenue	CDS	E	21,394	74	Global MR	$7,663.73	83
Cartlen Drive	South City Limits	Berkenstock Lane	E	47,664	89	Global MR	$17,074.13	95
Cartlen Drive	Cobb Avenue	North End	E	8,256	85	Global MR	$2,957.45	92
Cascades Avenue	Mammoth Way	West City Limits	E	5,148	84	Global MR	$1,844.11	91
Cebu Court	Carina Avenue	CDS	E	5,558	74	Global MR	$1,990.98	83
Central Avenue	Chapman Avenue	San Juan Lane	E	7,034	79	Global MR	$2,519.71	87
Cherokee Avenue	Seminole Avenue	Golden Avenue	E	15,408	88	Global MR	$5,519.43	94
Cherry Street	Van Buren Street	Lincoln Street	E	22,208	86	Global MR	$7,955.32	93
Cheyenne Place	Chippewa Avenue	CDS	E	16,086	64	Global MR	$5,762.31	75
Chicago Avenue	Cartlen Avenue	California Street	E	39,636	62	Global MR	$14,198.36	73
Chickasaw Drive NB	Yankton Street	Valencia Avenue	E	32,928	63	Global MR	$11,795.42	74
Chippewa Avenue	Cheyenne Place	Seminole Avenue	E	10,152	62	Global MR	$3,636.64	73
Choctaw Place	Cherokee Avenue	CDS	E	15,446	85	Global MR	$5,533.05	92
Clemens Drive	Hemingway Avenue	Cobb Avenue	E	19,836	88	Global MR	$7,105.63	94
Clover Avenue	Hibiscus Way	Azalea Avenue	E	7,956	85	Global MR	$2,849.99	92
Cobb Avenue	Clemens Drive	Hamer Drive	E	33,264	86	Global MR	$11,915.79	93
Comanche Drive	Navajo Avenue	CDS	E	16,470	86	Global MR	$5,899.86	93
Coventry Circle	Pageantry Drive	CDS	E	7,606	84	Global MR	$2,724.61	91
Diamond Road	Madison Avenue	Jade Avenue	E	12,060	88	Global MR	$4,320.12	94
Diane Avenue	Madison Avenue	North End	E	20,608	86	Global MR	$7,382.17	93
Dover Way	Newcastle Avenue	CDS	E	15,446	59	Global MR	$5,533.05	70
Eagle Drive	Wingfoot Street	CDS	E	15,798	88	Global MR	$5,659.14	94

Street Name	From	To	Rank	Section Area	Avg Condition Before	Maintenance	Total	Avg Condition After
Edison Street	Center Street	South End	E	4,932	76	Global MR	$1,766.73	85
El Cabrillo	Ave Alvarado	Calle De Anza	E	12,456	61	Global MR	$4,461.97	72
El Dorado Street	Candlewood Ave	Morse Avenue	E	20,544	68	Global MR	$7,359.24	78
Emerald Way	Diamond Road	CDS	E	7,702	86	Global MR	$2,759.00	93
Emerald Way	Diamond Road	South CDS	E	16,630	86	Global MR	$5,957.18	93
Erie Street	Natchez Street	West End	E	3,144	71	Global MR	$1,126.24	81
Eve Circle	Hollyhock Lane	CDS	E	18,262	58	Global MR	$6,541.79	70
Everglade Circle	Yosemite Drive	CDS	E	10,882	86	Global MR	$3,898.14	93
Everglade Circle	Yosemite Drive	Mammoth Way	E	11,458	86	Global MR	$4,104.47	93
Fairway Lane	Wingfoot Street	Kraemer Boulevard	E	24,372	85	Global MR	$8,730.50	92
Finnel Way	Sue Drive	Rashford Drive	E	45,000	61	Global MR	$16,119.84	72
Fuchsia Circle	Bluebell Avenue	CDS	E	19,414	86	Global MR	$6,954.46	93
Galway Street	Palm Drive	Brunswick Avenue	E	14,112	86	Global MR	$5,055.18	93
Gardenia Avenue	Magnolia Avenue	Jasmine Circle	E	38,736	84	Global MR	$13,875.96	91
Garfield Avenue	Belford Avenue	CDS	E	34,858	86	Global MR	$12,486.79	93
Genoa Place	Brunswick Avenue	CDS	E	9,334	86	Global MR	$3,343.61	93
Gerhold Lane	North End	Evans Lane	E	14,580	83	Global MR	$5,222.83	90
Gillilan Street	Somerset Drive	CDS	E	16,342	65	Global MR	$5,854.01	76
Gillilan Street	Somerset Drive	Swanson Avenue	E	15,372	86	Global MR	$5,506.54	93
Golden Way	Koch Avenue	Golden Avenue	E	5,526	88	Global MR	$1,979.52	94
Goldenrod Street	Carnation Drive	Iris Avenue	E	19,728	65	Global MR	$7,066.94	76
Goldenrod Street	Iris Avenue	CDS	E	19,774	79	Global MR	$7,083.42	87
Hacienda Street	Candlewood Ave	Morse Avenue	E	19,776	85	Global MR	$7,084.13	92
Hamer Drive	Berkenstock Lane	South City Limits	E	47,556	88	Global MR	$17,035.45	94
Harte Way	Cobb Avenue	Bastanchury Road	E	9,324	88	Global MR	$3,340.03	94
Hemingway Avenue	Kilmer Drive	CDS	E	40,114	85	Global MR	$14,369.58	92
Hollyhock Avenue	S/O Laveneder Lane	Alta Vista Street	E	14,616	58	Global MR	$5,235.72	70
Hunt Drive	Kiolstad Drive	CDS	E	13,942	67	Global MR	$4,994.28	77
Iris Avenue	Goldenrod Street	Hibiscus Way	E	9,360	86	Global MR	$3,352.93	93
Iroquois Avenue	Chickasaw Drive	CDS	E	9,238	58	Global MR	$3,309.22	70
Iwanaga Place	South End	Ray Drive	E	6,516	85	Global MR	$2,334.15	92
Jade Circle	Jade Avenue	CDS	E	10,582	86	Global MR	$3,790.67	93
Jefferson Street	Alta Vista	Garten Drive	E	58,850	85	Global MR	$21,081.17	92
Jeffrey Circle	Patrician Lane	CDS	E	8,150	86	Global MR	$2,919.48	93
Juanita Way	Tuffree Boulevard	CDS	E	21,174	68	Global MR	$7,584.92	78

Street Name	From	To	Rank	Section Area	Avg Condition Before	Maintenance	Total	Avg Condition After
Kenoak Drive	Roxborough Dr	Tartan Circle	E	37,696	88	Global MR	$13,503.41	94
Kevin Way	Twilight Lane	CDS	E	12,182	86	Global MR	$4,363.82	93
Kilmer Drive	Alcott Avenue	CDS	E	31,654	85	Global MR	$11,339.05	92
Kingswood Drive	Richmond Drive	West End	E	14,208	63	Global MR	$5,089.57	74
Kiolstad Drive	Purdy Avenue	Purdy Avenue	E	41,364	67	Global MR	$14,817.36	77
Koch Avenue	Brookhaven Avenue	Belford Avenue	E	41,796	77	Global MR	$14,972.11	86
La Jolla Street	Tafolla Street	Melrose Street	E	5,040	76	Global MR	$1,805.42	85
Larry Lane	Cypress Point Drive	Normandy Avenue	E	13,752	58	Global MR	$4,926.22	70
Lassen Circle	McKinley Drive	CDS	E	15,350	64	Global MR	$5,498.66	75
Lasterbrook Street	Vina Del Mar Avenue	CDS	E	27,798	86	Global MR	$9,957.76	93
Lawanda Place	Madison Avenue	North CDS	E	21,206	86	Global MR	$7,596.39	93
Lilac Drive	Gardenia Avenue	CDS	E	14,806	88	Global MR	$5,303.79	94
Limerick Drive	Pinehurst Avenue	Morse Avenue	E	33,120	84	Global MR	$11,864.20	91
Limerick Drive	Morse Avenue	Lucerne Avenue	E	32,148	86	Global MR	$11,516.01	93
Lincoln Street	Cherry Street	Orangethorpe Ave	E	16,512	88	Global MR	$5,914.91	94
Linda Vista Street	Rose Drive	Yorba Linda Blvd.	E	48,852	88	Global MR	$17,499.70	94
London Circle	Madison Avenue	CDS	E	12,086	64	Global MR	$4,329.43	75
Loreto Place	Borromeo Avenue	CDS	E	18,678	82	Global MR	$6,690.81	90
Lucerne Avenue	Valencia Avenue	Orleans Drive	E	11,232	88	Global MR	$4,023.51	94
Lute Avenue	Roxborough Drive	McKenzie Drive	E	10,464	88	Global MR	$3,748.40	94
Lute Avenue	Brian Street	City Limit	E	4,160	59	Global MR	$1,490.19	70
Main Street	Chapman Avenue	North End	E	6,528	88	Global MR	$2,338.45	94
Mammoth Circle	Mammoth Way	CDS	E	8,182	68	Global MR	$2,930.95	78
Mammoth Way	Mammoth Circle	Cascades Avenue	E	25,092	86	Global MR	$8,988.42	93
Manchester Avenue	Sheffield Street	Pembroke Lane	E	3,576	59	Global MR	$1,280.99	70
Mathewson Avenue	Cartlen Drive	Royal Stewart	E	22,356	86	Global MR	$8,008.34	93
McKenzie Drive	Lute Avenue	CDS	E	7,830	86	Global MR	$2,804.85	93
McKinley Drive	Golden Avenue	Blue Ridge Drive	E	47,161	60	Global MR	$16,893.95	71
Melody Lane	Sunrise Street	Twilight Street	E	12,204	88	Global MR	$4,371.70	94
Melody Lane	Twilight Street	Walnut Street	E	18,576	88	Global MR	$6,654.27	94
Melrose Street	Kraemer Park	Orange Grove	E	40,608	70	Global MR	$14,546.54	80
Mesa Verde Circle	Carlsbad Street	CDS	E	13,046	81	Global MR	$4,673.32	89
Mohawk Drive	Navajo Avenue	CDS	E	16,598	85	Global MR	$5,945.71	92
Monaco Circle	Normandy Avenue	CDS	E	7,008	71	Global MR	$2,510.40	81
Mont Blanc Circle	Montessori Avenue	CDS	E	14,582	85	Global MR	$5,223.54	92

Street Name	From	To	Rank	Section Area	Avg Condition Before	Maintenance	Total	Avg Condition After
Montague Circle	Montessori Avenue	CDS	E	15,158	85	Global MR	$5,429.88	92
Monte Carlo Way	Rolling Hills Drive	Montessori Avenue	E	19,404	88	Global MR	$6,950.88	94
Montesorri Avenue	Mont Blanc Circle	Placentia Avenue	E	43,308	86	Global MR	$15,513.73	93
Montevideo Avenue	Rosario Street	Jefferson Street	E	47,736	88	Global MR	$17,099.93	94
Montevideo Drive	Rose Drive	Rosario Street	E	6,588	86	Global MR	$2,359.94	93
Moonbeam Street	Ruby Drive	Primrose Avenue	E	24,012	88	Global MR	$8,601.55	94
Moonbeam Street	Ruby Drive	North End	E	17,280	88	Global MR	$6,190.02	94
Morse Avenue	Verona Place	Limerick Drive	E	7,920	58	Global MR	$2,837.09	70
Morse Avenue	Venice Avenue	Verona Place	E	21,204	81	Global MR	$7,595.67	89
Morse Avenue	Limerick Drive	Cypress Point	E	66,456	88	Global MR	$23,805.78	94
Morse Avenue	Cypress Point	Angelina Street	E	18,684	88	Global MR	$6,692.96	94
Munoz Place	West CDS	East CDS	E	28,676	78	Global MR	$10,272.28	86
Naples Avenue	Pinehurst Avenue	CDS	E	26,422	84	Global MR	$9,464.85	91
Nell Circle	Wooden Drive N	CDS	E	16,630	79	Global MR	$5,957.18	87
Nevin Lane	Hill Street	CDS	E	26,362	79	Global MR	$9,443.36	87
Newcastle Drive	Kraemer Blvd	Dover Way	E	6,264	59	Global MR	$2,243.88	70
Normandy Avenue	Larry Lane	Orleans Drive	E	37,764	58	Global MR	$13,527.77	70
Olympic Avenue	East CDS	West CDS	E	15,916	68	Global MR	$5,701.41	78
Onondaga Avenue	Seneca Street	South End	E	3,380	89	Global MR	$1,210.78	95
Orchard Drive	Van Buren Street	West End	E	24,300	81	Global MR	$8,704.71	89
Orleans Drive	Lucerne Avenue	Tangier Avenue	E	22,068	88	Global MR	$7,905.17	94
Oxford Drive	Pageantry Drive	CDS	E	9,206	67	Global MR	$3,297.76	77
Pageantry Drive	Kraemer Blvd	CDS	E	32,986	66	Global MR	$11,816.20	76
Paris Way	Athens Avenue	Naples Avenue	E	8,352	85	Global MR	$2,991.84	92
Patrician Lane	Brookhaven Avenue	Belford Avenue	E	40,896	88	Global MR	$14,649.71	94
Pembroke Lane	Manchester Avenue	Pembroke Place	E	14,300	59	Global MR	$5,122.53	70
Pembroke Place	Pembroke Lane	Southhampton Way	E	4,212	56	Global MR	$1,508.82	68
Pembroke Place	Southhampton Way	York Drive	E	5,642	59	Global MR	$2,021.07	70
Pinehurst Avenue	Cypress Point	East End	E	87,732	86	Global MR	$31,427.24	93
Primrose Avenue	Placentia Avenue	Twilight Street	E	43,488	89	Global MR	$15,578.21	95
Promenade Avenue	Rose Drive	CDS	E	38,494	68	Global MR	$13,789.27	78
Prowse Street	Somerset Drive	CDS	E	13,984	85	Global MR	$5,009.33	92
Puerto Natales Drive	Vina Del Mar Ave	Valparaiso Drive	E	27,036	88	Global MR	$9,684.80	94
Purdy Avenue	Valencia Avenue	Brookhaven Avenue	E	51,085	89	Global MR	$18,299.60	95
Purdy Avenue	Brookhaven Avenue	CDS	E	19,198	64	Global MR	$6,877.08	75

Street Name	From	To	Rank	Section Area	Avg Condition Before	Maintenance	Total	Avg Condition After
Rainier Circle	McKinley Drive	CDS	E	12,950	58	Global MR	$4,638.93	70
Rashford Drive	Sue Drive	CDS	E	71,254	61	Global MR	$25,524.51	72
Richmond Drive	Rockaway Drive	Kingswood Drive	E	12,608	71	Global MR	$4,516.42	81
Robbie Place	Cypress Point	CDS	E	7,702	58	Global MR	$2,759.00	70
Robinson Circle	Koch Avenue	CDS	E	8,974	58	Global MR	$3,214.65	70
Rockaway Drive	Arrowhead Drive	Valencia Avenue	E	23,168	61	Global MR	$8,299.21	72
Rolling Hills DrIve WB	CDS	E/S Placentia Avenue	E	32,908	85	Global MR	$11,788.26	92
Rosario Circle	Rosario Street	CDS	E	6,202	86	Global MR	$2,221.67	93
Rosario Street	Sao Paulo Ave	Montevideo Drive	E	9,972	83	Global MR	$3,572.16	90
Roxborough Drive	Palm Drive	CDS	E	27,414	86	Global MR	$9,820.21	93
Ruby Drive	Diamond Road	Moonbeam Street	E	50,724	89	Global MR	$18,170.28	95
Russell Circle	Warren Street	CDS	E	5,888	59	Global MR	$2,109.19	70
Salvador Drive E	Salvador Drive N	Puerto Natales Drive	E	15,228	64	Global MR	$5,454.95	75
Salvador Drive N	Vina Del Mar Avenue	Salvador Drive E	E	19,188	61	Global MR	$6,873.50	72
San Carlos Way	Tuffree Boulevard	CDS	E	21,750	88	Global MR	$7,791.26	94
San Remo Way	Borromeo Avenue	Santa Rosa Way	E	15,712	86	Global MR	$5,628.33	93
Santa Anita Avenue	Borromeo Avenue	CDS	E	18,806	82	Global MR	$6,736.66	90
Santa Rosa Way	San Remo Way	Kraemer Boulevard	E	17,056	86	Global MR	$6,109.78	93
Sao Paulo Avenue	Jefferson Street	Rosario Drive	E	44,424	63	Global MR	$15,913.51	74
Sao Paulo Circle	Sao Paulo Avenue	North End	E	6,198	59	Global MR	$2,220.24	70
Scotch Circle	Kenoak Drive	CDS	E	10,678	75	Global MR	$3,825.06	84
Seminole Avenue	Chippewa Avenue	Cherokee Avenue	E	13,644	74	Global MR	$4,887.54	83
Sequoia Ave	Yosemite Drive	Van Buren Avenue	E	19,080	61	Global MR	$6,834.81	72
Shalanwood Lane	Kingswood Drive	Skymeadow Drive	E	8,640	74	Global MR	$3,095.01	83
Sheree Lane	Diane Avenue	CDS	E	15,478	88	Global MR	$5,544.51	94
Shoshoni Avenue	Navajo Avenue	West CDS	E	23,990	88	Global MR	$8,593.67	94
Six Nations Avenue	Valencia Avenue	Navajo Avenue	E	17,760	88	Global MR	$6,361.96	94
Somerset Drive	Kraemer Boulevard	Brookhaven Avenue	E	47,016	89	Global MR	$16,842.01	95
Somerset Drive	Brookhaven Avenue	Valencia Avenue	E	48,780	89	Global MR	$17,473.91	95
Southhampton Way	Pembroke Place	Sheffield Avenue	E	14,966	59	Global MR	$5,361.10	70
Spruce Street	Van Buren Street	CDS	E	15,734	85	Global MR	$5,636.21	92
Stardust Drive	Ruby Drive	CDS	E	17,206	88	Global MR	$6,163.51	94
Sue Drive	Alta Vista Street	Finnell Way	E	28,476	71	Global MR	$10,200.63	81
Sunrise Street	Primrose Avenue	CDS	E	17,174	86	Global MR	$6,152.05	93
Sunrise Way	Sunrise Street	CDS	E	5,238	85	Global MR	$1,876.35	92

Street Name	From	To	Rank	Section Area	Avg Condition Before	Maintenance	Total	Avg Condition After
Sunset Drive	Chapman Avenue	Placentia Avenue	E	24,960	86	Global MR	$8,941.14	93
Swanson Avenue	Brookhaven Avenue	Valencia Drive	E	55,946	77	Global MR	$20,040.90	86
Tartan Circle	Kenoak Drive	CDS	E	6,582	85	Global MR	$2,357.80	92
Teodoro Street	Somerset Drive	CDS	E	15,446	85	Global MR	$5,533.05	92
Teton Circle	McKinley Drive	CDS	E	20,502	58	Global MR	$7,344.20	70
Thomas Circle	Borromeo Avenue	CDS	E	7,286	86	Global MR	$2,609.98	93
Tuffree Boulevard	Bastanchury Road	Borromeo Avenue	E	25,524	63	Global MR	$9,143.17	74
Tuffree Boulevard	Borromeo Avenue	Tuffreee Park	E	23,832	68	Global MR	$8,537.07	78
Tunice Street	Chickasaw Drive	Blackfoot Avenue	E	3,048	75	Global MR	$1,091.85	84
Twain Place	Hemingway Avenue	CDS	E	14,038	88	Global MR	$5,028.67	94
Tweed Street	Somerset Drive	CDS	E	16,150	73	Global MR	$5,785.23	82
Twilight Lane	Madison Avenue	Kevin Way	E	10,518	80	Global MR	$3,767.74	88
Twilight Street	Melody Lane	CDS	E	8,238	59	Global MR	$2,951.01	70
Valencia Avenue	Palm Drive	Tangier Avenue	E	28,152	88	Global MR	$10,084.57	94
Valparaiso N	Valparaiso E	Vina Del Mar Ave	E	30,456	68	Global MR	$10,909.91	78
Van Buren Street	Sierra Vista Street	Orangethorpe Ave	E	58,850	88	Global MR	$21,081.17	94
Van Buren Street	1076' N. Orangethorpe	North City Limits	E	73,080	88	Global MR	$26,178.62	94
Via Cortez	Calle Del Coronado	150' S/O Calle Del Coronado	E	3,600	59	Global MR	$1,289.59	70
Via De Leon	Calle Pizarro	Calle Del Coronado	E	10,200	59	Global MR	$3,653.83	70
Vicky Lane	Diane Avenue	CDS	E	15,062	86	Global MR	$5,395.49	93
Vina Del Mar Ave	Valparaiso Drive N	CDS	E	25,282	62	Global MR	$9,056.48	73
Vina Del Mar Circle	Vina Del Mar Avenue	CDS	E	5,824	86	Global MR	$2,086.27	93
Vina Del Mar Place	Vina Del Mar Ave	CDS	E	5,824	88	Global MR	$2,086.27	94
Violet Circle	Sunflower Avenue	CDS	E	12,534	77	Global MR	$4,489.91	86
Wabash Circle	Wabash Avenue	CDS	E	13,366	59	Global MR	$4,787.95	70
Waco Avenue	Chickasaw Drive	CDS	E	9,494	58	Global MR	$3,400.93	70
Warren Street	Palm Drive	Barbara Avenue	E	45,144	59	Global MR	$16,171.42	70
Wilcox Circle	Wilcox Way	CDS	E	7,542	74	Global MR	$2,701.69	83
Wilcox Way	W/S Brookhaven Ave	Wilcox Circle	E	10,806	86	Global MR	$3,870.91	93
Wilson Circle	Twilight Street	CDS	E	6,838	86	Global MR	$2,449.50	93
Windmere Drive	Buena Vista Street	CDS	E	38,494	56	Global MR	$13,789.27	68
Wooden Drive N	Bastanchury Road	Wooden Drive W	E	15,336	86	Global MR	$5,493.64	93
Wooden Drive W	Wooden Drive N	Placentia Avenue	E	20,448	85	Global MR	$7,324.86	92
Wyandotte Avenue	Chickasaw Drive	CDS	E	9,398	58	Global MR	$3,366.54	70
Yankton Street	Chickasaw Drive	Natchez Avenue	E	3,240	83	Global MR	$1,160.63	90

Street Name	From	To	Rank	Section Area	Avg Condition Before	Maintenance	Total	Avg Condition After
York Drive	Pembroke Street	Sheffield Avenue	E	9,308	59	Global MR	$3,334.30	70
Yosemite Drive	Yellowstone Avenue	Everglade Circle	E	21,204	61	Global MR	$7,595.67	72
Yosemite Drive	Everglade Circle	CDS	E	22,186	61	Global MR	$7,947.44	72
Young Drive	Bickford Street	Bastanchury Road	E	14,592	60	Global MR	$5,227.13	71
Alley	Harmony Lane	North End	O	7,240	76	Global MR	$2,593.50	85
Alley	Cypress Avenue	Cypress Avenue	O	2,362	76	Global MR	$846.19	85
Alley, N.S.	Yorba Linda Blvd	North End	O	6,264	76	Global MR	$2,243.88	85
Rose Drive	South City Limits	S/S Imperial Highway	S	12,751	89	Global MR	$4,567.65	95
Rose Drive	N/S Imperial Highway	North City Limits	S	12,780	89	Global MR	$4,578.03	95
Rose Drive	North City Limits	N/S Imperial Highway	S	12,780	89	Global MR	$4,578.03	95
Rose Drive	S/S Imperial Highway	South City Limits	S	12,751	89	Global MR	$4,567.65	95
Valencia Avenue	N/S Yorba Linda Blvd.	N/S Bastanchury Road	S	80,040	93	Global MR	$28,671.82	98
Valencia Avenue	N/S Bastanchury Road	S/S Golden Avenue	S	79,110	93	Global MR	$28,338.68	98
Valencia Avenue	N/S Golden Avenue	North City Limits	S	23,400	93	Global MR	$8,382.32	98
Valencia Avenue	North City Limits	N/S Golden Avenue	S	23,400	93	Global MR	$8,382.32	98
Valencia Avenue	S/S Golden Avenue	N/S Bastanchury Road	S	79,110	93	Global MR	$28,338.68	98
Valencia Avenue	N/S Bastanchury Road	N/S Yorba Linda Blvd.	S	80,040	93	Global MR	$28,671.82	98
							$1,995,657	

SECTION VI
WORK HISTORY REPORT

This section provides a listing of all street work completed within the City. The list is presented in alphabetical order by street name.

Street Name	From	To	Date	Work
Aberdeen Drive	Venice Avenue	CDS	8/1/2012	Overlay - AC Structural (Major MR)
Acacia Drive	Carnation Drive	Bluebell Avenue	8/1/2012	Surface Treatment - Slurry Seal (Global MR)
Addy Avenue	Key Drive	CDS	8/1/2012	Overlay - AC Structural (Major MR)
Aguirre Lane	Melrose Street	Santa Fe Avenue	5/1/2002	Surface Treatment - Slurry Seal (Global MR)
Alcott Avenue	Kilmer Drive	CDS	12/1/2000	Overlay - AC Thin (Global) (Global MR)
Alcott Avenue	Kilmer Drive	CDS	12/1/2000	Overlay - AC Thin (Global) (Global MR)
Aldrin Way	Arnstrong Drive	Palm Drive	6/1/1980	Initial Construction
All America Way	Chapman Avenue	Alta Vista Street	6/1/1980	Initial Construction
Allegheny Avenue	Savannah Avenue	CDS	6/1/1980	Initial Construction
Alley	Ruby Drive	North End	6/1/1980	Initial Construction
Alley	Cherry Street	Spruce Street	6/1/1980	Initial Construction
Alley	Walnut Avenue	West End	6/1/1980	Initial Construction
Alley	Cherry Street	Orangethorpe Ave	6/1/1980	Initial Construction
Alley	Primrose Avenue	Ruby Drive	6/1/1980	Initial Construction
Alley	Bastanchury Road	McCormack Lane	6/1/1980	Initial Construction
Alley	Center Street	Santa Fe	6/1/1980	Initial Construction
Alley	Center Street	Alta Street	6/1/1980	Initial Construction
Alley	Harmony Lane	North End	6/1/1980	Initial Construction
Alley	Cypress Avenue	Cypress Avenue	6/1/1980	Initial Construction
Alley, E.W.N.S.	Seville Street	Fire Station	6/1/1980	Initial Construction
Alley, East	Center Street	Alley N/o Santa Fe	6/1/1980	Initial Construction
Alley, East	Chapman Avenue	Center Street	6/1/1980	Initial Construction
Alley, N.S.	Lawn Street	Shady Lane	6/1/1980	Initial Construction
Alley, N.S.	Yorba Linda Blvd	North End	6/1/1980	Initial Construction
Alley, N/o Santa Fe	Main Street	Bradford Avenue	6/1/1980	Initial Construction
Alley, N/o Santa Fe	Main Street	Melrose Street	6/1/1980	Initial Construction
Alley, North	Angelina Drive	Turf Drive	6/1/1980	Initial Construction
Alley, North	Center Street	Center Street	6/1/1980	Initial Construction
Alley, South	Angelina Drive	Turf Drive	6/1/1980	Initial Construction
Alley, South	Bradford Avenue	Main Street	6/1/1980	Initial Construction
Alley, South	Main Street	Melrose Street	6/1/1980	Initial Construction
Alley, South	Melrose Street	Santa Fe Avenue	6/1/1980	Initial Construction
Alley, South	Center Street	Center Street	6/1/1980	Initial Construction
Alley, West	Center Street	Chapman Avenue	6/1/1980	Initial Construction
Alley, West	Alley N/o Santa Fe	Center Street	6/1/1980	Initial Construction
Alta Street	North CDS	South CDS	5/1/2002	Surface Treatment - Slurry Seal (Global MR)
Alta Vista Street	Angelina Drive	Kraemer Boulevard	6/1/1980	Initial Construction
Alta Vista Street	Kraemer Boulevard	Angelina Drive	6/1/1980	Initial Construction
Alta Vista Street	E/S Kraemer Boulevard	E/S Central Avenue	6/1/1980	Initial Construction
Alta Vista Street	E/S Central Avenue	W/S Rose Drive	6/1/1980	Initial Construction
Alta Vista Street	E/S Rose Drive	W/S Jefferson Street	6/1/1980	Initial Construction
Alta Vista Street	W/S Jefferson Street	E/S Rose Drive	6/1/1980	Initial Construction
Alta Vista Street	W/S Rose Drive	E/S Central Avenue	6/1/1980	Initial Construction
Alta Vista Street	E/S Central Avenue	E/S Kraemer Blvd.	6/1/1980	Initial Construction
Alta Vista Street	E/S Jefferson Street	W/S Van Buren Street	6/1/1980	Initial Construction
Alta Vista Street	W/S Van Buren Street	E/S Jefferson Street	6/1/1980	Initial Construction
Anchorage Circle	Moisi Lane	CDS	5/1/2002	Surface Treatment - Slurry Seal (Global MR)
Anderson Street	Trumpet Avenue	Alcott Avenue	12/1/2000	Overlay - AC Thin (Global) (Global MR)
Anderson Street	Trumpet Avenue	Alcott Avenue	12/1/2000	Overlay - AC Thin (Global) (Global MR)
Angelina Drive	Alta Vista Street	North End	6/1/1980	Initial Construction
Angelina Drive	Chapman Avenue	Backs Lane	6/1/1980	Initial Construction
Angelina Drive	Chapman Avenue	Alta Vista Street	6/1/1980	Initial Construction
Angelina Street	Morse Avenue	Palm Drive	8/1/2012	Overlay - AC Structural (Major MR)
Annajeanne Drive	Cypress Point	CDS	8/1/2012	Surface Treatment - Slurry Seal (Global MR)
Anned Drive	Bradford Avenue	Chapman Avenue	6/1/1980	Initial Construction
Apache Street	Navajo Avenue	CDS	8/1/2012	Overlay - AC Structural (Major MR)
Appling Avenue	Spahn Lane	McCormack Lane	6/1/1980	Initial Construction
Aquamarine Street	Madison Avenue	Jade Avenue	8/1/2012	Surface Treatment - Slurry Seal (Global MR)
Aqueduct Drive	Boisseranc Lane	Belmont Way	3/1/2001	Surface Treatment - Slurry Seal (Global MR)
Arapaho Avenue	Chippewa Avenue	CDS	8/1/2012	Overlay - AC Structural (Major MR)
Armstrong Drive	Collins Way	CDS	6/1/1980	Initial Construction
Arnold Drive	La Jolla Street	North End	5/1/2002	Overlay - AC Thin (Global) (Global MR)
Arnold Drive	La Jolla Street	North End	5/1/2002	Overlay - AC Thin (Global) (Global MR)

Street Name	From	To	Date	Work
Arrowhead Drive	Kenoak Drive	Rockaway Drive	8/1/2012	Overlay - AC Structural (Major MR)
Athens Avenue	Morse Avenue	CDS	8/1/2012	Surface Treatment - Slurry Seal (Global MR)
Athens Avenue	Morse Avenue	Paris Way	8/1/2012	Surface Treatment - Slurry Seal (Global MR)
Atwood Avenue	Van Buren Avenue	Atwood Park	6/1/1980	Initial Construction
Ave Alvarado	Ave De Vaca	El Cabrillo	8/1/2012	Surface Treatment - Cape Seal (Global MR)
Ave De Pio Pico	La Jolla Street	CDS	5/1/2002	Surface Treatment - Slurry Seal (Global MR)
Ave De Pio Pico	La Jolla Street	CDS	5/1/2002	Overlay - AC Thin (Global) (Global MR)
Ave De Pio Pico	La Jolla Street	CDS	5/1/2002	Overlay - AC Thin (Global) (Global MR)
Ave De Sol	Ave Alvarado	Valencia Avenue	8/1/2012	Surface Treatment - Slurry Seal (Global MR)
Ave De Vaca	Calle Del Coronado	Ave Alvarado	8/1/2012	Overlay - AC Structural (Major MR)
Avon Place	Pembroke Lane	Stratford Circle	8/1/2012	Overlay - AC Structural (Major MR)
Azalea Avenue	Clover Avenue	CDS	8/1/2012	Surface Treatment - Slurry Seal (Global MR)
Babcock Circle	Rodarte Place	CDS	8/1/2012	Surface Treatment - Slurry Seal (Global MR)
Backs Lane	Angelina Drive	Alta Street	5/1/2002	Surface Treatment - Slurry Seal (Global MR)
Bagnall Avenue	Belford Avenue	Brookhaven Avenue	8/1/2012	Surface Treatment - Slurry Seal (Global MR)
Bagnall Drive	Kraemer Boulevard	Belford Avenue	8/1/2012	Surface Treatment - Slurry Seal (Global MR)
Baker Street	Walnut Avenue	Murray Street	6/1/1980	Initial Construction
Baker Street	Walnut Avenue	Melrose Street	5/1/2002	Surface Treatment - Slurry Seal (Global MR)
Barbara Avenue	Warren Street	Brian Street	8/1/2012	Surface Treatment - Slurry Seal (Global MR)
Barcelona Circle	Richfield Road	CDS	6/1/1980	Initial Construction
Barker Way	Cambridge Avenue	CDS	6/1/1980	Initial Construction
Barry Place	Cypress Point	CDS	8/1/2012	Overlay - AC Structural (Major MR)
Bastanchury Road	West City Limits	W/S Placentia Avenue	6/1/1980	Initial Construction
Bastanchury Road	E/S Placentia Avenue	E/S Tuffree Boulevard	7/1/2010	Overlay - AC Structural (Major MR)
Bastanchury Road	E/S Tuffree Boulevard	W/S Kraemer Boulevard	7/1/2010	Overlay - AC Structural (Major MR)
Bastanchury Road	E/S Kraemer Boulevard	E/S Brookhaven Avenue	6/1/1980	Initial Construction
Bastanchury Road	E/S Brookhaven Avenue	W/S Valencia Avenue	6/1/1980	Initial Construction
Bastanchury Road	E/S Valencia Avenue	E/S Harte Way	6/1/1980	Initial Construction
Bastanchury Road	E/S Harte Way	E/S McCormack Lane	6/1/1980	Initial Construction
Bastanchury Road	E/S McCormack Lane	East City Limits	6/1/1980	Initial Construction
Bastanchury Road	East City Limits	E/S McCormack Lane	6/1/1980	Initial Construction
Bastanchury Road	E/S McCormack Lane	E/S Harte Way	6/1/1980	Initial Construction
Bastanchury Road	E/S Harte Way	E/S Valencia Avenue	6/1/1980	Initial Construction
Bastanchury Road	W/S Valencia Avenue	E/S Brookhaven Avenue	6/1/1980	Initial Construction
Bastanchury Road	E/S Brookhaven Avenue	E/S Kraemer Boulevard	6/1/1980	Initial Construction
Bastanchury Road	W/S Kraemer Boulevard	E/S Tuffree Boulevard	7/1/2010	Overlay - AC Structural (Major MR)
Bastanchury Road	E/S Tuffree Boulevard	E/S Placentia Avenue	7/1/2010	Overlay - AC Structural (Major MR)
Bastanchury Road	W/S Placentia Avenue	West City Limits	6/1/1980	Initial Construction
Bay Meadows Dr	Mariposa Avenue	Mariposa Avenue	3/1/2001	Surface Treatment - Slurry Seal (Global MR)
Beal Avenue	Tuffree Boulevard	Ranchero Way	6/1/1980	Initial Construction
Beal Avenue	Tuffree Boulevard	Stanley Avenue	6/1/1980	Initial Construction
Beggerly Circle	CDS	Downey Lane	6/1/1980	Initial Construction
Belfi Ln	Oberle Place	Collard Way	8/1/2012	Surface Treatment - Slurry Seal (Global MR)
Belford Avenue	Koch Avenue	Somerset Drive	8/1/2012	Surface Treatment - Slurry Seal (Global MR)
Belmont Way	Aqeduct Drive	Caliente Court	3/1/2001	Surface Treatment - Slurry Seal (Global MR)
Benjamin Avenue	Vincente Avenue	CDS	6/1/1980	Initial Construction
Bering Street	Omaha Avenue	CDS	8/1/2012	Surface Treatment - Slurry Seal (Global MR)
Berkenstock Lane	McCormack Lane	Kilmer Drive	7/1/2010	Surface Treatment - Slurry Seal (Global MR)
Berkenstock Lane	McCormack Lane	Spahn Lane	6/1/1980	Initial Construction
Berkshire Way	McKinley Drive	CDS	8/1/2012	Surface Treatment - Slurry Seal (Global MR)
Bickford Street	Kraemer Boulevard	Young Drive	8/1/2012	Surface Treatment - Cape Seal (Global MR)
Blackfoot Avenue	Chickasaw Drive	CDS	8/1/2012	Surface Treatment - Slurry Seal (Global MR)
Blackfoot Avenue	Chickasaw Drive	South End	8/1/2012	Surface Treatment - Slurry Seal (Global MR)
Blankenship Circle	Garten Drive	CDS	6/1/1980	Initial Construction
Blanquita Way	Belford Avenue	CDS	8/1/2012	Overlay - AC Structural (Major MR)
Blue Ridge Drive	McKinley Drive	Kraemer Boulevard	8/1/2012	Surface Treatment - Slurry Seal (Global MR)
Bluebell Avenue	Acacia Drive	CDS	8/1/2012	Surface Treatment - Slurry Seal (Global MR)
Boisseranc Lane	Highland Avenue	Aqueduct Drive	3/1/2001	Surface Treatment - Slurry Seal (Global MR)
Borromeo Avenue	Tuffree Boulevard	Kraemer Boulevard	8/1/2012	Surface Treatment - Slurry Seal (Global MR)
Borromeo Avenue	Kraemer Boulevard	Thomas Circle	8/1/2012	Surface Treatment - Slurry Seal (Global MR)
Bradford Avenue	N/S Madison Avenue	380' N/O Madison Avenue	12/1/2011	Overlay - AC Structural (Major MR)
Bradford Avenue	380' N/O Madison Avenue	S/S Carlson Lane	6/1/1980	Initial Construction
Bradford Avenue	N/S Chapman Avenue	2846' N/O Chapman Avenue	6/1/1980	Initial Construction

Street Name	From	To	Date	Work
Bradford Avenue	N/S Madison Avenue	480' S/O Madison Avenue	12/1/2011	Overlay - AC Structural (Major MR)
Bradford Avenue	2846' N/O Chapman Avenue	N/S Madison Avenue	12/1/2011	Overlay - AC Structural (Major MR)
Bradford Avenue	480' S/O Madison Avenue	N/S Chapman Avenue	6/1/1980	Initial Construction
Bradford Avenue	Palm Drive	North End	6/1/1980	Initial Construction
Bradford Avenue	N/S Crowther Avenue	S/S Chapman Avenue	5/1/2002	Surface Treatment - Slurry Seal (Global MR)
Brent Circle	Warren Street	CDS	8/1/2012	Surface Treatment - Slurry Seal (Global MR)
Breting Way	Angelina Drive	CDS	6/1/1980	Initial Construction
Brian Street	Barbara Avenue	Warren Street	8/1/2012	Surface Treatment - Slurry Seal (Global MR)
Brittany Place	Garfield Avenue	Patrician Lane	8/1/2012	Surface Treatment - Slurry Seal (Global MR)
Brittany Place	Somerset Drive	CDS	8/1/2012	Overlay - AC Structural (Major MR)
Brookhaven Avenue	Purdy Avenue	Koch Avenue	8/1/2012	Surface Treatment - Cape Seal (Global MR)
Brookhaven Avenue	Bastanchury Road	Yorba Linda Blvd.	6/1/1980	Initial Construction
Brookhaven Avenue	Bastanchury Road	Somerset Drive	8/1/2012	Surface Treatment - Cape Seal (Global MR)
Brookhaven Avenue	Somerset Drive	Ponce Street	8/1/2012	Surface Treatment - Slurry Seal (Global MR)
Brookhaven Avenue	Ponce Street	Purdy Street	8/1/2012	Surface Treatment - Slurry Seal (Global MR)
Brooklyn Avenue	California Street	McCormack Lane	6/1/1980	Initial Construction
Brooklyn Avenue	McCormack Lane	Cartlen Drive	7/1/2010	Surface Treatment - Slurry Seal (Global MR)
Brooklyn Circle	Brooklyn Avenue	CDS	6/1/1980	Initial Construction
Brower Avenue	Brookhaven Avenue	CDS	6/1/1980	Initial Construction
Brunemeier Street	Sarah Avenue	CDS	8/1/2012	Overlay - AC Structural (Major MR)
Brunswick Avenue	Genoa Place	Venice Avenue	8/1/2012	Overlay - AC Structural (Major MR)
Bryce Circle	Carlsbad Street	CDS	8/1/2012	Surface Treatment - Slurry Seal (Global MR)
Buccaneer Drive	Easton Street	Eastwind Drive	5/1/2002	Surface Treatment - Slurry Seal (Global MR)
Buccaneer Drive	Anchorage Circle	Easton Street	5/1/2002	Surface Treatment - Slurry Seal (Global MR)
Buck Place	Downey Lane	Central Avenue	6/1/1980	Initial Construction
Buena Vista Ave	E/S Rose Drive	East City Limits	6/1/1980	Initial Construction
Burgess Circle	Borromeo Avenue	CDS	8/1/2012	Overlay - AC Structural (Major MR)
Burgundy Way	Normandy Avenue	Palm Drive	8/1/2012	Surface Treatment - Slurry Seal (Global MR)
Byrd Circle	Borromeo Avenue	CDS	8/1/2012	Surface Treatment - Cape Seal (Global MR)
Caliente Way	Belmont Way	North End	6/1/1980	Initial Construction
California Street	Golden Avenue	Brooklyn Avenue	6/1/1980	Initial Construction
California Street	Golden Avenue	Carina Avenue	8/1/2012	Overlay - AC Structural (Major MR)
Calle De Anza	El Cabrillo	Calle Del Coronado	8/1/2012	Surface Treatment - Cape Seal (Global MR)
Calle Del Coronado	Yorba Linda Blvd.	Ave De Vaca	8/1/2012	Surface Treatment - Cape Seal (Global MR)
Calle Pizarro	Via Cortez	Via De Leon	3/27/2013	Surface Treatment - Cape Seal (Global MR)
Camarillo Street	Santa Fe Avenue	CDS	5/1/2002	Surface Treatment - Slurry Seal (Global MR)
Cambridge Avenue	Bastanchury Road	Sherwood Avenue	6/1/1980	Initial Construction
Cameron Street	Crowther Avenue	CDS	6/1/1980	Initial Construction
Campanis Ln	Tomko Way	CDS	8/1/2012	Surface Treatment - Slurry Seal (Global MR)
Canard Avenue	Livingston Avenue	Beal Avenue	6/1/1980	Initial Construction
Candlewood Avenue	Limerick Drive	Hacienda Street	8/1/2012	Surface Treatment - Cape Seal (Global MR)
Capistrano Street	Ventura Avenue	Santa Fe Avenue	6/1/1980	Initial Construction
Caracas Drive	Salvador Drive	CDS	8/1/2012	Surface Treatment - Slurry Seal (Global MR)
Carew Drive	Garten Drive	CDS	6/1/1980	Initial Construction
Carina Avenue	California Street	Cartlen Drive	8/1/2012	Surface Treatment - Slurry Seal (Global MR)
Carleton Circle	Patrician Lane	CDS	8/1/2012	Surface Treatment - Cape Seal (Global MR)
Carleton Circle	Somerset Drive	CDS	8/1/2012	Surface Treatment - Slurry Seal (Global MR)
Carlsbad Street	Jefferson Street	North City Limits	8/1/2012	Surface Treatment - Slurry Seal (Global MR)
Carlson Lane	Bradford Avenue	CDS	8/1/2012	Surface Treatment - Slurry Seal (Global MR)
Carnation Drive	Magnolia Avenue	Acacia Drive	8/1/2012	Surface Treatment - Slurry Seal (Global MR)
Carolina Way	Frederick Street	Hock Street	8/1/2012	Overlay - AC Structural (Major MR)
Cartier Place	Clark Avenue	CDS	6/1/1980	Initial Construction
Cartlen Drive	Brooklyn Avenue	Bastanchury Road	7/1/2010	Surface Treatment - Slurry Seal (Global MR)
Cartlen Drive	Golden Avenue	CDS	8/1/2012	Surface Treatment - Slurry Seal (Global MR)
Cartlen Drive	Cobb Avenue	North End	7/1/2010	Surface Treatment - Slurry Seal (Global MR)
Cartlen Drive	South City Limits	Berkenstock Lane	7/1/2010	Surface Treatment - Slurry Seal (Global MR)
Cascades Avenue	Mammoth Way	West City Limits	8/1/2012	Overlay - AC Structural (Major MR)
Castner Drive	Rose Drive	Rodarte Place	8/1/2012	Surface Treatment - Slurry Seal (Global MR)
Cayuga Avenue	Seneca Street	Golden Avenue	8/1/2012	Overlay - AC Structural (Major MR)
Cebu Court	Carina Avenue	CDS	8/1/2012	Surface Treatment - Slurry Seal (Global MR)
Center Street	Walnut Avenue	Murray Street	5/1/2002	Overlay - AC Thin (Global) (Global MR)
Center Street	Walnut Avenue	Murray Street	5/1/2002	Overlay - AC Thin (Global) (Global MR)
Center Street	Melrose Street	Walnut Avenue	6/1/1980	Initial Construction

Street Name	From	To	Date	Work
Center Street	Bradford Avenue	Melrose Street	5/1/2002	Surface Treatment - Slurry Seal (Global MR)
Center Street	Murray Street	Placentia Avenue	5/1/2002	Overlay - AC Thin (Global) (Global MR)
Center Street	Murray Street	Placentia Avenue	5/1/2002	Overlay - AC Thin (Global) (Global MR)
Center Street	Alta Street	Bradford Avenue	5/1/2002	Overlay - AC Thin (Global) (Global MR)
Center Street	Alta Street	Bradford Avenue	5/1/2002	Overlay - AC Thin (Global) (Global MR)
Central Avenue	Chapman Avenue	Alta Vista Street	6/1/1980	Initial Construction
Central Avenue	Chapman Avenue	San Juan Lane	3/1/2001	Surface Treatment - Slurry Seal (Global MR)
Chang Lane	Alta Vista Street	Larsen Lane	6/1/1980	Initial Construction
Chapman Avenue	E/S Placentia Avenue	W/S Murray Street	6/1/1980	Initial Construction
Chapman Avenue	W/S Murray Street	W/S Bradford Avenue	6/1/1980	Initial Construction
Chapman Avenue	W/S Bradford Avenue	W/S Angelina Drive	6/1/1980	Initial Construction
Chapman Avenue	W/S Angelina Drive	W/S Kraemer Blvd.	6/1/1980	Initial Construction
Chapman Avenue	E/S Kraemer Blvd	W/S Central Avenue	6/1/1980	Initial Construction
Chapman Avenue	W/S Central Avenue	N/S Orangethorpe Ave	6/1/1980	Initial Construction
Chapman Avenue	N/S Orangethorpe Ave	W/S Central Avenue	6/1/1980	Initial Construction
Chapman Avenue	W/S Central Avenue	E/S Kraemer Blvd	6/1/1980	Initial Construction
Chapman Avenue	W/S Kraemer Blvd.	W/S Angelina Drive	6/1/1980	Initial Construction
Chapman Avenue	W/S Angelina Drive	W/S Bradford Avenue	6/1/1980	Initial Construction
Chapman Avenue	W/S Bradford Avenue	W/S Murray Street	6/1/1980	Initial Construction
Chapman Avenue	W/S Murray Street	E/S Placentia Avenue	6/1/1980	Initial Construction
Cherokee Avenue	Seminole Avenue	Golden Avenue	8/1/2012	Surface Treatment - Slurry Seal (Global MR)
Cherry Hills Street	Morse Avenue	Pinehurst Avenue	8/1/2012	Surface Treatment - Slurry Seal (Global MR)
Cherry Street	Van Buren Street	Lincoln Street	8/1/2012	Surface Treatment - Slurry Seal (Global MR)
Cherry Street	Van Buren Street	CDS	8/1/2012	Overlay - AC Structural (Major MR)
Cheyenne Place	Chippewa Avenue	CDS	8/1/2012	Surface Treatment - Cape Seal (Global MR)
Chicago Avenue	Cartlen Avenue	California Street	8/1/2012	Surface Treatment - Slurry Seal (Global MR)
Chickasaw Drive NB	Golden Avenue	Yankton Street	8/1/2012	Overlay - AC Structural (Major MR)
Chickasaw Drive NB	Yankton Street	Valencia Avenue	8/1/2012	Surface Treatment - Slurry Seal (Global MR)
Chickasaw Drive SB	Yankton Street	Golden Avenue	8/1/2012	Surface Treatment - Slurry Seal (Global MR)
Chippewa Avenue	Shoshoni Avenue	Cheyenne Place	8/1/2012	Overlay - AC Structural (Major MR)
Chippewa Avenue	Cheyenne Place	Seminole Avenue	8/1/2012	Surface Treatment - Slurry Seal (Global MR)
Choctaw Place	Cherokee Avenue	CDS	8/1/2012	Surface Treatment - Cape Seal (Global MR)
Christensen Drive	Bickford Street	Young Drive	8/1/2012	Surface Treatment - Cape Seal (Global MR)
Cimarron Avenue	Rio Grande Avenue	Kraemer Boulevard	6/1/1980	Initial Construction
Cisneros Lane	Nevin Lane	Tidland Circle	6/1/1980	Initial Construction
Clairmont Avenue	Fremont Avenue	Rosemont Street	8/1/2012	Overlay - AC Structural (Major MR)
Clairmont Avenue	Placentia Avenue	Rosemont Street	8/1/2012	Surface Treatment - Slurry Seal (Global MR)
Clark Avenue	Livingston Avenue	Lewis Place	6/1/1980	Initial Construction
Clemens Drive	Hemingway Avenue	Cobb Avenue	7/1/2010	Surface Treatment - Slurry Seal (Global MR)
Clover Avenue	Hibiscus Way	Azalea Avenue	8/1/2012	Surface Treatment - Slurry Seal (Global MR)
Cobb Avenue	McCormack Lane	Spahn Lane	6/1/1980	Initial Construction
Cobb Avenue	Clemens Drive	Hamer Drive	7/1/2010	Surface Treatment - Slurry Seal (Global MR)
Colgate Drive	Colgate Way	CDS	6/1/1980	Initial Construction
Colgate Way	Vanderbuilt Drive	Colgate Drive	6/1/1980	Initial Construction
Collard Way	Voigt Way	Belfi Ln	8/1/2012	Overlay - AC Structural (Major MR)
Collins Way	Palm Drive	Armstrong Drive	6/1/1980	Initial Construction
Colombia Circle	Cimarron Avenue	CDS	6/1/1980	Initial Construction
Comanche Drive	Navajo Avenue	CDS	8/1/2012	Overlay - AC Structural (Major MR)
Cooper Drive	Lemke Drive	Whitman Drive	7/1/2010	Surface Treatment - Slurry Seal (Global MR)
Corbett Drive	Hall Lane	CDS	6/1/1980	Initial Construction
Coventry Circle	Pageantry Drive	CDS	8/1/2012	Surface Treatment - Slurry Seal (Global MR)
Crowley Way	Tahoe Avenue	CDS	3/1/2001	Surface Treatment - Slurry Seal (Global MR)
Crowther Avenue	E/S Placentia Avenue	W/S Melrose Street	6/1/1980	Initial Construction
Crowther Avenue	E/S Melrose Street	East City Limits	6/1/1980	Initial Construction
Crowther Avenue	East City Limits	E/S Melrose Street	6/1/1980	Initial Construction
Crowther Avenue	W/S Melrose Street	E/S Placentia Avenue	6/1/1980	Initial Construction
Cuyler Avenue	McCormack Lane	Spahn Lane	6/1/1980	Initial Construction
Cypress Point Drive	Palm Drive	Morse Avenue	8/1/2012	Overlay - AC Structural (Major MR)
Cypress Point Drive	Morse Avenue	Pinehurst Avenue	8/1/2012	Surface Treatment - Slurry Seal (Global MR)
Cypress Street	La Jolla Street	North End	5/1/2002	Surface Treatment - Slurry Seal (Global MR)
Cypress Street	La Jolla Street	South CDS	5/1/2002	Overlay - AC Thin (Global) (Global MR)
Cypress Street	La Jolla Street	South CDS	5/1/2002	Overlay - AC Thin (Global) (Global MR)
Cypress Street	La Jolla Street	South CDS	5/1/2002	Surface Treatment - Slurry Seal (Global MR)

Street Name	From	To	Date	Work
Dartmouth Drive	All America Way	Dartmouth Way	6/1/1980	Initial Construction
Dartmouth Way	Dartmouth Drive	Stanford Drive	6/1/1980	Initial Construction
De Jesus Drive	Central Avenue	Langer Drive N	6/1/1980	Initial Construction
De Soto Street	Omaha Avenue	CDS	8/1/2012	Surface Treatment - Slurry Seal (Global MR)
Del Cerro Drive	E/S Rose Drive	N/S Orangethorpe Ave	1/1/2016	New Construction - Initial (Major MR)
Demmer Drive	Bradford Avenue	Demmer Place	6/1/1980	Initial Construction
Demmer Place	Demmer Drive	La Salle Circle	6/1/1980	Initial Construction
Depot Street	Cherry Street	Orangethorpe Ave	8/1/2012	Surface Treatment - Slurry Seal (Global MR)
Diamond Road	Madison Avenue	Jade Avenue	8/1/2012	Surface Treatment - Slurry Seal (Global MR)
Diamond Road	Jade Avenue	Ruby Drive	8/1/2012	Overlay - AC Structural (Major MR)
Diamond Road	Orange Grove	Ruby Drive	8/1/2012	Overlay - AC Structural (Major MR)
Diamond Road	Primrose Avenue	Orange Grove	8/1/2012	Overlay - AC Structural (Major MR)
Diane Avenue	Madison Avenue	North End	8/1/2012	Surface Treatment - Slurry Seal (Global MR)
Dixon Place	West CDS	East CDS	6/1/1980	Initial Construction
Dover Way	Newcastle Avenue	CDS	8/1/2012	Surface Treatment - Cape Seal (Global MR)
Doverfield Drive	Manchester Avenue	Sheffield Street	8/1/2012	Overlay - AC Structural (Major MR)
Doverfield Drive	Sheffield Street	Bradford Avenue	8/1/2012	Overlay - AC Structural (Major MR)
Downey Lane	South CDS	North CDS	6/1/1980	Initial Construction
Drake Drive	Demmer Drive	CDS	6/1/1980	Initial Construction
Dressel Drive	Garcia Place	Howard Place	6/1/1980	Initial Construction
Dressel Drive	Buena Vista Street	Munoz Place	6/1/1980	Initial Construction
Driftwood Circle	Moisi Lane	South End	5/1/2002	Surface Treatment - Slurry Seal (Global MR)
Dunn Way	Orangethorpe Ave	CDS	6/1/1980	Initial Construction
Eagle Drive	Wingfoot Street	CDS	8/1/2012	Surface Treatment - Slurry Seal (Global MR)
Earnshaw Drive	Mathewson Street	Medwick Lane	6/1/1980	Initial Construction
Easton Street	Buccaneer Drive	Moisi Lane	5/1/2002	Surface Treatment - Slurry Seal (Global MR)
Easton Street	Wallgreen Street	Buccaneer Drive	8/1/2002	Overlay - AC Thin (Global) (Global MR)
Easton Street	Wallgreen Street	Buccaneer Drive	8/1/2002	Overlay - AC Thin (Global) (Global MR)
Eastwind Drive	Buccaneer Drive	Moisi Lane	5/1/2002	Surface Treatment - Slurry Seal (Global MR)
Edison Street	Center Street	South End	5/1/2002	Overlay - AC Thin (Global) (Global MR)
Edison Street	Center Street	South End	5/1/2002	Overlay - AC Thin (Global) (Global MR)
Edwardson Circle	Sarah Avenue	CDS	8/1/2012	Overlay - AC Structural (Major MR)
El Cabrillo	Ave Alvarado	Calle De Anza	8/1/2012	Surface Treatment - Cape Seal (Global MR)
El Dorado Street	Candlewood Ave	Morse Avenue	8/1/2012	Surface Treatment - Slurry Seal (Global MR)
Emerald Way	Diamond Road	CDS	8/1/2012	Surface Treatment - Slurry Seal (Global MR)
Emerald Way	Diamond Road	South CDS	8/1/2012	Surface Treatment - Slurry Seal (Global MR)
Encinitas Way	Camarillo Street	North CDS	5/1/2002	Surface Treatment - Slurry Seal (Global MR)
Encinitas Way	Camarillo Street	East CDS	5/1/2002	Surface Treatment - Slurry Seal (Global MR)
Erie Street	Natchez Street	West End	8/1/2012	Surface Treatment - Slurry Seal (Global MR)
Essex Circle	Sheffield Street	CDS	8/1/2012	Surface Treatment - Slurry Seal (Global MR)
Estelle Lane	Fee Ana Street	CDS	6/1/1980	Initial Construction
Evans Lane	CDS	East End	6/1/1980	Initial Construction
Eve Circle	Hollyhock Lane	CDS	8/1/2012	Surface Treatment - Cape Seal (Global MR)
Evelyn Place	Crowther Avenue	North End	6/1/1980	Initial Construction
Everglade Circle	Yosemite Drive	Mammoth Way	8/1/2012	Overlay - AC Structural (Major MR)
Everglade Circle	Yosemite Drive	CDS	8/1/2012	Overlay - AC Structural (Major MR)
Fairway Lane	Wingfoot Street	Kraemer Boulevard	8/1/2012	Surface Treatment - Slurry Seal (Global MR)
Faulkner Drive	Hemingway Avenue	Bastanchury Road	7/1/2010	Surface Treatment - Slurry Seal (Global MR)
Feather Avenue	Savannah Avenue	CDS	6/1/1980	Initial Construction
Fee Ana Street	Nancita Street	Miraloma Avenue	6/1/1980	Initial Construction
Finnel Way	Sue Drive	Rashford Drive	8/1/2012	Surface Treatment - Cape Seal (Global MR)
Fisher Circle	Louise Drive	CDS	6/1/1980	Initial Construction
Fleming Avenue	Ipsen Way	CDS	8/1/2012	Overlay - AC Structural (Major MR)
Fleming Avenue	Ipsen Way	Frederick Street	8/1/2012	Overlay - AC Structural (Major MR)
Fordham Drive	All America Way	CDS	6/1/1980	Initial Construction
Frederick Street	Fleming Avenue	CDS	8/1/2012	Overlay - AC Structural (Major MR)
Fremont Avenue	Marymont Avenue	CDS	8/1/2012	Overlay - AC Structural (Major MR)
Fuchsia Circle	Bluebell Avenue	CDS	8/1/2012	Surface Treatment - Slurry Seal (Global MR)
Galway Street	Palm Drive	Brunswick Avenue	8/1/2012	Overlay - AC Structural (Major MR)
Garcia Place	West CDS	East CDS	6/1/1980	Initial Construction
Gardenia Avenue	Magnolia Avenue	Jasmine Circle	8/1/2012	Surface Treatment - Slurry Seal (Global MR)
Garfield Avenue	Belford Avenue	CDS	8/1/2012	Surface Treatment - Slurry Seal (Global MR)
Garten Drive	Jefferson Street	Blankenship Circle	6/1/1980	Initial Construction

Street Name	From	To	Date	Work
Geeting Place	Brower Avenue	CDS	6/1/1980	Initial Construction
Gehrig Avenue	Spahn Lane	McCormack Lane	6/1/1980	Initial Construction
Genoa Place	Brunswick Avenue	CDS	8/1/2012	Overlay - AC Structural (Major MR)
Georgetown Ln	E/S All American Way	Harvard Ct	6/1/1980	Initial Construction
Gerhold Lane	North End	Evans Lane	6/1/1980	Initial Construction
Gila Way	Shenandoah Street	CDS	6/1/1980	Initial Construction
Gillilan Street	Somerset Drive	CDS	8/1/2012	Surface Treatment - Slurry Seal (Global MR)
Gillilan Street	Somerset Drive	Swanson Avenue	8/1/2012	Surface Treatment - Slurry Seal (Global MR)
Gilman Circle	Bastanchury Road	CDS	8/1/2012	Overlay - AC Structural (Major MR)
Glacier Drive	Yellowstone Ave	Olympic Avenue	8/1/2012	Overlay - AC Structural (Major MR)
Glenn Circle	Palm Drive	CDS	6/1/1980	Initial Construction
Goetz Place	Crowther Avenue	North End	6/1/1980	Initial Construction
Golden Avenue	E/S Kraemer Boulevard	E/S Valencia Avenue	11/1/2007	Surface Treatment - Slurry Seal (Global MR)
Golden Avenue	E/S Valencia Avenue	E/S Cartlen Avenue	11/1/2007	Surface Treatment - Slurry Seal (Global MR)
Golden Avenue	E/S Cartlen Avenue	Golden Bridge	11/1/2007	Surface Treatment - Slurry Seal (Global MR)
Golden Avenue	Golden Bridge	E/S Cartlen Avenue	11/1/2007	Surface Treatment - Slurry Seal (Global MR)
Golden Avenue	E/S Cartlen Avenue	E/S Valencia Avenue	11/1/2007	Surface Treatment - Slurry Seal (Global MR)
Golden Avenue	E/S Valencia Avenue	E/S Kraemer Boulevard	11/1/2007	Surface Treatment - Slurry Seal (Global MR)
Golden Way	Koch Avenue	Golden Avenue	8/1/2012	Surface Treatment - Slurry Seal (Global MR)
Goldenrod Street	Carnation Drive	Iris Avenue	8/1/2012	Surface Treatment - Slurry Seal (Global MR)
Goldenrod Street	Iris Avenue	CDS	8/1/2012	Surface Treatment - Slurry Seal (Global MR)
Gomez Circle	CDS	Downey Lane	6/1/1980	Initial Construction
Gonzales Street	La Jolla Street	North End	5/1/2002	Overlay - AC Thin (Global) (Global MR)
Gonzales Street	La Jolla Street	North End	5/1/2002	Overlay - AC Thin (Global) (Global MR)
Gordon Way	Downey Lane	Central Avenue	6/1/1980	Initial Construction
Granger Drive	Munoz Place	Garcia Place	6/1/1980	Initial Construction
Granger Drive	Howard Place	Hill Street	6/1/1980	Initial Construction
Hacienda Street	Candlewood Ave	Morse Avenue	8/1/2012	Surface Treatment - Slurry Seal (Global MR)
Haiber Circle	Haiber Way	CDS	8/1/2012	Surface Treatment - Slurry Seal (Global MR)
Haiber Way	Shelley Street	Valencia Avenue	8/1/2012	Surface Treatment - Slurry Seal (Global MR)
Hall Lane	Corbett Drive	Lawson Lane	6/1/1980	Initial Construction
Hamer Drive	Mathewson Avenue	Brooklyn Avenue	7/1/2010	Surface Treatment - Slurry Seal (Global MR)
Hamer Drive	Berkenstock Lane	South City Limits	7/1/2010	Surface Treatment - Slurry Seal (Global MR)
Hamer Drive	CDS	Berkenstock Lane	7/1/2010	Surface Treatment - Slurry Seal (Global MR)
Hannah Way	Angelina Drive	CDS	6/1/1980	Initial Construction
Harmony Lane	Placentia Avenue	Stardust Drive	8/1/2012	Overlay - AC Structural (Major MR)
Harte Way	Cobb Avenue	Bastanchury Road	7/1/2010	Surface Treatment - Slurry Seal (Global MR)
Harvard Ct	Georgetown Ln	CDS	6/1/1980	Initial Construction
Havasu Drive	Yorba Linda Blvd.	Tahoe Avenue	3/1/2001	Surface Treatment - Slurry Seal (Global MR)
Havasu Place	Tahoe Avenue	CDS	3/1/2001	Surface Treatment - Slurry Seal (Global MR)
Hawthorne Street	Tennyson Avenue	Trumpet Avenue	12/1/2000	Overlay - AC Thin (Global) (Global MR)
Hawthorne Street	Tennyson Avenue	Trumpet Avenue	12/1/2000	Overlay - AC Thin (Global) (Global MR)
Heather Avenue	Kilt Avenue	CDS	8/1/2012	Overlay - AC Structural (Major MR)
Heloise Way	Royal Stewart	CDS	7/1/2010	Surface Treatment - Slurry Seal (Global MR)
Hemingway Avenue	Kilmer Drive	CDS	7/1/2010	Surface Treatment - Slurry Seal (Global MR)
Heritage Avenue	Livingston Avenue	Islandia Drive	6/1/1980	Initial Construction
Hibiscus Way	Gardenia Avenue	Clover Avenue	8/1/2012	Surface Treatment - Slurry Seal (Global MR)
Highland Avenue	Orangethorpe Ave	Orchard Drive	6/1/1980	Initial Construction
Highland Avenue	Orchard Drive	Mariposa Avenue	6/1/1980	Initial Construction
Highlander Avenue	Valencia Avenue	CDS	8/1/2012	Overlay - AC Structural (Major MR)
Hill Street	Jefferson Street	East End	6/1/1980	Initial Construction
Hillcrest Avenue	Cherry Hills	Cypress Point	8/1/2012	Surface Treatment - Slurry Seal (Global MR)
Hock Street	Carolina Way	Bastanchury Road	8/1/2012	Overlay - AC Structural (Major MR)
Hollyhock Avenue	Windflower Lane	S/O Lavender Lane	8/1/2012	Overlay - AC Structural (Major MR)
Hollyhock Avenue	S/O Laveneder Lane	Alta Vista Street	8/1/2012	Surface Treatment - Slurry Seal (Global MR)
Holmes Avenue	Anderson Street	Valencia Avenue	12/1/2000	Overlay - AC Thin (Global) (Global MR)
Holmes Avenue	Anderson Street	Valencia Avenue	12/1/2000	Overlay - AC Thin (Global) (Global MR)
Horseshoe Circle	Horseshoe Drive	CDS	6/1/1980	Initial Construction
Horseshoe Drive	Mariposa Avenue	Los Alamitos	6/1/1980	Initial Construction
Howard Place	West CDS	East CDS	6/1/1980	Initial Construction
Hudson Avenue	Roanoke Street	CDS	6/1/1980	Initial Construction
Hudson Drive	Kraemer Boulevard	Roanoke Street	6/1/1980	Initial Construction
Huggins Avenue	McCormack Lane	Spahn Lane	6/1/1980	Initial Construction

Street Name	From	To	Date	Work
Hundley Way	Orangethorpe Ave	CDS	6/1/1980	Initial Construction
Hunt Drive	Kiolstad Drive	CDS	8/1/2012	Surface Treatment - Cape Seal (Global MR)
Imperial Highway	West City Limits	East City Limits	6/1/1980	Initial Construction
Industrial Way	Crowther Avenue	Placentia Avenue	6/1/1980	Initial Construction
Iowa Place	Missouri Avenue	Orangethorpe Ave	6/1/1980	Initial Construction
Iowa Place	Kansas Avenue	Missouri Avenue	6/1/1980	Initial Construction
Ipsen Way	Clairmont Avenue	Rospaw Way	8/1/2012	Overlay - AC Structural (Major MR)
Irene Way	Royal Stewart	CDS	7/1/2010	Surface Treatment - Slurry Seal (Global MR)
Iris Avenue	Goldenrod Street	Hibiscus Way	8/1/2012	Surface Treatment - Slurry Seal (Global MR)
Iroquois Avenue	Chickasaw Drive	CDS	8/1/2012	Surface Treatment - Slurry Seal (Global MR)
Islandia Drive	Heritage Avenue	Larkspur Drive	6/1/1980	Initial Construction
Iwanaga Place	South End	Ray Drive	6/1/1980	Initial Construction
Jade Avenue	Aquamarine Street	Diamond Road	8/1/2012	Surface Treatment - Slurry Seal (Global MR)
Jade Circle	Jade Avenue	CDS	8/1/2012	Surface Treatment - Slurry Seal (Global MR)
Jamaica Circle	Kingston Road	CDS	6/1/1980	Initial Construction
Jasmine Circle	Alta Vista Avenue	CDS	8/1/2012	Surface Treatment - Slurry Seal (Global MR)
Jefferson Street	South End	Orangethorpe Ave	6/1/1980	Initial Construction
Jefferson Street	N/S Orangethorpe Ave	S/S Alta Vista	6/1/1980	Initial Construction
Jefferson Street	Alta Vista	Garten Drive	6/1/1980	Initial Construction
Jefferson Street	S/O Vina Del Mar	North City Limits	8/1/2012	Overlay - AC Structural (Major MR)
Jeffrey Circle	Patrician Lane	CDS	8/1/2012	Surface Treatment - Cape Seal (Global MR)
Jeffrey Circle	Somerset Drive	CDS	8/1/2012	Overlay - AC Structural (Major MR)
Joan Way	Cambridge Avenue	CDS	6/1/1980	Initial Construction
Jones Place	Brower Avenue	CDS	6/1/1980	Initial Construction
Josie Circle	Boisseranc Lane	CDS	3/1/2001	Surface Treatment - Slurry Seal (Global MR)
Juanita Way	Tuffree Boulevard	CDS	8/1/2012	Surface Treatment - Slurry Seal (Global MR)
Juanita Way	Frederick Street	Tuffree Boulevard	8/1/2012	Overlay - AC Structural (Major MR)
Kansas Avenue	Ohio Avenue	Iowa Place	6/1/1980	Initial Construction
Kathryn Way	Lemke Drive	CDS	7/1/2010	Surface Treatment - Slurry Seal (Global MR)
Kelleher Place	Brower Avenue	CDS	6/1/1980	Initial Construction
Kenoak Drive	Roxborough Dr	Tartan Circle	8/1/2012	Surface Treatment - Slurry Seal (Global MR)
Kevin Way	Twilight Lane	CDS	8/1/2012	Surface Treatment - Slurry Seal (Global MR)
Key Drive	Whitten Way	Bastanchury Road	8/1/2012	Overlay - AC Structural (Major MR)
Kilmer Drive	Alcott Avenue	CDS	7/1/2010	Surface Treatment - Slurry Seal (Global MR)
Kilt Avenue	Yorba Linda Blvd	Heather Avenue	8/1/2012	Overlay - AC Structural (Major MR)
Kimberly Avenue	Placentia Avenue	CDS	6/1/1980	Initial Construction
Kingston Road	Louise Avenue	Livingston Avenue	6/1/1980	Initial Construction
Kingston Road	Livingston Avenue	Laurelwood Avenue	6/1/1980	Initial Construction
Kingswood Drive	Richmond Drive	West End	8/1/2012	Surface Treatment - Slurry Seal (Global MR)
Kiolstad Drive	Purdy Avenue	Purdy Avenue	8/1/2012	Surface Treatment - Cape Seal (Global MR)
Koch Avenue	Brookhaven Avenue	Belford Avenue	8/1/2012	Surface Treatment - Cape Seal (Global MR)
Kraemer Boulevard	N/S Crowther Avenue	N/S Chapman Avenue	11/1/2007	Surface Treatment - Slurry Seal (Global MR)
Kraemer Boulevard	N/S Chapman Avenue	N/S Alta Vista Street	11/1/2007	Surface Treatment - Slurry Seal (Global MR)
Kraemer Boulevard	N/S Alta Vista Street	N/S Madison Avenue	11/1/2007	Surface Treatment - Slurry Seal (Global MR)
Kraemer Boulevard	N/S Madison Avenue	N/S Morse Avenue	11/1/2007	Surface Treatment - Slurry Seal (Global MR)
Kraemer Boulevard	N/S Morse Avenue	S/S Yorba Linda Blvd.	11/1/2007	Surface Treatment - Slurry Seal (Global MR)
Kraemer Boulevard	N/S Yorba Linda Blvd.	N/S Bastanchury Road	11/1/2007	Surface Treatment - Slurry Seal (Global MR)
Kraemer Boulevard	N/S Bastanchury Road	N/S Golden Avenue	11/1/2007	Surface Treatment - Slurry Seal (Global MR)
Kraemer Boulevard	N/S Golden Avenue	North City Limit	11/1/2007	Surface Treatment - Slurry Seal (Global MR)
Kraemer Boulevard	North City Limit	N/S Golden Avenue	11/1/2007	Surface Treatment - Slurry Seal (Global MR)
Kraemer Boulevard	N/S Golden Avenue	N/S Bastanchury Road	11/1/2007	Surface Treatment - Slurry Seal (Global MR)
Kraemer Boulevard	N/S Bastanchury Road	N/S Yorba Linda Blvd.	11/1/2007	Surface Treatment - Slurry Seal (Global MR)
Kraemer Boulevard	S/S Yorba Linda Blvd.	N/S Morse Avenue	11/1/2007	Surface Treatment - Slurry Seal (Global MR)
Kraemer Boulevard	N/S Morse Avenue	N/S Madison Avenue	11/1/2007	Surface Treatment - Slurry Seal (Global MR)
Kraemer Boulevard	N/S Madison Avenue	N/S Alta Vista Street	11/1/2007	Surface Treatment - Slurry Seal (Global MR)
Kraemer Boulevard	N/S Alta Vista Street	N/S Chapman Avenue	11/1/2007	Surface Treatment - Slurry Seal (Global MR)
Kraemer Boulevard	N/S Chapman Avenue	N/S Crowther Avenue	11/1/2007	Surface Treatment - Slurry Seal (Global MR)
La Jolla Street	Tafolla Street	Melrose Street	5/1/2002	Overlay - AC Thin (Global) (Global MR)
La Jolla Street	Tafolla Street	Melrose Street	5/1/2002	Overlay - AC Thin (Global) (Global MR)
La Jolla Street	Placentia Avenue	Ave De Pio Pico	5/1/2002	Surface Treatment - Slurry Seal (Global MR)
La Jolla Street	Melrose Street	East City Limit	6/1/1980	Initial Construction
La Jolla Street	Ave De Pio Pico	Tafolla Street	5/1/2002	Surface Treatment - Slurry Seal (Global MR)
La Paloma Avenue	Maria Avenue	Van Buren Street	6/1/1980	Initial Construction

Street Name	From	To	Date	Work
Lakeview Avenue	South City Limits	S/S Orangethorpe Ave	6/1/1980	Initial Construction
Lakeview Avenue	S/S Orangethorpe Ave	South City Limits	6/1/1980	Initial Construction
Langer Drive E	Langer Drive N	Central Avenue	6/1/1980	Initial Construction
Langer Drive N	De Jesus Drive	Langer Drive E	6/1/1980	Initial Construction
Larkspur Drive	Islandia Drive	Livingston Avenue	6/1/1980	Initial Construction
Larry Lane	Cypress Point Drive	Normandy Avenue	8/1/2012	Surface Treatment - Slurry Seal (Global MR)
Larsen Lane	Iwanaga Place	West End	6/1/1980	Initial Construction
Las Brisas Place	Mira Loma Avenue	CDS	6/1/1980	Initial Construction
LaSalle Circle	South End	Louise Drive	6/1/1980	Initial Construction
Lassen Circle	McKinley Drive	CDS	8/1/2012	Surface Treatment - Slurry Seal (Global MR)
Lasterbrook Street	Vina Del Mar Avenue	CDS	8/1/2012	Surface Treatment - Slurry Seal (Global MR)
Laurelwood Avenue	Kingston Road	Tuffree Boulevard	6/1/1980	Initial Construction
Lavender Lane	Madison Avenue	Hollyhock Lane	8/1/2012	Overlay - AC Structural (Major MR)
Lawanda Place	Madison Avenue	North CDS	8/1/2012	Surface Treatment - Slurry Seal (Global MR)
Lawn Avenue	Valencia Avenue	Seville Street	6/1/1980	Initial Construction
Lawrence Street	La Jolla Street	North End	5/1/2002	Overlay - AC Thin (Global) (Global MR)
Lawrence Street	La Jolla Street	North End	5/1/2002	Overlay - AC Thin (Global) (Global MR)
Lawson Lane	Hall Lane	Carew Drive	6/1/1980	Initial Construction
Lee Place	Virginia Place	CDS	6/1/1980	Initial Construction
Lemke Drive	230' E/o Mary	Cooper Drive	6/1/1980	Initial Construction
Lemke Drive	Valencia Avenue	230' E/o Mary	7/1/2010	Surface Treatment - Slurry Seal (Global MR)
Lewis Place	Placentia Avenue	CDS	6/1/1980	Initial Construction
Lilac Drive	Gardenia Avenue	CDS	8/1/2012	Surface Treatment - Slurry Seal (Global MR)
Limerick Drive	Pinehurst Avenue	Morse Avenue	8/1/2012	Surface Treatment - Cape Seal (Global MR)
Limerick Drive	Morse Avenue	Lucerne Avenue	8/1/2012	Surface Treatment - Slurry Seal (Global MR)
Lincoln Street	Cherry Street	Orangethorpe Ave	8/1/2012	Surface Treatment - Slurry Seal (Global MR)
Linda Vista Street	Rose Drive	Yorba Linda Blvd.	8/1/2012	Surface Treatment - Slurry Seal (Global MR)
Little Big Horn Avenue	Hudson Avenue	Brookhaven Avenue	6/1/1980	Initial Construction
Livingston Avenue	Kraemer Boulevard	Tuffree Boulevard	11/1/2007	Surface Treatment - Slurry Seal (Global MR)
Livingston Avenue	Tuffree Boulevard	Clark Avenue	11/1/2007	Surface Treatment - Slurry Seal (Global MR)
London Circle	Madison Avenue	CDS	8/1/2012	Surface Treatment - Slurry Seal (Global MR)
Longfellow Circle	Longfellow Drive	CDS	7/1/2010	Surface Treatment - Slurry Seal (Global MR)
Longfellow Drive	Whitman Drive	CDS	7/1/2010	Surface Treatment - Slurry Seal (Global MR)
Longfellow Way	Longfellow Drive	Bastanchury Road	7/1/2010	Surface Treatment - Slurry Seal (Global MR)
Loreto Place	Borromeo Avenue	CDS	8/1/2012	Surface Treatment - Slurry Seal (Global MR)
Lori Way	Cambridge Avenue	CDS	6/1/1980	Initial Construction
Los Alamitos Circle	Los Alamitos Drive	CDS	6/1/1980	Initial Construction
Los Alamitos Drive	East End	Saddle Drive	6/1/1980	Initial Construction
Louise Drive	Kingston Road	Sierra Bonita	6/1/1980	Initial Construction
Loyd Way	Oberle Place	CDS	8/1/2012	Surface Treatment - Slurry Seal (Global MR)
Loyola Drive	Loyola Way	CDS	6/1/1980	Initial Construction
Loyola Way	Fordham Drive	Loyola Drive	6/1/1980	Initial Construction
Lucerne Avenue	Valencia Avenue	Orleans Drive	8/1/2012	Surface Treatment - Slurry Seal (Global MR)
Lucerne Avenue	Limerick Drive	Valencia Avenue	8/1/2012	Surface Treatment - Slurry Seal (Global MR)
Lute Avenue	Brian Street	City Limit	8/1/2012	Surface Treatment - Slurry Seal (Global MR)
Lute Avenue	Roxborough Drive	McKenzie Drive	8/1/2012	Overlay - AC Structural (Major MR)
Lyons Way E	Langer Drive N	Lyons Way N	6/1/1980	Initial Construction
Lyons Way N	Lyons Way E	Alta Vista Street	6/1/1980	Initial Construction
Mac Innes Place	Bastanchury Road	Brower Avenue	6/1/1980	Initial Construction
Madison Avenue	E/S Kraemer Blvd	W/S Windflower Lane	3/1/2001	Surface Treatment - Slurry Seal (Global MR)
Madison Avenue	West City Limits	E/S Lawanda Place	6/1/1980	Initial Construction
Madison Avenue	E/S Lawanda Place	E/S Bradford Avenue	6/1/1980	Initial Construction
Madison Avenue	E/S Bradford Avenue	W/S Kraemer Blvd	6/1/1980	Initial Construction
Madison Avenue	W/S Kraemer Blvd	E/S Bradford Avenue	6/1/1980	Initial Construction
Madison Avenue	E/S Bradford Avenue	E/S Lawanda Place	6/1/1980	Initial Construction
Madison Avenue	E/S Lawanda Place	West City Limits	6/1/1980	Initial Construction
Magnolia Avenue	Pinehurst Avenue	Carnation Drive	8/1/2012	Surface Treatment - Slurry Seal (Global MR)
Magnolia Avenue	Carnation Drive	Alta Vista Street	8/1/2012	Surface Treatment - Slurry Seal (Global MR)
Main Street	Santa Fe Avenue	Alley, South	6/1/1980	Initial Construction
Main Street	Center Street	North End	5/1/2002	Overlay - AC Thin (Global) (Global MR)
Main Street	Center Street	North End	5/1/2002	Overlay - AC Thin (Global) (Global MR)
Main Street	Center Street	Santa Fe Avenue	5/1/2002	Overlay - AC Thin (Global) (Global MR)
Main Street	Center Street	Santa Fe Avenue	5/1/2002	Overlay - AC Thin (Global) (Global MR)

Street Name	From	To	Date	Work
Main Street	Chapman Avenue	North End	8/1/2012	Surface Treatment - Slurry Seal (Global MR)
Mammoth Circle	Mammoth Way	CDS	8/1/2012	Overlay - AC Structural (Major MR)
Mammoth Way	Mammoth Circle	Cascades Avenue	8/1/2012	Overlay - AC Structural (Major MR)
Manchester Avenue	Sheffield Street	Pembroke Lane	8/1/2012	Surface Treatment - Cape Seal (Global MR)
Manchester Avenue	Sheffield Street	Doverfield Drive	8/1/2012	Overlay - AC Structural (Major MR)
Maria Avenue	Vincente Avenue	Sierra Vista Avenue	6/1/1980	Initial Construction
Mary Way	Royal Stewart	Lemke Drive	7/1/2010	Surface Treatment - Slurry Seal (Global MR)
Marymont Avenue	Rosemont Street	Fremont Avenue	8/1/2012	Overlay - AC Structural (Major MR)
Mathewson Avenue	Traynor Avenue	Bastanchury Road	6/1/1980	Initial Construction
Mathewson Avenue	McCormack Lane	Cartlen Drive	7/1/2010	Surface Treatment - Slurry Seal (Global MR)
Mathewson Avenue	Cartlen Drive	Royal Stewart	7/1/2010	Surface Treatment - Slurry Seal (Global MR)
McCormack Lane	Yorba Linda Blvd.	Entyre Street	6/1/1980	Initial Construction
McCormack Lane	Bastanchury Road	Golden Avenue	6/1/1980	Initial Construction
McCormack Lane	Berkenstock Lane	South City Limits	6/1/1980	Initial Construction
McCormack Lane	Bastanchury Road	Cobb Avenue	6/1/1980	Initial Construction
McCormack Lane	Cobb Avenue	Berkenstock Lane	6/1/1980	Initial Construction
McKenzie Drive	Lute Avenue	CDS	8/1/2012	Overlay - AC Structural (Major MR)
McKinley Drive	Golden Avenue	Blue Ridge Drive	8/1/2012	Surface Treatment - Slurry Seal (Global MR)
Medwick Lane	Earnshaw Drive	Traynor Avenue	6/1/1980	Initial Construction
Melody Lane	Sunrise Street	Twilight Street	8/1/2012	Overlay - AC Structural (Major MR)
Melody Lane	Twilight Street	Walnut Street	8/1/2012	Overlay - AC Structural (Major MR)
Melody Lane	Chapman Avenue	Sunrise Street	8/1/2012	Overlay - AC Structural (Major MR)
Melrose Street	South City Limits	La Jolla Street	6/1/1980	Initial Construction
Melrose Street	La Jolla Street	Orangethorpe Ave	6/1/1980	Initial Construction
Melrose Street	Orangethorpe Ave	Crowther Avenue	6/1/1980	Initial Construction
Melrose Street	Center Street	Chapman Avenue	5/1/2002	Overlay - AC Thin (Global) (Global MR)
Melrose Street	Center Street	Chapman Avenue	5/1/2002	Overlay - AC Thin (Global) (Global MR)
Melrose Street	Kraemer Park	Orange Grove	8/1/2012	Surface Treatment - Slurry Seal (Global MR)
Melrose Street	Santa Fe Avenue	Center Street	5/1/2002	Overlay - AC Thin (Global) (Global MR)
Melrose Street	Santa Fe Avenue	Center Street	5/1/2002	Overlay - AC Thin (Global) (Global MR)
Melrose Street	Crowther Avenue	Santa Fe Avenue	5/1/2002	Surface Treatment - Slurry Seal (Global MR)
Melrose Street	La Jolla Street	South City Limits	6/1/1980	Initial Construction
Melrose Street	Orangethorpe Ave	La Jolla Street	6/1/1980	Initial Construction
Melrose Street	Crowther Avenue	Orangethorpe Ave	6/1/1980	Initial Construction
Mesa Verde Circle	Carlsbad Street	CDS	8/1/2012	Surface Treatment - Slurry Seal (Global MR)
Michel Place	East CDS	West CDS	8/1/2012	Overlay - AC Structural (Major MR)
Michel Way	Bastanchury Road	Michel Place	8/1/2012	Overlay - AC Structural (Major MR)
Micmac Drive	Natchez Avenue	East End	8/1/2012	Overlay - AC Structural (Major MR)
Mignon Way	Royal Stewart	CDS	7/1/2010	Surface Treatment - Slurry Seal (Global MR)
Miraloma Avenue	E/S Van Buren Avenue	East End	6/1/1980	Initial Construction
Miraloma Avenue	W/S Richfeld Road	E/S Las Brisas	6/1/1980	Initial Construction
Mission Way	Chapman Avenue	CDS	6/1/1980	Initial Construction
Missouri Avenue	Iowa Place	Ohio Avenue	6/1/1980	Initial Construction
Mohawk Drive	Navajo Avenue	CDS	8/1/2012	Overlay - AC Structural (Major MR)
Mohican Avenue	Seneca Street	South End	8/1/2012	Overlay - AC Structural (Major MR)
Moisi Lane	La Jolla Street	South End	5/1/2002	Surface Treatment - Slurry Seal (Global MR)
Monaco Circle	Normandy Avenue	CDS	8/1/2012	Surface Treatment - Slurry Seal (Global MR)
Monroe Way	Orangethorpe Ave	North End	6/1/1980	Initial Construction
Mont Blanc Circle	Montessori Avenue	CDS	8/1/2012	Surface Treatment - Slurry Seal (Global MR)
Montague Circle	Montessori Avenue	CDS	8/1/2012	Surface Treatment - Slurry Seal (Global MR)
Monte Carlo Way	Rolling Hills Drive	Montessori Avenue	8/1/2012	Surface Treatment - Slurry Seal (Global MR)
Montecito Street	St. Andrews	Pinehurst Avenue	8/1/2012	Surface Treatment - Slurry Seal (Global MR)
Monterey Circle	Ventura Avenue	North CDS	5/1/2002	Overlay - AC Thin (Global) (Global MR)
Monterey Circle	Ventura Avenue	North CDS	5/1/2002	Overlay - AC Thin (Global) (Global MR)
Monterey Way	Ventura Avenue	South CDS	5/1/2002	Overlay - AC Thin (Global) (Global MR)
Monterey Way	Ventura Avenue	South CDS	5/1/2002	Overlay - AC Thin (Global) (Global MR)
Montesorri Avenue	Mont Blanc Circle	Placentia Avenue	8/1/2012	Surface Treatment - Slurry Seal (Global MR)
Montevideo Avenue	Rosario Street	Jefferson Street	8/1/2012	Surface Treatment - Slurry Seal (Global MR)
Montevideo Drive	Rose Drive	Rosario Street	8/1/2012	Surface Treatment - Slurry Seal (Global MR)
Montgomery Circle	Montessori Avenue	CDS	8/1/2012	Surface Treatment - Slurry Seal (Global MR)
Montreal Circle	Montessori Avenue	CDS	8/1/2012	Surface Treatment - Slurry Seal (Global MR)
Moonbeam Drive	Harmony Lane	CDS	8/1/2012	Overlay - AC Structural (Major MR)
Moonbeam Street	Ruby Drive	Primrose Avenue	8/1/2012	Surface Treatment - Slurry Seal (Global MR)

Street Name	From	To	Date	Work
Moonbeam Street	Ruby Drive	North End	8/1/2012	Surface Treatment - Slurry Seal (Global MR)
Morse Avenue	Verona Place	Limerick Drive	8/1/2012	Surface Treatment - Slurry Seal (Global MR)
Morse Avenue	Venice Avenue	Verona Place	8/1/2012	Surface Treatment - Slurry Seal (Global MR)
Morse Avenue	Limerick Drive	Cypress Point	8/1/2012	Surface Treatment - Slurry Seal (Global MR)
Morse Avenue	Cypress Point	Angelina Street	8/1/2012	Surface Treatment - Slurry Seal (Global MR)
Morse Avenue	Angelina Street	Kraemer Blvd.	8/1/2012	Surface Treatment - Slurry Seal (Global MR)
Moss Circle	Seville Street	CDS	6/1/1980	Initial Construction
Munoz Place	West CDS	East CDS	6/1/1980	Initial Construction
Murray Street	Santa Fe Avenue	South End	6/1/1980	Initial Construction
Murray Street	Santa Fe Avenue	Center Street	5/1/2002	Overlay - AC Thin (Global) (Global MR)
Murray Street	Santa Fe Avenue	Center Street	5/1/2002	Overlay - AC Thin (Global) (Global MR)
Murray Street	Center Street	Chapman Avenue	5/1/2002	Overlay - AC Thin (Global) (Global MR)
Murray Street	Center Street	Chapman Avenue	5/1/2002	Overlay - AC Thin (Global) (Global MR)
Musial Street	Williams Avenue	CDS	6/1/1980	Initial Construction
Mykkanen Circle	Hill street	CDS	6/1/1980	Initial Construction
Nancita Avenue	Richfield Road	Fee Ana Street	6/1/1980	Initial Construction
Nancita Circle	Fee Ana Street	CDS	6/1/1980	Initial Construction
Naples Avenue	Pinehurst Avenue	CDS	8/1/2012	Surface Treatment - Slurry Seal (Global MR)
Natchez Avenue	South End	Erie Street	8/1/2012	Overlay - AC Structural (Major MR)
Navajo Avenue	Golden Avenue	Shoshoni Avenue	8/1/2012	Overlay - AC Structural (Major MR)
Nebraska Avenue	Tafolla Street	CDS	5/1/2002	Overlay - AC Thin (Global) (Global MR)
Nebraska Avenue	Tafolla Street	CDS	5/1/2002	Overlay - AC Thin (Global) (Global MR)
Nell Circle	Wooden Drive N	CDS	8/1/2012	Surface Treatment - Slurry Seal (Global MR)
Nenno Avenue	St. James Place	CDS	6/1/1980	Initial Construction
Nevin Lane	Hill Street	CDS	6/1/1980	Initial Construction
Newcastle Avenue	Sheffield Street	Dover Way	8/1/2001	Surface Treatment - Cape Seal (Global MR)
Newcastle Drive	Kraemer Blvd	Dover Way	8/1/2012	Surface Treatment - Slurry Seal (Global MR)
Normandy Avenue	Larry Lane	Orleans Drive	8/1/2012	Surface Treatment - Slurry Seal (Global MR)
Nottingham Way	Newcastle Avenue	CDS	8/1/2012	Overlay - AC Structural (Major MR)
Oak Street	Van Buren Street	Atwood Park	6/1/1980	Initial Construction
Oakmont Street	Pinehurst Avenue	St. Andrews	8/1/2012	Surface Treatment - Slurry Seal (Global MR)
Oberle Pl	N/S Campanis Ln	Runyon Pl	8/1/2012	Surface Treatment - Slurry Seal (Global MR)
Ohio Avenue	Orangethorpe Ave	Kansas Avenue	6/1/1980	Initial Construction
Olive Street	Murray Street	Walnut Avenue	5/1/2002	Overlay - AC Thin (Global) (Global MR)
Olive Street	Murray Street	Walnut Avenue	5/1/2002	Overlay - AC Thin (Global) (Global MR)
Olympic Avenue	East CDS	West CDS	8/1/2012	Overlay - AC Structural (Major MR)
Omaha Avenue	Jefferson Street	Lasterbrook Street	8/1/2012	Surface Treatment - Slurry Seal (Global MR)
Onondaga Avenue	Seneca Street	South End	8/1/2012	Overlay - AC Structural (Major MR)
Orange Grove Avenue	Bradford Avenue	Melrose Street	8/1/2012	Surface Treatment - Slurry Seal (Global MR)
Orange Grove Avenue	Diamond Road	CDS	8/1/2012	Overlay - AC Structural (Major MR)
Orangethorpe Ave	W/S Jefferson Street	E/S Van Buren Street	11/1/2007	Surface Treatment - Slurry Seal (Global MR)
Orangethorpe Ave	E/S Van Buren Street	W/S Jefferson Street	11/1/2007	Surface Treatment - Slurry Seal (Global MR)
Orangethorpe Ave	W/S Placentia Avenue	E/S Iowa Place	6/1/1980	Initial Construction
Orangethorpe Ave	E/S Iowa Place	E/S Melrose Street	6/1/1980	Initial Construction
Orangethorpe Ave	E/S Melrose Street	East City Limit	6/1/1980	Initial Construction
Orangethorpe Ave	W.R.R. Tracks	W/S Rose Drive	7/1/2016	Overlay - AC Structural (Major MR)
Orangethorpe Ave	E/S Rose Drive	W/S Jefferson Street	11/1/2007	Surface Treatment - Slurry Seal (Global MR)
Orangethorpe Ave	E/S Van Buren Street	W/S Richfield Road	6/1/1980	Initial Construction
Orangethorpe Ave	W/S Richfield Road	W/S Lakeview Avenue	6/1/1980	Initial Construction
Orangethorpe Ave	W/S Lakeview Avenue	W/S Richfield Road	6/1/1980	Initial Construction
Orangethorpe Ave	W/S Richfield Road	E/S Van Buren Street	6/1/1980	Initial Construction
Orangethorpe Ave	W/S Jefferson Street	E/S Rose Drive	11/1/2007	Surface Treatment - Slurry Seal (Global MR)
Orangethorpe Ave	W/S Rose Drive	W.R.R. Tracks	7/1/2016	Overlay - AC Structural (Major MR)
Orangethorpe Ave	East City Limit	E/S Melrose Street	6/1/1980	Initial Construction
Orangethorpe Ave	E/S Melrose Street	E/S Iowa Place	6/1/1980	Initial Construction
Orangethorpe Ave	E/S Iowa Place	W/S Placentia Avenue	6/1/1980	Initial Construction
Orchard Drive	Highland Avenue	Richfield Road	6/1/1980	Initial Construction
Orchard Drive	Highland Avenue	Lakeview Avenue	6/1/1980	Initial Construction
Orchard Drive	Van Buren Street	West End	8/1/2012	Surface Treatment - Slurry Seal (Global MR)
Orchid Circle	Twilight Street	CDS	8/1/2012	Surface Treatment - Slurry Seal (Global MR)
Orchid Drive	Bradford Avenue	Melrose Street	8/1/2012	Overlay - AC Structural (Major MR)
Orchid Drive	Melrose Street	CDS	8/1/2012	Overlay - AC Structural (Major MR)
Orleans Drive	Lucerne Avenue	Tangier Avenue	8/1/2012	Surface Treatment - Slurry Seal (Global MR)

Street Name	From	To	Date	Work
Orosco Circle	Sarah Avenue	CDS	8/1/2012	Overlay - AC Structural (Major MR)
Ortega Way	La Jolla Street	CDS	6/1/1980	Initial Construction
Ott Street	Spahn Lane	McCormack Lane	6/1/1980	Initial Construction
Ottawa Drive	Natchez Avenue	East End	8/1/2012	Overlay - AC Structural (Major MR)
Oxford Drive	Pageantry Drive	CDS	8/1/2012	Surface Treatment - Slurry Seal (Global MR)
Pageantry Drive	Kraemer Blvd	CDS	8/1/2012	Surface Treatment - Slurry Seal (Global MR)
Pallares Place	Hall Lane	Rutledge Drive	6/1/1980	Initial Construction
Palm Drive	E/S Yorba Linda Blvd.	E/S Valencia Avenue	6/1/1980	Initial Construction
Palm Drive	E/S Valencia Avenue	E/S Roxborough Drive	6/1/1980	Initial Construction
Palm Drive	E/S Roxborough Drive	W/S Rose Drive	6/1/1980	Initial Construction
Palm Drive	W/S Rose Drive	E/S Roxborough Drive	6/1/1980	Initial Construction
Palm Drive	E/S Roxborough Drive	E/S Valencia Avenue	6/1/1980	Initial Construction
Palm Drive	E/S Valencia Avenue	E/S Yorba Linda Blvd.	6/1/1980	Initial Construction
Paris Way	Athens Avenue	Naples Avenue	8/1/2012	Surface Treatment - Slurry Seal (Global MR)
Patrician Lane	Brookhaven Avenue	Belford Avenue	8/1/2012	Surface Treatment - Slurry Seal (Global MR)
Patrician Lane	Kraemer Blvd.	Belford Avenue	8/1/2012	Surface Treatment - Slurry Seal (Global MR)
Pecos River Street	Hudson Street	CDS	6/1/1980	Initial Construction
Peg Place	Seville Street	CDS	6/1/1980	Initial Construction
Pembroke Lane	Manchester Avenue	Pembroke Place	8/1/2012	Surface Treatment - Cape Seal (Global MR)
Pembroke Lane	Pembroke Place	Avon Lane	8/1/2012	Overlay - AC Structural (Major MR)
Pembroke Place	Pembroke Lane	Southhampton Way	8/1/2012	Surface Treatment - Cape Seal (Global MR)
Pembroke Place	Southhampton Way	York Drive	8/1/2012	Surface Treatment - Cape Seal (Global MR)
Perry Drive	Demmer Place	CDS	6/1/1980	Initial Construction
Petra Lane	Fee Ana Street	CDS	6/1/1980	Initial Construction
Petry Drive	Corbett Drive	Buena Vista Avenue	6/1/1980	Initial Construction
Pinehurst Avenue	Cypress Point	East End	8/1/2012	Surface Treatment - Slurry Seal (Global MR)
Placentia Avenue	South City Limits	S/S Orangethorpe Ave	6/1/1980	Initial Construction
Placentia Avenue	N/S Orangethorpe Ave	N/S Crowther Avenue	6/1/1980	Initial Construction
Placentia Avenue	N/S Crowther Avenue	N/S Center Street	6/1/1980	Initial Construction
Placentia Avenue	N/S Center Street	N/S Chapman Avenue	6/1/1980	Initial Construction
Placentia Avenue	N/S Chapman Avenue	N/S Primrose Avenue	6/1/1980	Initial Construction
Placentia Avenue	N/S Primrose Avenue	North City Limits	6/1/1980	Initial Construction
Placentia Avenue	N/S Palm Drive	N/S Bastanchury Road	7/1/2009	Overlay - AC Structural (Major MR)
Placentia Avenue	N/S Bastanchury Road	North City Limits	7/1/2009	Overlay - AC Structural (Major MR)
Placentia Avenue	North City Limits	N/S Bastanchury Road	7/1/2009	Overlay - AC Structural (Major MR)
Placentia Avenue	N/S Bastanchury Road	N/S Palm Drive	7/1/2009	Overlay - AC Structural (Major MR)
Placentia Avenue	North City Limits	N/S Primrose Avenue	6/1/1980	Initial Construction
Placentia Avenue	N/S Primrose Avenue	N/S Chapman Avenue	6/1/1980	Initial Construction
Placentia Avenue	N/S Chapman Avenue	N/S Center Street	6/1/1980	Initial Construction
Placentia Avenue	N/S Center Street	N/S Crowther Avenue	6/1/1980	Initial Construction
Placentia Avenue	N/S Crowther Avenue	N/S Orangethorpe Ave	6/1/1980	Initial Construction
Placentia Avenue	S/S Orangethorpe Ave	South City Limits	6/1/1980	Initial Construction
Platte Way	Shenandoah Street	CDS	6/1/1980	Initial Construction
Ponce Avenue	Brookhaven Avenue	CDS	8/1/2012	Surface Treatment - Slurry Seal (Global MR)
Porter Way	Crowther Avenue	CDS	6/1/1980	Initial Construction
Potomac Street	Rio Grande Avenue	Swanee Avenue	6/1/1980	Initial Construction
Pound Drive	Ponce Avenue	CDS	8/1/2012	Overlay - AC Structural (Major MR)
Primrose Avenue	Bradford Avenue	Melrose Street	8/1/2012	Overlay - AC Structural (Major MR)
Primrose Avenue	Melrose Street	West End	8/1/2012	Overlay - AC Structural (Major MR)
Primrose Avenue	Placentia Avenue	Twilight Street	8/1/2012	Overlay - AC Structural (Major MR)
Primrose Avenue	Twilight Street	East CDS	8/1/2012	Overlay - AC Structural (Major MR)
Promenade Avenue	Rose Drive	CDS	8/1/2012	Surface Treatment - Slurry Seal (Global MR)
Prospect Avenue	N/S Yorba Linda Blvd.	North City Limits	8/1/2012	Surface Treatment - Slurry Seal (Global MR)
Prowse Street	Somerset Drive	CDS	8/1/2012	Surface Treatment - Slurry Seal (Global MR)
Puerto Natales Drive	Vina Del Mar Ave	Valparaiso Drive	8/1/2012	Surface Treatment - Slurry Seal (Global MR)
Purdy Avenue	Brookhaven Avenue	CDS	8/1/2012	Surface Treatment - Cape Seal (Global MR)
Purdy Avenue	Valencia Avenue	Brookhaven Avenue	8/1/2012	Surface Treatment - Slurry Seal (Global MR)
Rainier Circle	McKinley Drive	CDS	8/1/2012	Surface Treatment - Slurry Seal (Global MR)
Ramona Street	Walnut Avenue	Murray Avenue	5/1/2002	Surface Treatment - Slurry Seal (Global MR)
Ramona Street	Murray Avenue	CDS	12/1/2000	Overlay - AC Thin (Global) (Global MR)
Ramona Street	Murray Avenue	CDS	12/1/2000	Overlay - AC Thin (Global) (Global MR)
Ranchero Way	Beal Avenue	Laurelwood Avenue	6/1/1980	Initial Construction
Rashford Drive	Sue Drive	CDS	8/1/2012	Surface Treatment - Cape Seal (Global MR)

Street Name	From	To	Date	Work
Ray Drive	CDS	Gerhold Lane	6/1/1980	Initial Construction
Reef Circle	Moisi Lane	West End	5/1/2002	Surface Treatment - Slurry Seal (Global MR)
Richfield Road	N/S Orangethorpe Ave	North City Limits	6/1/1980	Initial Construction
Richfield Road	South City Limits	S/S Orangethorpe Ave	6/1/1980	Initial Construction
Richfield Road	North City Limits	N/S Orangethorpe Ave	6/1/1980	Initial Construction
Richfield Road	S/S Orangethorpe Ave	South City Limits	6/1/1980	Initial Construction
Richmond Drive	Rockaway Drive	Kingswood Drive	8/1/2012	Surface Treatment - Slurry Seal (Global MR)
Rio Grande Avenue	Brookhaven Avenue	CDS	6/1/1980	Initial Construction
Roanoke Street	Williamette Avenue	CDS	6/1/1980	Initial Construction
Robbie Place	Cypress Point	CDS	8/1/2012	Surface Treatment - Slurry Seal (Global MR)
Robinson Circle	Koch Avenue	CDS	8/1/2012	Surface Treatment - Cape Seal (Global MR)
Rock River Street	Williamette Avenue	CDS	6/1/1980	Initial Construction
Rockaway Drive	Arrowhead Drive	Valencia Avenue	8/1/2012	Surface Treatment - Slurry Seal (Global MR)
Rockaway Drive	Cedarlawn Drive	Richmond Drive	8/1/2012	Surface Treatment - Slurry Seal (Global MR)
Rodarte Place	Runyon Place	Castner Drive	8/1/2012	Surface Treatment - Slurry Seal (Global MR)
Rogue Street	Rio Grande Avenue	CDS	6/1/1980	Initial Construction
Rolling Hills DrIve EB	E/S Placentia Avenue	CDS	8/1/2012	Overlay - AC Structural (Major MR)
Rolling Hills DrIve WB	CDS	E/S Placentia Avenue	8/1/2012	Surface Treatment - Slurry Seal (Global MR)
Rosario Circle	Rosario Street	CDS	8/1/2012	Surface Treatment - Slurry Seal (Global MR)
Rosario Street	Sao Paulo Ave	Montevideo Drive	8/1/2012	Surface Treatment - Slurry Seal (Global MR)
Rose Drive	N/S Orangethorpe Ave	S/S Alta Vista Street	6/1/1980	Initial Construction
Rose Drive	S/S Alta Vista Street	N/S Buena Vista Street	6/1/1980	Initial Construction
Rose Drive	N/S Buena Vista Street	N/S Palm Drive	6/1/1980	Initial Construction
Rose Drive	N/S Palm Drive	S/S Yorba Linda Blvd	6/1/1980	Initial Construction
Rose Drive	South City Limits	S/S Imperial Highway	7/1/2012	Overlay - AC Structural (Major MR)
Rose Drive	N/S Imperial Highway	North City Limits	7/1/2012	Overlay - AC Structural (Major MR)
Rose Drive	North City Limits	N/S Imperial Highway	7/1/2012	Overlay - AC Structural (Major MR)
Rose Drive	S/S Imperial Highway	South City Limits	7/1/2012	Overlay - AC Structural (Major MR)
Rose Drive	S/S Yorba Linda Blvd	N/S Palm Drive	6/1/1980	Initial Construction
Rose Drive	N/S Palm Drive	N/S Buena Vista Street	6/1/1980	Initial Construction
Rose Drive	N/S Buena Vista Street	S/S Alta Vista Street	6/1/1980	Initial Construction
Rose Drive	S/S Alta Vista Street	N/S Orangethorpe Ave	6/1/1980	Initial Construction
Rosemont Street	Marymont Avenue	South End	8/1/2012	Overlay - AC Structural (Major MR)
Rospaw Way	Ipsen Way	Placentia Avenue	8/1/2012	Overlay - AC Structural (Major MR)
Roxborough Drive	Palm Drive	CDS	8/1/2012	Overlay - AC Structural (Major MR)
Royal Stewart Drive	Mignon Way	Koch Park	7/1/2010	Surface Treatment - Slurry Seal (Global MR)
Ruby Drive	Bradford Avenue	Diamond Road	6/1/1980	Initial Construction
Ruby Drive	Diamond Road	Moonbeam Street	8/1/2012	Surface Treatment - Slurry Seal (Global MR)
Ruby Drive	Moonbeam Street	Placentia Avenue	8/1/2012	Overlay - AC Structural (Major MR)
Rumsey Place	Ipsen Way	CDS	8/1/2012	Overlay - AC Structural (Major MR)
Runyon Place	Oberle Place	Rodarte Place	8/1/2012	Surface Treatment - Slurry Seal (Global MR)
Russell Circle	Warren Street	CDS	8/1/2012	Surface Treatment - Slurry Seal (Global MR)
Rutledge Drive	Pallares Place	CDS	6/1/1980	Initial Construction
Saddle Drive	Los Alamitos Drive	Horseshoe Drive	6/1/1980	Initial Construction
Salmon River Street	Williamette Avenue	CDS	6/1/1980	Initial Construction
Salvador Drive E	Salvador Drive N	Puerto Natales Drive	8/1/2012	Surface Treatment - Slurry Seal (Global MR)
Salvador Drive N	Vina Del Mar Avenue	Salvador Drive E	8/1/2012	Surface Treatment - Slurry Seal (Global MR)
San Anselmo Lane	Chapman Avenue	CDS	6/1/1980	Initial Construction
San Antonio Circle	San Diego Lane	CDS	3/1/2001	Surface Treatment - Slurry Seal (Global MR)
San Carlos Way	Tuffree Boulevard	CDS	8/1/2012	Surface Treatment - Cape Seal (Global MR)
San Clemente Lane	San Diego Lane	San Juan Lane	3/1/2001	Surface Treatment - Slurry Seal (Global MR)
San Diego Lane	San Gabriel Lane	San Clemente Lane	3/1/2001	Surface Treatment - Slurry Seal (Global MR)
San Fernando Lane	San Anselmo Lane	San Jose Lane	6/1/1980	Initial Construction
San Gabriel Lane	Chapman Avenue	San Diego Lane	3/1/2001	Surface Treatment - Slurry Seal (Global MR)
San Jose Lane	San Fernando Lane	Chapman Avenue	6/1/1980	Initial Construction
San Juan Lane	San Gabriel Lane	CDS	3/1/2001	Surface Treatment - Slurry Seal (Global MR)
San Juan Lane	San Clemente Lane	San Gabriel Lane	3/1/2001	Surface Treatment - Slurry Seal (Global MR)
San Luis Way	San Remo Way	CDS	8/1/2012	Overlay - AC Structural (Major MR)
San Miguel Circle	San Diego Lane	CDS	3/1/2001	Surface Treatment - Slurry Seal (Global MR)
San Rafael Circle	San Diego Lane	CDS	3/1/2001	Surface Treatment - Slurry Seal (Global MR)
San Remo Way	Borromeo Avenue	Santa Rosa Way	8/1/2012	Surface Treatment - Cape Seal (Global MR)
San Simeon Circle	San Gabriel Lane	CDS	3/1/2001	Surface Treatment - Slurry Seal (Global MR)
Santa Anita Avenue	Borromeo Avenue	CDS	8/1/2012	Surface Treatment - Slurry Seal (Global MR)

Street Name	From	To	Date	Work
Santa Barbara	Santa Fe Avenue	Ventura Avenue	5/1/2002	Overlay - AC Thin (Global) (Global MR)
Santa Barbara	Santa Fe Avenue	Ventura Avenue	5/1/2002	Overlay - AC Thin (Global) (Global MR)
Santa Fe Avenue	Murray Avenue	Melrose Street	5/1/2002	Surface Treatment - Slurry Seal (Global MR)
Santa Fe Avenue	Placentia Avenue	Murray Avenue	5/1/2002	Overlay - AC Thin (Global) (Global MR)
Santa Fe Avenue	Placentia Avenue	Murray Avenue	5/1/2002	Overlay - AC Thin (Global) (Global MR)
Santa Fe Avenue	Melrose Street	Bradford Avenue	5/1/2002	Surface Treatment - Slurry Seal (Global MR)
Santa Fe Avenue	Murray Avenue	Placentia Avenue	6/1/1980	Initial Construction
Santa Fe Avenue	Melrose Street	Murray Avenue	6/1/1980	Initial Construction
Santa Fe Avenue	Bradford Avenue	Melrose Street	6/1/1980	Initial Construction
Santa Rosa Way	San Remo Way	Kraemer Boulevard	8/1/2012	Surface Treatment - Cape Seal (Global MR)
Santee River Street	Hudson Avenue	CDS	6/1/1980	Initial Construction
Sao Paulo Avenue	Jefferson Street	Rosario Drive	8/1/2012	Surface Treatment - Slurry Seal (Global MR)
Sao Paulo Circle	Sao Paulo Avenue	North End	8/1/2012	Surface Treatment - Slurry Seal (Global MR)
Sarah Avenue	Brunemeier Street	Winney Circle	8/1/2012	Overlay - AC Structural (Major MR)
Sarah Way	Bastanchury Road	Sarah Avenue	8/1/2012	Surface Treatment - Slurry Seal (Global MR)
Saratoga Ave N	Tanforan Avenue E	Saratoga Avenue E	6/1/1980	Initial Construction
Saratoga Avenue E	Saratoga Avenue N	Tanforan Avenue N	6/1/1980	Initial Construction
Saratoga Way	Highland Avenue	Saratoga Avenue N	6/1/1980	Initial Construction
Savannah Avenue	Kraemer Boulevard	Feather Avenue	6/1/1980	Initial Construction
Scotch Circle	Kenoak Drive	CDS	8/1/2012	Surface Treatment - Slurry Seal (Global MR)
Seaview Circle	Moisi Lane	South End	5/1/2002	Surface Treatment - Slurry Seal (Global MR)
Segovia Circle	La Jolla Street	CDS	6/1/1980	Initial Construction
Seminole Avenue	Chippewa Avenue	Cherokee Avenue	8/1/2012	Surface Treatment - Slurry Seal (Global MR)
Seneca Street	Onondaga Avenue	West End	8/1/2012	Overlay - AC Structural (Major MR)
Sequoia Ave	Yosemite Drive	Van Buren Avenue	8/1/2012	Surface Treatment - Slurry Seal (Global MR)
Seville Street	Trumpet Avenue	Yorba Linda Boulevard	6/1/1980	Initial Construction
Shady Lane	Seville Street	Valencia Avenue	6/1/1980	Initial Construction
Shalanwood Lane	Kingswood Drive	Skymeadow Drive	8/1/2012	Surface Treatment - Slurry Seal (Global MR)
Shasta Way	Tahoe Avenue	CDS	3/1/2001	Surface Treatment - Slurry Seal (Global MR)
Shaver Way	Tahoe Avenue	CDS	3/1/2001	Surface Treatment - Slurry Seal (Global MR)
Shaw Circle	Trumpet Avenue	CDS	12/1/2000	Overlay - AC Thin (Global) (Global MR)
Shaw Circle	Trumpet Avenue	CDS	12/1/2000	Overlay - AC Thin (Global) (Global MR)
Sheffield Street	Newcastle Avenue	Doverfield Drive	8/1/2012	Surface Treatment - Slurry Seal (Global MR)
Sheffield Street	Doverfield Drive	Kraemer Boulevard	8/1/2012	Overlay - AC Structural (Major MR)
Shelley Street	Purdy Avenue	Ponce Avenue	8/1/2012	Surface Treatment - Slurry Seal (Global MR)
Shenandoah Street	Cimarron Avenue	Swanee Avenue	6/1/1980	Initial Construction
Shepard Circle	Palm Drive	CDS	6/1/1980	Initial Construction
Sheree Lane	Diane Avenue	CDS	8/1/2012	Surface Treatment - Slurry Seal (Global MR)
Sherwood Avenue	West City Limits	Virginia Place	6/1/1980	Initial Construction
Sherwood Village	Yorba Place	Yorba Place	5/1/2002	Surface Treatment - Slurry Seal (Global MR)
Shoshoni Avenue	Navajo Avenue	West CDS	8/1/2012	Overlay - AC Structural (Major MR)
Shoshoni Avenue	Navajo Avenue	East CDS	8/1/2012	Overlay - AC Structural (Major MR)
Sierra Bonita Drive	Palm Drive	Livingston Avenue	6/1/1980	Initial Construction
Sierra Bonita Drive	Laurelwood Avenue	Livingston Avenue	6/1/1980	Initial Construction
Sierra Madre Circle	Van Buren Avenue	CDS	6/1/1980	Initial Construction
Sierra Vista Ave	Maria Avenue	Van Buren Avenue	6/1/1980	Initial Construction
Sinclair Circle	Holmes Avenue	CDS	12/1/2000	Overlay - AC Thin (Global) (Global MR)
Sinclair Circle	Holmes Avenue	CDS	12/1/2000	Overlay - AC Thin (Global) (Global MR)
Six Nations Avenue	Valencia Avenue	Navajo Avenue	8/1/2012	Overlay - AC Structural (Major MR)
Skymeadow Drive	Shalanwood Lane	Cedarlawn Drive	8/1/2012	Surface Treatment - Slurry Seal (Global MR)
Somerset Drive	Kraemer Boulevard	Brookhaven Avenue	8/1/2012	Surface Treatment - Slurry Seal (Global MR)
Somerset Drive	Brookhaven Avenue	Valencia Avenue	8/1/2012	Surface Treatment - Slurry Seal (Global MR)
Southhampton Way	Pembroke Place	Sheffield Avenue	8/1/2012	Surface Treatment - Cape Seal (Global MR)
Spahn Lane	Cobb Avenue	South End	6/1/1980	Initial Construction
Spruce Street	Van Buren Street	CDS	8/1/2012	Surface Treatment - Slurry Seal (Global MR)
St. Andrews Avenue	Cypress Point	Montecito Street	8/1/2012	Surface Treatment - Slurry Seal (Global MR)
St. James Place	Lee Place	Nenno Avenue	6/1/1980	Initial Construction
St. John Way	St. James Place	Placentia Avenue	6/1/1980	Initial Construction
Stanford Circle	Stanford Drive	CDS	6/1/1980	Initial Construction
Stanford Drive	Mission Way	Central Avenue	6/1/1980	Initial Construction
Stanley Avenue	Beal Avenue	Livingston Avenue	6/1/1980	Initial Construction
Stardust Drive	Ruby Drive	CDS	8/1/2012	Surface Treatment - Slurry Seal (Global MR)
Stardust Drive	Primrose Avenue	CDS	8/1/2012	Surface Treatment - Slurry Seal (Global MR)

Street Name	From	To	Date	Work
Stardust Drive	Harmony Lane	CDS	8/1/2012	Overlay - AC Structural (Major MR)
Steinbeck Street	Trumpet Avenue	Tennyson Avenue	12/1/2000	Overlay - AC Thin (Global) (Global MR)
Steinbeck Street	Trumpet Avenue	Tennyson Avenue	12/1/2000	Overlay - AC Thin (Global) (Global MR)
Stratford Circle	Bradford Avenue	Avon Lane	8/1/2012	Overlay - AC Structural (Major MR)
Sue Drive	Alta Vista Street	Finnell Way	8/1/2012	Surface Treatment - Cape Seal (Global MR)
Sunflower Avenue	Azalea Avenue	Magnolia Avenue	8/1/2012	Surface Treatment - Slurry Seal (Global MR)
Sunrise Street	Primrose Avenue	CDS	8/1/2012	Surface Treatment - Slurry Seal (Global MR)
Sunrise Street	Twilight Street	Melody Lane	8/1/2012	Surface Treatment - Slurry Seal (Global MR)
Sunrise Way	Sunrise Street	CDS	8/1/2012	Surface Treatment - Slurry Seal (Global MR)
Sunset Drive	Chapman Avenue	Placentia Avenue	8/1/2012	Surface Treatment - Cape Seal (Global MR)
Susquehanna Ave	Brookhaven Avenue	Willamette Avenue	6/1/1980	Initial Construction
Swail Dr	Alta Vista Street	Loyd Way	8/1/2012	Surface Treatment - Slurry Seal (Global MR)
Swanee Avenue	Brookhaven Avenue	CDS	6/1/1980	Initial Construction
Swanson Avenue	Valencia Avenue	Whitman Drive	7/1/2010	Surface Treatment - Slurry Seal (Global MR)
Swanson Avenue	Brookhaven Avenue	Valencia Drive	8/1/2012	Surface Treatment - Cape Seal (Global MR)
Symphony Avenue	Hamer Drive	McCormack Lane	7/1/2010	Surface Treatment - Slurry Seal (Global MR)
Tafolla Street	La Jolla Street	Orangethorpe Ave	5/1/2002	Overlay - AC Thin (Global) (Global MR)
Tafolla Street	La Jolla Street	Orangethorpe Ave	5/1/2002	Overlay - AC Thin (Global) (Global MR)
Tahoe Avenue	Havasu Place	Shasta Way	3/1/2001	Surface Treatment - Slurry Seal (Global MR)
Tahoe Avenue	Valencia Avenue	Shasta Way	3/1/2001	Surface Treatment - Slurry Seal (Global MR)
Tanforan Avenue E	Tanforan Avenue N	Saratoga Avenue N	6/1/1980	Initial Construction
Tanforan Avenue N	Mariposa Avenue	Tanforan Avenue E	6/1/1980	Initial Construction
Tangier Avenue	Orleans Drive	Limerick Drive	8/1/2012	Surface Treatment - Slurry Seal (Global MR)
Tartan Circle	Kenoak Drive	CDS	8/1/2012	Surface Treatment - Slurry Seal (Global MR)
Tennyson Avenue	Steinbeck Street	Hawthorne Street	12/1/2000	Overlay - AC Thin (Global) (Global MR)
Tennyson Avenue	Steinbeck Street	Hawthorne Street	12/1/2000	Overlay - AC Thin (Global) (Global MR)
Teodoro Street	Somerset Drive	CDS	8/1/2012	Surface Treatment - Slurry Seal (Global MR)
Teodoro Street	Swanson Avenue	Somerset Drive	8/1/2012	Surface Treatment - Slurry Seal (Global MR)
Teton Circle	McKinley Drive	CDS	8/1/2012	Surface Treatment - Slurry Seal (Global MR)
Thomas Circle	Borromeo Avenue	CDS	8/1/2012	Surface Treatment - Cape Seal (Global MR)
Tidland Circle	Cisneros Lane	CDS	6/1/1980	Initial Construction
Tomko Way	Castner Drive	Campanis Lane	8/1/2012	Surface Treatment - Slurry Seal (Global MR)
Traynor Avenue	Williams Avenue	Mathewson Street	6/1/1980	Initial Construction
Trumpet Street	Hamer Drive	Steinbeck Street	12/1/2000	Overlay - AC Thin (Global) (Global MR)
Trumpet Street	Hamer Drive	Steinbeck Street	12/1/2000	Overlay - AC Thin (Global) (Global MR)
Trumpet Street	Steinbeck Street	CDS	12/1/2000	Overlay - AC Thin (Global) (Global MR)
Trumpet Street	Steinbeck Street	CDS	12/1/2000	Overlay - AC Thin (Global) (Global MR)
Tucker Place	Hill Street	Larsen Lane	6/1/1980	Initial Construction
Tuffree Boulevard	Livingston Avenue	Bastanchury Road	6/1/1980	Initial Construction
Tuffree Boulevard	Bastanchury Road	Borromeo Avenue	8/1/2012	Surface Treatment - Cape Seal (Global MR)
Tuffree Boulevard	Borromeo Avenue	Tuffreee Park	8/1/2012	Surface Treatment - Cape Seal (Global MR)
Tuffree Boulevard	Palm Drive	Livingston Avenue	6/1/1980	Initial Construction
Tunice Street	Chickasaw Drive	Blackfoot Avenue	8/1/2012	Surface Treatment - Slurry Seal (Global MR)
Turf Drive	Angelina Drive	West End	6/1/1980	Initial Construction
Twain Place	Hemingway Avenue	CDS	7/1/2010	Surface Treatment - Slurry Seal (Global MR)
Tweed Street	Somerset Drive	CDS	8/1/2012	Surface Treatment - Slurry Seal (Global MR)
Twilight Lane	Madison Avenue	Kevin Way	8/1/2012	Surface Treatment - Slurry Seal (Global MR)
Twilight Street	Melody Lane	CDS	8/1/2012	Surface Treatment - Slurry Seal (Global MR)
Twilight Street	Ruby Drive	Primrose Avenue	8/1/2012	Surface Treatment - Slurry Seal (Global MR)
Twilight Street	Primrose Avenue	Melody Lane	8/1/2012	Surface Treatment - Cape Seal (Global MR)
Tynes Drive	Ponce Avenue	CDS	8/1/2012	Overlay - AC Structural (Major MR)
Valencia Avenue	Palm Drive	Tangier Avenue	8/1/2012	Surface Treatment - Slurry Seal (Global MR)
Valencia Avenue	Palm Drive	Yorba Linda Blvd.	8/1/2012	Surface Treatment - Slurry Seal (Global MR)
Valencia Avenue	N/S Yorba Linda Blvd.	N/S Bastanchury Road	7/1/2012	Overlay - AC Structural (Major MR)
Valencia Avenue	N/S Bastanchury Road	S/S Golden Avenue	7/1/2012	Overlay - AC Structural (Major MR)
Valencia Avenue	N/S Golden Avenue	North City Limits	7/1/2012	Overlay - AC Structural (Major MR)
Valencia Avenue	Yorba Linda Blvd.	Palm Drive	8/1/2012	Surface Treatment - Slurry Seal (Global MR)
Valencia Avenue	North City Limits	N/S Golden Avenue	7/1/2012	Overlay - AC Structural (Major MR)
Valencia Avenue	S/S Golden Avenue	N/S Bastanchury Road	7/1/2012	Overlay - AC Structural (Major MR)
Valencia Avenue	N/S Bastanchury Road	N/S Yorba Linda Blvd.	7/1/2012	Overlay - AC Structural (Major MR)
Valparaiso E	Puerto Natales	Valparaiso N	8/1/2012	Surface Treatment - Slurry Seal (Global MR)
Valparaiso N	Valparaiso E	Vina Del Mar Ave	8/1/2012	Surface Treatment - Slurry Seal (Global MR)
Valparaiso Way	Rose Drive	Valparaiso, N	8/1/2012	Surface Treatment - Slurry Seal (Global MR)

Street Name	From	To	Date	Work
Van Buren Street	South City Limits	Sierra Vista Street	6/1/1980	Initial Construction
Van Buren Street	Sierra Vista Street	Orangethorpe Ave	12/1/2011	Overlay - AC Structural (Major MR)
Van Buren Street	1076' N. Orangethorpe	North City Limits	8/1/2012	Overlay - AC Structural (Major MR)
Van Buren Street	Orangethorpe Ave	1076' N. Orangethorpe	8/1/2012	Surface Treatment - Slurry Seal (Global MR)
Vanderbuilt Drive	All America Way	CDS	6/1/1980	Initial Construction
Venice Avenue	Morse Avenue	Brunswick Avenue	8/1/2012	Overlay - AC Structural (Major MR)
Venice Avenue	Brunswick Avenue	Aberdeen Drive	8/1/2012	Overlay - AC Structural (Major MR)
Ventura Avenue	Santa Barbara	Capristrano Street	5/1/2002	Overlay - AC Thin (Global) (Global MR)
Ventura Avenue	Santa Barbara	Capristrano Street	5/1/2002	Overlay - AC Thin (Global) (Global MR)
Verona Place	Morse Avenue	CDS	8/1/2012	Overlay - AC Structural (Major MR)
Via Balboa	Calle Del Coronado	CDS	8/1/2012	Overlay - AC Structural (Major MR)
Via Cortez	Calle Del Coronado	150' S/O Calle Del Coronado	8/1/2012	Surface Treatment - Cape Seal (Global MR)
Via Cortez	150' S/O Calle Del Coronado	100' E/O Calle Pizarro	8/1/2012	Overlay - AC Structural (Major MR)
Via Cortez	100' E/O Calle Pizarro	Calle Pizarro	8/1/2012	Surface Treatment - Cape Seal (Global MR)
Via De Leon	Calle Pizarro	Calle Del Coronado	8/1/2012	Surface Treatment - Cape Seal (Global MR)
Vicente Avenue	Richfield Road	Van Buren Avenue	6/1/1980	Initial Construction
Vicky Lane	Diane Avenue	CDS	8/1/2012	Surface Treatment - Slurry Seal (Global MR)
Vina Del Mar Ave	Valparaiso Drive N	CDS	8/1/2012	Surface Treatment - Slurry Seal (Global MR)
Vina Del Mar Ave	Jefferson Street	Puerto Natales Drive	8/1/2012	Surface Treatment - Slurry Seal (Global MR)
Vina Del Mar Circle	Vina Del Mar Avenue	CDS	8/1/2012	Surface Treatment - Slurry Seal (Global MR)
Vina Del Mar Place	Vina Del Mar Ave	CDS	8/1/2012	Surface Treatment - Slurry Seal (Global MR)
Violet Circle	Sunflower Avenue	CDS	8/1/2012	Surface Treatment - Slurry Seal (Global MR)
Virginia Place	Nenno Avenue	Lee Place	6/1/1980	Initial Construction
Vista Avenue	La Jolla Street	North End	5/1/2002	Overlay - AC Thin (Global) (Global MR)
Vista Avenue	La Jolla Street	North End	5/1/2002	Overlay - AC Thin (Global) (Global MR)
Voigt Way	Swail Dr	Collard Way	8/1/2012	Surface Treatment - Slurry Seal (Global MR)
Wabash Circle	Wabash Avenue	CDS	8/1/2012	Surface Treatment - Slurry Seal (Global MR)
Waco Avenue	Chickasaw Drive	CDS	8/1/2012	Surface Treatment - Slurry Seal (Global MR)
Waco Avenue	Chickasaw Drive	Seneca Street	8/1/2012	Overlay - AC Structural (Major MR)
Wallgreen Street	La Jolla Street	South City Limits	5/1/2002	Surface Treatment - Slurry Seal (Global MR)
Walnut Avenue	Center Street	North End	5/1/2002	Surface Treatment - Slurry Seal (Global MR)
Walnut Avenue	Center Street	Ramona Street	5/1/2002	Surface Treatment - Slurry Seal (Global MR)
Walnut Avenue	Chapman Avenue	CDS	8/1/2012	Overlay - AC Structural (Major MR)
Walnut Street	Ramona Street	Santa Fe Avenue	5/1/2002	Surface Treatment - Slurry Seal (Global MR)
Walnut Street	Santa Fe Avenue	Baker Street	5/1/2002	Surface Treatment - Slurry Seal (Global MR)
Warren Street	Palm Drive	Barbara Avenue	8/1/2012	Surface Treatment - Slurry Seal (Global MR)
Westwind Circle	Moisi Lane	West End	5/1/2002	Surface Treatment - Slurry Seal (Global MR)
Whitman Drive	Cooper Drive	Longfellow Drive	7/1/2010	Surface Treatment - Slurry Seal (Global MR)
Whitten Way	Placentia Avenue	Key Drive	8/1/2012	Overlay - AC Structural (Major MR)
Wilcox Circle	Wilcox Way	CDS	8/1/2012	Surface Treatment - Slurry Seal (Global MR)
Wilcox Way	W/S Brookhaven Ave	Wilcox Circle	8/1/2012	Surface Treatment - Slurry Seal (Global MR)
Willamette Avenue	Roanoke Street	CDS	6/1/1980	Initial Construction
Williams Avenue	McCormack Lane	Musial Street	6/1/1980	Initial Construction
Wilma Circle	Boisseranc Lane	CDS	3/1/2001	Surface Treatment - Slurry Seal (Global MR)
Wilson Avenue	Bradford Avenue	Melrose Street	8/1/2012	Surface Treatment - Slurry Seal (Global MR)
Wilson Avenue	Melrose Street	CDS	8/1/2012	Surface Treatment - Slurry Seal (Global MR)
Wilson Circle	Twilight Street	CDS	8/1/2012	Surface Treatment - Slurry Seal (Global MR)
Windflower Circle	Windflower Lane	CDS	8/1/2012	Overlay - AC Structural (Major MR)
Windflower Lane	Bluebell Avenue	Hollyhock Lane	8/1/2012	Overlay - AC Structural (Major MR)
Windmere Drive	Buena Vista Street	CDS	8/1/2012	Surface Treatment - Slurry Seal (Global MR)
Wingfoot Street	St. Andrews Avenue	Pinehurst Avenue	8/1/2012	Surface Treatment - Slurry Seal (Global MR)
Wingfoot Street	Pinehurst Avenue	Eagle Drive	8/1/2012	Surface Treatment - Slurry Seal (Global MR)
Winney Circle	Sarah Avenue	CDS	8/1/2012	Overlay - AC Structural (Major MR)
Wooden Drive N	Bastanchury Road	Wooden Drive W	8/1/2012	Surface Treatment - Slurry Seal (Global MR)
Wooden Drive W	Wooden Drive N	Placentia Avenue	8/1/2012	Surface Treatment - Slurry Seal (Global MR)
Wyandotte Avenue	Chickasaw Drive	CDS	8/1/2012	Surface Treatment - Slurry Seal (Global MR)
Yankton Street	Chickasaw Drive	Natchez Avenue	8/1/2012	Surface Treatment - Slurry Seal (Global MR)
Yellowstone Avenue	Van Buren Avenue	Vaqueros Park	8/1/2012	Overlay - AC Structural (Major MR)
Yorba Linda Blvd.	E/S Bradford Street	W/S Kraemer Boulevard	3/1/2002	Complete Reconstruction - AC (Major MR)
Yorba Linda Blvd.	E/S Kraemer Boulevard	E/S Palm Drive	3/1/2002	Complete Reconstruction - AC (Major MR)
Yorba Linda Blvd.	E/S Palm Drive	E/S Valencia Avenue	3/1/2002	New Construction - AC (Major MR)
Yorba Linda Blvd.	E/S Valencia Avenue	E/S Kilt Avenue	3/1/2002	Complete Reconstruction - AC (Major MR)
Yorba Linda Blvd.	W/S McCormack Lane	E/S Rose Drive	3/1/2002	Complete Reconstruction - AC (Major MR)

Street Name	From	To	Date	Work
Yorba Linda Blvd.	E/S Rose Drive	East City Limit	3/1/2002	Complete Reconstruction - AC (Major MR)
Yorba Linda Blvd.	East City Limit	E/S Rose Drive	3/1/2002	Complete Reconstruction - AC (Major MR)
Yorba Linda Blvd.	E/S Rose Drive	W/S McCormack Lane	3/1/2002	Complete Reconstruction - AC (Major MR)
Yorba Linda Blvd.	E/S Kilt Avenue	E/S Valencia Avenue	3/1/2002	Complete Reconstruction - AC (Major MR)
Yorba Linda Blvd.	E/S Valencia Avenue	E/S Palm Drive	3/1/2002	Complete Reconstruction - AC (Major MR)
Yorba Linda Blvd.	E/S Palm Drive	E/S Kraemer Boulevard	3/1/2002	Complete Reconstruction - AC (Major MR)
Yorba Linda Blvd.	W/S Kraemer Boulevard	E/S Bradford Street	3/1/2002	Complete Reconstruction - AC (Major MR)
Yorba Place	Yorba Linda Blvd.	Yorba Linda Blvd.	6/1/1980	Initial Construction
York Drive	Pembroke Street	Sheffield Avenue	8/1/2012	Surface Treatment - Cape Seal (Global MR)
Yosemite Drive	Yellowstone Avenue	Everglade Circle	8/1/2012	Overlay - AC Structural (Major MR)
Yosemite Drive	Everglade Circle	CDS	8/1/2012	Surface Treatment - Cape Seal (Global MR)
Young Drive	Bickford Street	Bastanchury Road	8/1/2012	Surface Treatment - Cape Seal (Global MR)
Zion Avenue	Jefferson Street	Carlsbad Street	8/1/2012	Surface Treatment - Slurry Seal (Global MR)

Pavement Management Plan

Agency Submittal Checklist

A Pavement Management Plan (PMP) is a plan to manage the preservation, rehabilitation, and maintenance of paved roads by analyzing pavement life cycles, assessing overall system performance costs, and determining alternative strategies and costs necessary to improve paved roads. Local agencies are required to update their PMP on a biennial basis. MicroPAVER or StreetSaver will be used for countrywide consistency. The software must be consistent with American Standard for Testing and Materials (ASTM) Standard D6433. Local agencies are required to submit a PMP unbound "hard copy" including: (See Chapter 3).

Local agencies must submit the following to OCTA:			Page(s) in PMP	Submitted
PMP Agency Submittal Checklist (See Appendix A)			This page	Y
Quality Assurance/Quality Control plan (See Appendix B and Section 2.4)			vi	Y
Pavement management data files in a form useable by OCTA (see Section 2.8)				Y
Average (weighted by area) Pavement Condition Index for:				
i.	Entire pavement network		1	Y
ii.	Master Plan of Arterial Highways (MPAH) roadways		1	Y
iii.	Local streets		1	Y
Projected PCI under existing funding levels over the next seven years for:				
i.	Entire pavement network		7-18	Y
ii.	MPAH roadways		7-18	Y
iii.	Local streets		7-18	Y
Seven-year plan for road maintenance and rehabilitation based on current and projected budget, identifying street sections selected for treatment. Specific data to be submitted are:				
i.	Street name		121-204	Y
ii.	Limits of work		121-204	Y
iii.	Lengths, widths		121-204	Y
iv.	Pavement areas:			
	1.	Each street	1	Y
	2.	Total area for local streets	1	Y
	3.	Total area for MPAH roadways	1	Y
	4.	Total area for entire public streets network	1	Y
v.	Functional classification (i.e. MPAH or local street)		1	Y
vi.	PCI and most recent date of inspection (See Section 2.2)		31-112	Y
vii.	Type of treatment		121-204	Y
viii.	Cost of treatment		121-204	Y
ix.	Year of treatment		121-204	Y
Alternative funding levels required to:				
i.	Maintain existing average network PCI		121-204	Y
ii.	To improve average network PCI			
Backlog by year of unfunded pavement rehabilitation, restoration, reconstruction, and maintenance needs.			121-204	Y
Centerline mileage for MPAH, local streets, and total network.			1	Y
Percentage of total network in each of the five condition categories based on centerline miles.			25-28	Y

Pavement Management Plan Certification

The City/County of Placentia/Orange certifies that it has a Pavement Management Plan in conformance with the criteria stated in the Orange County Transportation Authority Ordinance No.3. This ordinance requires that the Pavement Management Plan be in place and maintained to qualify for allocation of revenues generated from renewed Measure M (M2).

The plan was developed by Harris & Associates* using MicroPaver, a pavement management system, conforming to American Society for Testing and Materials (ASTM) Standard D6433, and contains, at a minimum, the following elements:

- Inventory of MPAH and local routes reviewed and updated biennially. The last update of the inventory was completed on February , 2016 for Arterial (MPAH) streets and local streets.
- Assessment of pavement condition for all routes in the system, updated biennially. The last field review of pavement condition was completed on February , 2016 .
- Percentage of all sections of pavement needing:

  Preventive Maintenance 27% , Rehabilitation _____ , Reconstruction _____

- Budget needs for preventative maintenance, rehabilitation and/or reconstruction of deficient sections of pavement for:

  Current biennial period $ 30 Million , Following biennial period $ 35 Million

  - Funds budgeted or available for Preventative Maintenance, Rehabilitation and/or Reconstruction.

    Current biennial period $ 2 Million , Following biennial period $ 2 Million

- Backlog by year of unfunded pavement rehabilitation, restoration, and reconstruction needs.
- The Pavement Management Plan is consistent with countywide pavement condition assessment standards as described in the OCTA Countywide Pavement Management Plan Guidelines adopt by the OCTA Board of Directors.

* An electronic copy of the Pavement Management Plan with Micro Paver or StreetSaver compatible files has been or will be submitted with the certification statement.

A copy of this certification is being provided to the Orange County Transportation Authority.

Submitted by:

_____ _____
Name (Print) Jurisdiction

_____ _____
Signed Date

_____
Title

2016 Pavement Management Program Update

May 3, 2016

Randall Bliss, P.E.
Harris & Associates

Outline

- Why Pavement Management?
- What is Pavement Management?
- Citywide Pavement Condition (PCI)
- Pavement Life Cycle and Maintenance
- Treatments and Costs
- Budget Projections and Scenarios
- Q&A

Why Pavement Management?

- **Roadway system is the City's most visible and *Valuable Assets* ($112 million replacement value)**
- **Required by OCTA to receive *Funding* (Measure M2)**
- **Assesses the *Overall Condition* and quantity of the roadway system (What)**
- **Identifies *Areas of Need* (Where)**
- **Planning and Maintenance *Strategies* (Why)**
- ***Budgeting* Tool for affective use of limited fund (How)**

What is Pavement Management?

- **Network Level *Planning Tool***
- **Visual *Assessment* using a standard process (ASTM D6433-11)**
- **Process findings in *MircoPAVER* to develop a condition rating *(PCI)***
- **Develop maintenance and rehabilitation *Strategies***
- **Run *Budget Scenarios,* define goals**
- **Recommend 7-Year *CIP* for design and construction**

Assessment

Frequency (per OCTA)

- 2-Yrs Arterials (2016)
- 6-Yrs Residential (2016)

Distress Types (ASTM Standard)

- Asphalt and Concrete
- Severity Levels (L,M,H)
- Load vs Weather
- Changes - 19 vs 20 distress

Staff is experienced, trained and *Prequalified by OCTA* for the inspection process

Citywide Pavement Condition

Pavement Condition Index (PCI) Qualitative Scale

Pavement Quality	PCI Threshold
Very Good	86 – 100
Good	75 – 85
Fair	60 – 74
Poor	41 – 59
Very Poor	0 – 40

100 PCI (Very Good)

83 PCI (Good)

70 PCI (Fair)

50 PCI (Poor)

25 PCI (Very Poor)

10 PCI (Failed)

Placentia
Street Mileage and PCI

Classification	CL Miles	Lane Miles	Avg. PCI
Arterial/Collector	46	93	62
Residential	85	171	78
Totals	131	264	72*

* Increase of 3 PCI point from 2014 due to changes in ASTM D6433 standard and re-inspections

2016 Pavement Condition Map

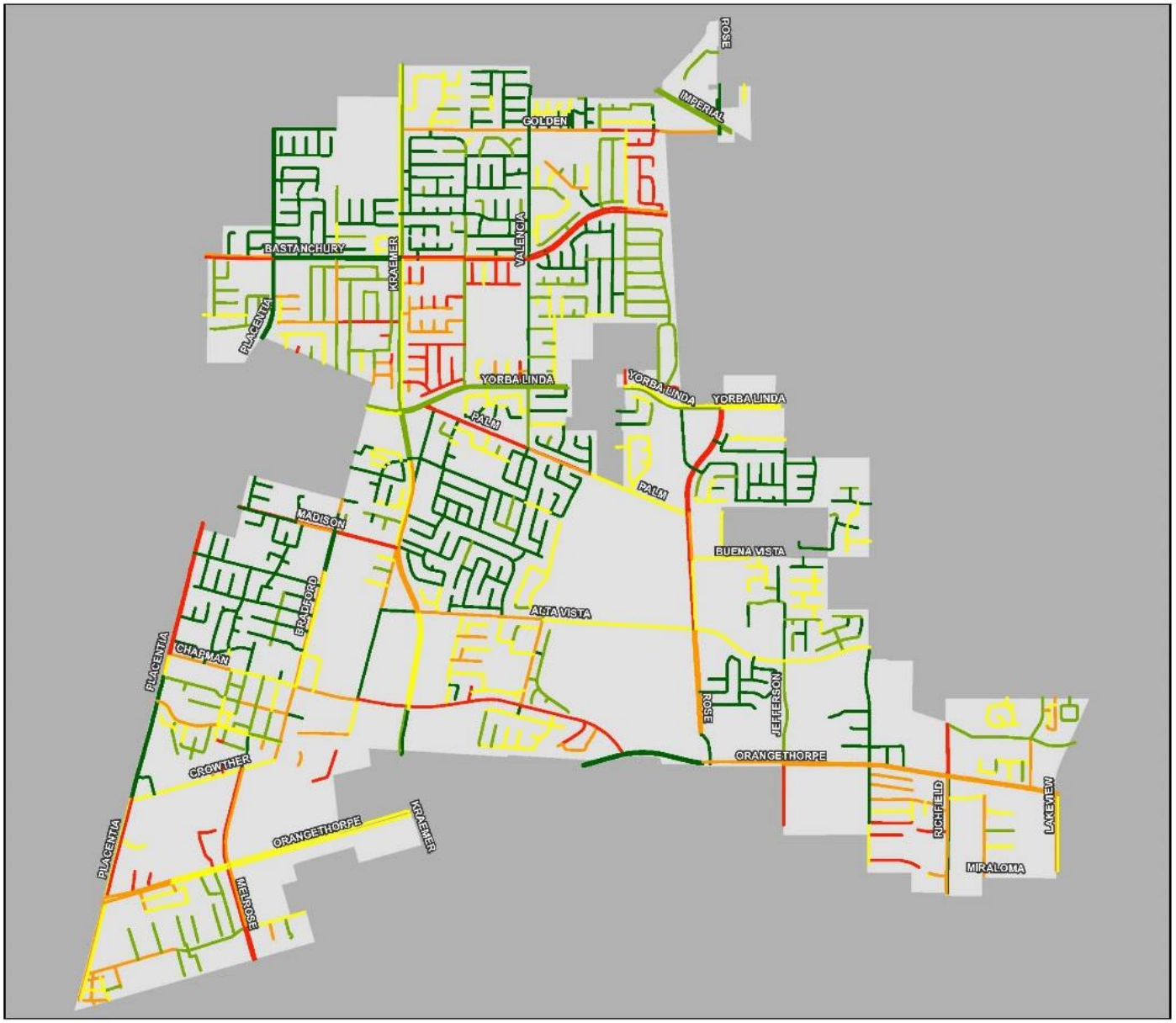

Legend

Condition

- Very Good
- Good
- Fair
- Poor
- Very Poor
- City Boundary

PLACENTIA
CALIFORNIA A pleasant place to live.

Placentia Average 72 (Fair)

County Average 77 (Good)
State Average 66 (Fair)

Life Cycle and Maintenance Strategies

Condition Range	Condition (PCI)	Possible Maintenance Treatment/ Cost
Very Good	95-100 90-95 85-90	No Treatment /Slurry Seal $0.00-$0.30/ SF
Good	80-85 75-80	
Fair	70-75 65-70 60-65	Slurry Seal/ Thin Overlay $0.30-$1.80/ SF
Poor	55-60 50-55 45-50 40-45	Repairs and Thick Overlay $1.80-$4.60/ SF
Very Poor	35-40 30-35 25-30 20-25 15-20 10-15 5-10 0-5	Reconstruction $4.60-$7.00/ SF

PAVEMENT LIFE CYCLE

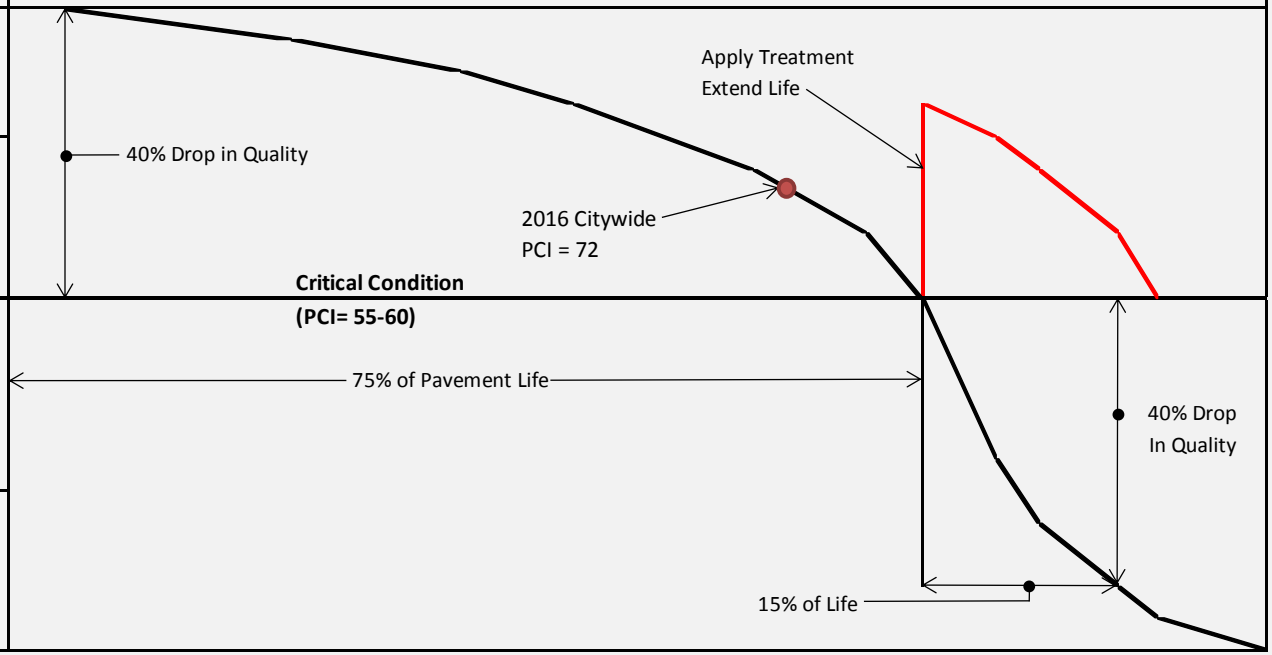

MAINTENANCE TREATMENTS

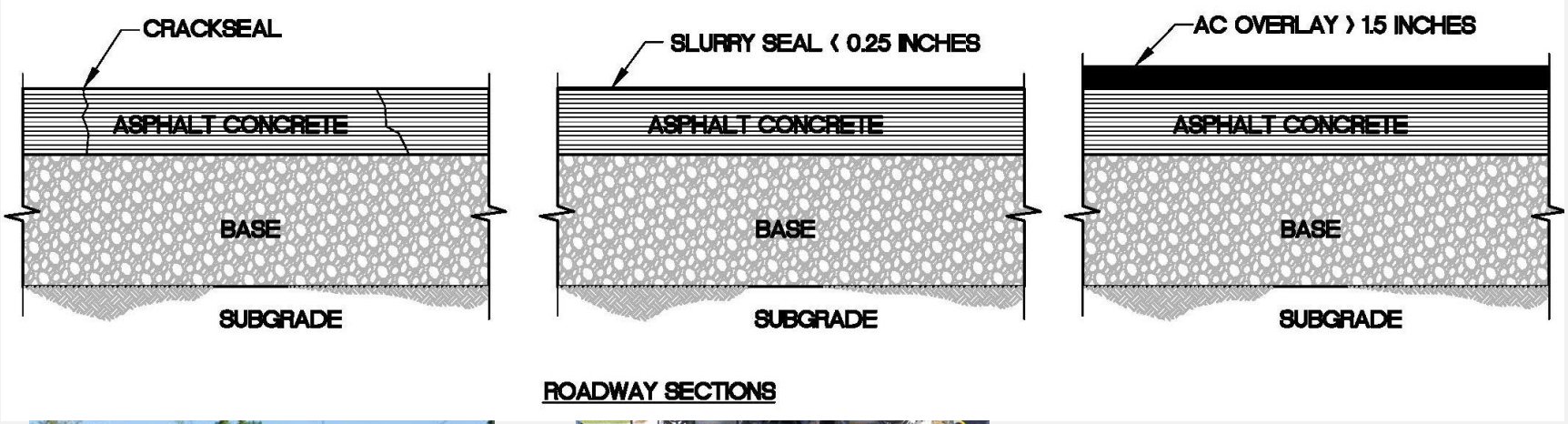

Budget Projections and Scenarios

Define Deferred Maintenance (DM)

Scenarios

1) Unlimited $

90 - $5.2 M - $0 DM

2) Maintain PCI 72

72 - $3.2 M - $27.0 DM

3) Above Critical PCI 60

66 - $2.0 M - $37.3 DM

4) Zero $ - None

51 - $0.0 M - $56.8 DM

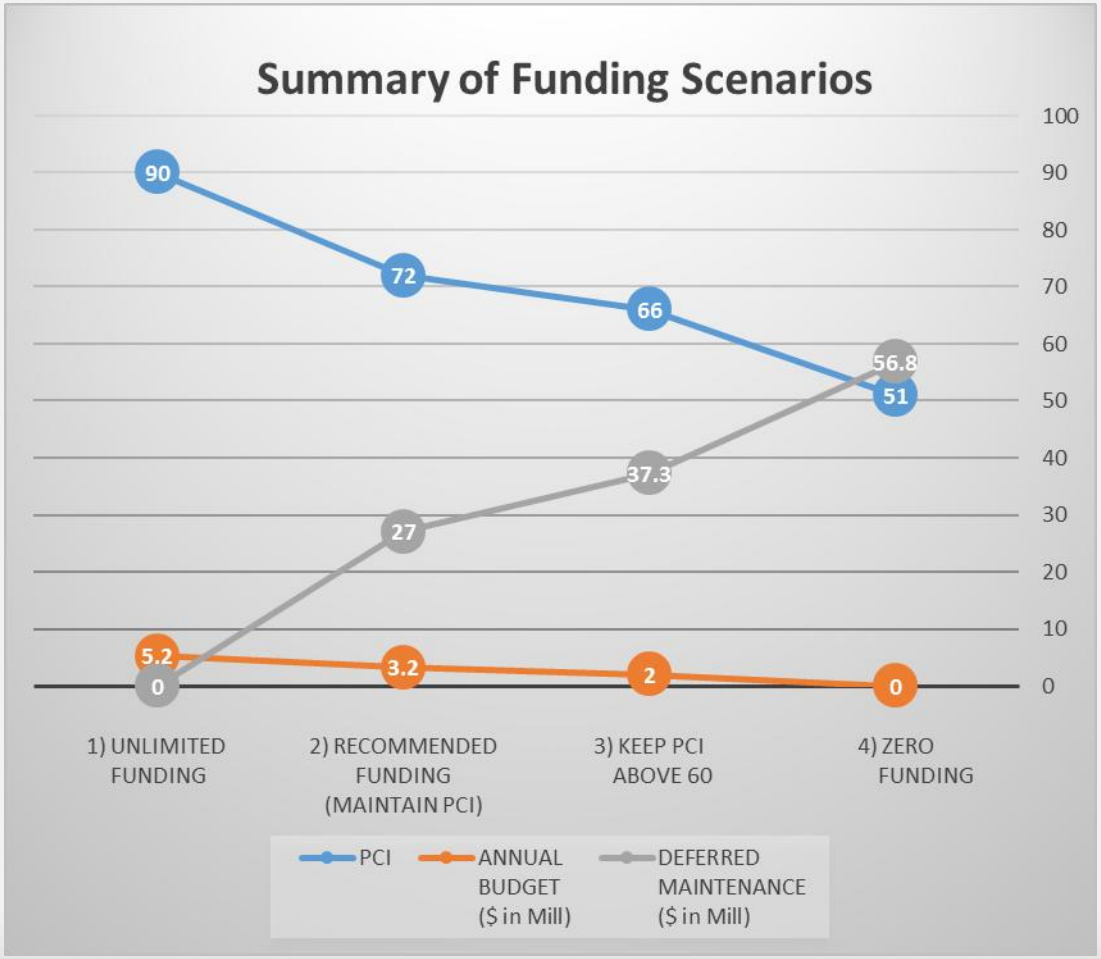

Maintain Current Average PCI at 72 (Fair)

Spend $1,700,000 / Year – Slurry Seals

Spend $490,000/ Year – Asphalt Overlays

Spend $1,060,000/ Year – Thick Asphalt Overlays and Reconstructions

Total of $ 3.20 Million/ Year

QUESTIONS & ANSWERS

PAVEMENT MANAGEMENT

Applying a Cost Effective Treatment

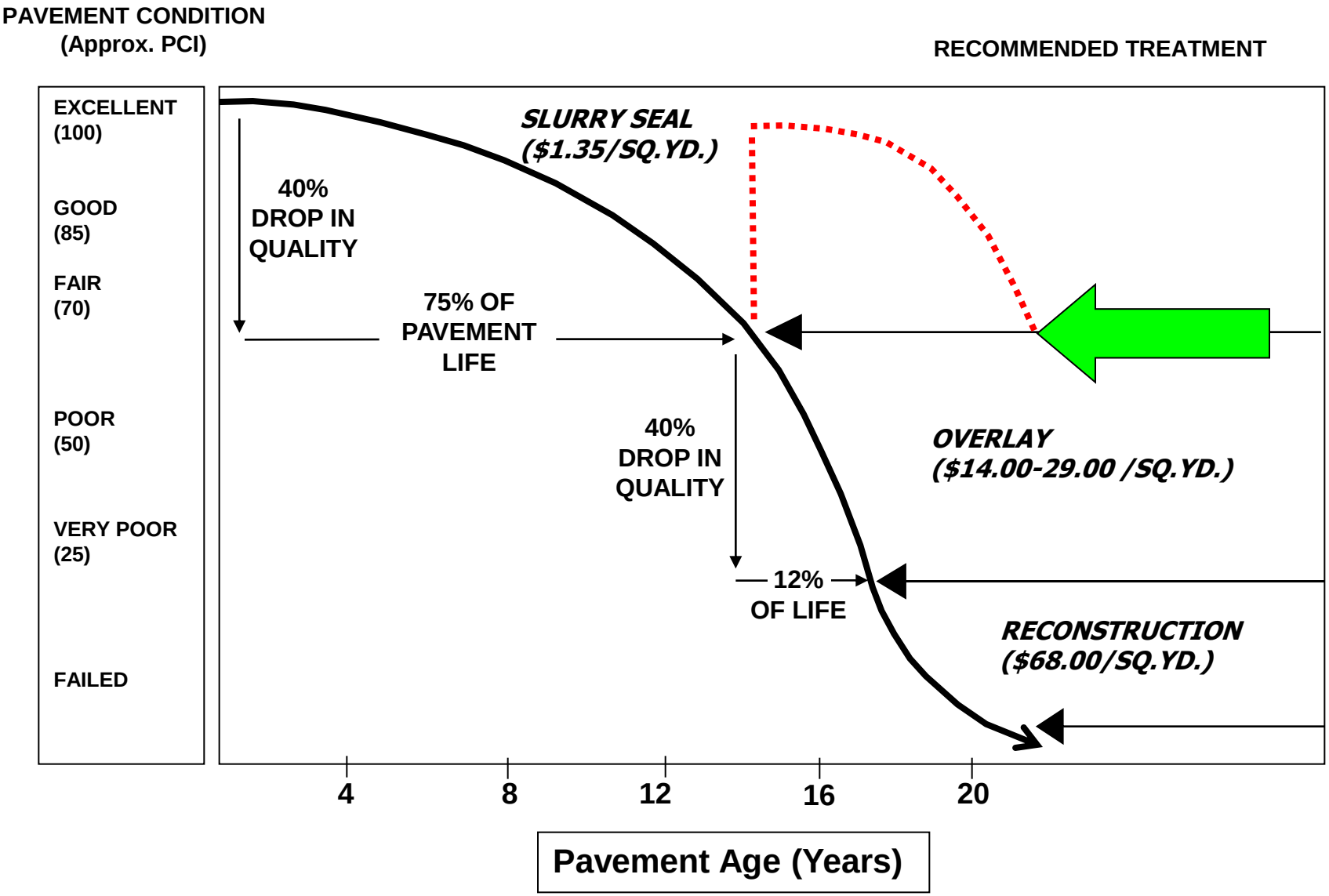

PAVEMENT CONDITION INDEX (PCI) – BY ZONE

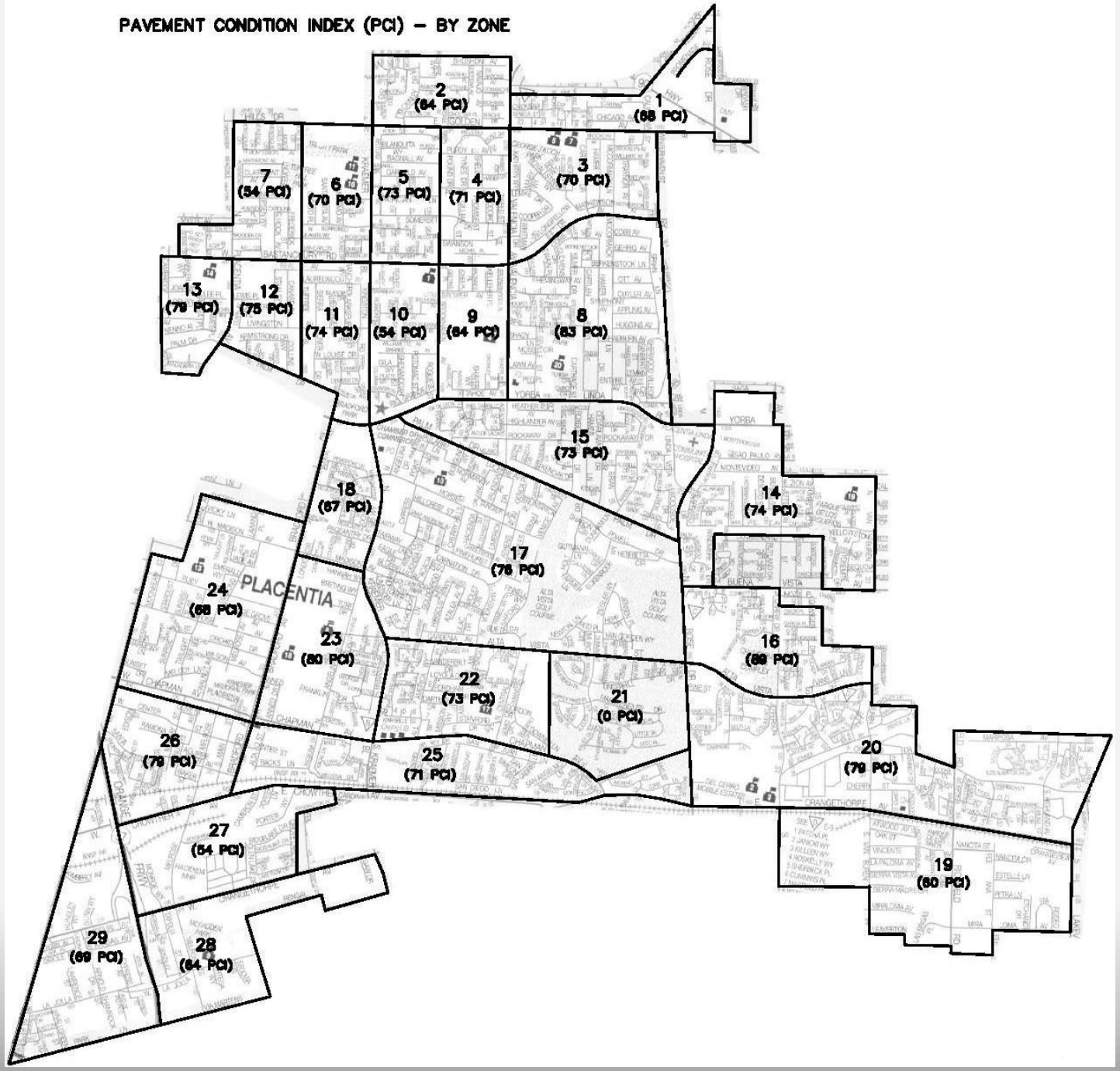

Funding Sources

General Fund (City)

Gas Tax (Statewide)

Measure M2 (OCTA)

Proposition 42
(State - From Utility Trenching)